

+NOTICE!!

These documents have been scanned!

Do not place un-scanned documents beneath this notice!

Do not remove this notice from this file!

GPO Jacket No. 560-102
Print Order 61549
Rise Business Services, LLC
Job=AZ15 9/20/2019



Box Number= AZ15261



Claim Begin-End: AMC048521-AMC048863

1 Initial Receipt



AZ15261-7

AMC047300-AMC048521

UNITED STATES
DEPARTMENT OF THE INTERIOR
BUREAU OF LAND MANAGEMENT

No. 945713

Form 1370-20
(November 1967)

07-17-79 _____ DATE

_____ PARENT SERIAL NUMBER

_____ ASSIGNMENT SERIAL NUMBER

Mining Claim Location Notices(344): May #1 et al _____ SUBJECT
APPLICANT: _____ REMITTER IF DIFFERENT THAN APPLICANT:

ASARCO Inc.
Silver Bell Unit
Silver Bell, AZ 85270

Indexed

A ~~MC~~ 48521 thru A MC 48863

PURPOSE	FUND SYMBOL	AMOUNT
FILING FEE EARNED	140850	1720.00
ADVANCE FILING FEE AND/OR RENTAL	14X6800	

ACRES	COUNTY	EFFECTIVE DATE	OLD LEASE	NEW LEASE
NEW LEASE _____	_____	_____	_____	_____

	FUND SYMBOL	COUNTY	AMOUNT
APPLY: FILING FEE	140850	_____	_____
ASSIGNMENT: COMPLETE AREA <input type="checkbox"/>	RENTAL	_____	_____

PORTION OF AREA: ASSIGNED AREA	_____	_____	_____	_____
REFUND	_____	_____	_____	_____

RETAINED AREA	_____	RETAIN IN UNEARNED ACCOUNT	_____
TOTAL	_____	_____	_____
REMARKS	_____		

OF INTEREST BUT NOT OF SPECIFIC AREA:

BOND FILED

NO BOND FILED

_____ BY _____ DATE _____

DO NOT ACCEPT THIS COPY AS A RECEIPT
CASE FOLDER COPY

NOTICE!!

These documents have been scanned!

Do not place un-scanned documents beneath this notice!

Do not remove this notice from this file!

GPO Jacket No. 560-102
Print Order 61549
Rise Business Services, LLC
Job=AZ15 9/20/2019



Box Number= AZ15261



Claim Begin-End: AMC048521-AMC048863

2 Correspondence



AZ15261-7

AMC047300-AMC048521

**NO
DOCUMENTS
FOUND**

NO DOCUMENTS FOUND
NO DOCUMENTS FOUND

NOTICE!!

These documents have been scanned!

Do not place un-scanned documents beneath this notice!

Do not remove this notice from this file!

GPO Jacket No. 560-102
Print Order 61549
Rise Business Services, LLC
Job=AZ15 9/20/2019



Box Number= AZ15261



Claim Begin-End: AMC048521-AMC048863

3 Transfers



AZ15261-7

AMC047300-AMC048521

**NO
DOCUMENTS
FOUND**

NO DOCUMENTS FOUND
NO DOCUMENTS FOUND

NOTICE!!

These documents have been scanned!

Do not place un-scanned documents beneath this notice!

Do not remove this notice from this file!

GPO Jacket No. 560-102
Print Order 61549
Rise Business Services, LLC
Job=AZ15 9/20/2019



Box Number= AZ15261



Claim Begin-End: AMC048521-AMC048863

4 Annual Filings



AZ15261-7

AMC047300-AMC048521

**NO
DOCUMENTS
FOUND**

NO DOCUMENTS FOUND
NO DOCUMENTS FOUND

NOTICE!!

These documents have been scanned!

Do not place un-scanned documents beneath this notice!

Do not remove this notice from this file!

GPO Jacket No. 560-102
Print Order 61549
Rise Business Services, LLC
Job=AZ15 9/20/2019



Box Number= AZ15261



Claim Begin-End: AMC048521-AMC048863

5 Miscellaneous



AZ15261-7

AMC047300-AMC048521

**NO
DOCUMENTS
FOUND**

NO DOCUMENTS FOUND
NO DOCUMENTS FOUND

NOTICE!!

These documents have been scanned!

Do not place un-scanned documents beneath this notice!

Do not remove this notice from this file!

GPO Jacket No. 560-102
Print Order 61549
Rise Business Services, LLC
Job=AZ15 9/20/2019



Box Number= AZ15261



Claim Begin-End: AMC048521-AMC048863

6 Location Notices-Amendments and Supporting Documents



AZ15261-7

AMC047300-AMC048521

JUL 17 1979

LODE CLAIM

A MC 48521

10:00 A.M.
TO ALL WHOM IT MAY CONCERN:
PHOENIX, ARIZONA

This Mining Claim, the name of which is the **May No. 1** Mining Claim, situate on lands belonging to the United States of America, and in which there are valuable mineral deposits, was entered upon and located for the purpose of exploration and purchase by

American Smelting and Refining Company, a New Jersey corporation and a citizen of the United States

(Locator must insert either "a citizen of the United States" or "who has declared his intention of becoming a citizen of the United States.")

the undersigned on the **22nd** day of **May**, 19 **51**

The length of this claim is **1500** feet, and **I** claim **420** feet, in a **Northerly** direction and **1080** feet in a **Southerly** direction from the center of the discovery shaft, at which this notice is posted, lengthwise of the claim, together with **300** feet in width of the surface grounds, on each side of the center of said claim. The general course of the lode deposit and premises is from the **North** to the **South**

The claim is situated and located in the **Silver Bell** Mining District, in **Pima** County, in the State of **Arizona**, about **1100 feet** in an **easterly** direction from

the S.E. Cor. Sec 10, T. 12 S., R. 8 E. and is bounded on the north by **Unclad, Min. Sur No. 2799, patented; and on the west by May No. 2, Unpatented.**

The surface boundaries of the claim are marked upon the ground as follows: Beginning at **about 1270 feet northeasterly from the S.E. cor. Sec. 10, T. 12 S., R. 8 E.**

at a point in a **Northerly** direction **420** feet from the discovery shaft (at which this notice is posted), being in the center of the **North** end line of said claim; thence **Easterly 300** feet to a **post in a mound of rocks**, being the **North East** corner of said claim; thence **Southerly 1500** feet to a **post in a mound of rocks**, being at the **South East** corner of said claim; thence **Westerly 300** feet to a **post in a mound of rocks**, being at the **South West** corner of said claim; thence **Northerly 1500** feet to a **post in a mound of rocks**, being at the **North West** corner of said claim; thence **Easterly 300** feet to the place of beginning.

Dated and posted on the ground this **22nd** day of **May** 19 **51**

Witness **Frank B. Christy**

American Smelting and Refining Company
By **J.V. Desvieux**
Agent

MAP FILED IN A MC

RECEIVED

B.L.M. AZ STATE OFFICE *Department of Mining and Geology*

SILVER BELL
P.C. 34-A

JUL 17 1979

LODE CLAIM

10:00 A.M.

A MC 48522

TO ALL WHOM IT MAY CONCERN:

This Mining Claim, the name of which is the May No. 2 Mining Claim, situate on lands belonging to the United States of America, and in which there are valuable mineral deposits, was entered upon and located for the purpose of exploration and purchase by American Smelting and Refining Company, a New Jersey corporation and a citizen of the United States

(Locator must insert either "a citizen of the United States" or "who has declared his intention of becoming a citizen of the United States.")

the undersigned on the 20th day of May, 19 51
The length of this claim is 1500 feet, and 1 claim 660 feet, in a Northerly direction and 840 feet in a southerly direction from the center of the discovery shaft, at which this notice is posted, lengthwise of the claim, together with 300 feet in width of the surface grounds, on each side of the center of said claim. The general course of the lode deposit and premises is from the North to the South

The claim is situated and located in the Silver Bell Mining District, in Pima County, in the State of Arizona, about 500 feet in a Westerly direction from

the S.E.cor. Sec. 10, T.12S., R. 8E. and is bounded on the north by Iron Master and Ironslad, Min. Ser. No. 2799, patent surveys; on the East by May No. 1, unpatented; and on the West by May No. 3, unpatented

The surface boundaries of the claim are marked upon the ground as follows: Beginning at

about 820' Northeasterly from the S.E.cor. Sec. 10, T.12S., R. 8E

at a point in a Northerly direction 660 feet from the discovery shaft (at which this notice is posted), being in the center of the North end line of said claim; thence Westerly 300 feet to a post in a mound of rocks, being the Northeast corner of said claim; thence Southerly 1500 feet to a post in a mound of rocks, being at the Southeast corner of said claim; thence Westerly 300 feet to a post in a mound of rocks at the South end of said claim; thence Westerly 300 feet to a post in a mound of rocks, being at the Southwest corner of said claim; thence Northerly 1500 feet to a post in a mound of rocks at the Northwest corner of said claim; thence Westerly 300 feet to the place of beginning.

Dated and posted on the ground this 20th day of May 1951

Witness Frank S. Christy

American Smelting and Refining Company

By J.V. Desvaux
Agent

Recorded Pima County, May 21, 1951, Book 352 Locket, page 300.

MAP FILED IN A MC 48522

JUL 17 1979

LODE CLAIM

A MC 48523

10:00 A.M.

TO ALL WHOM IT MAY CONCERN:

This Mining Claim, the name of which is the May No. 3 Mining Claim, situate on lands belonging to the United States of America, and in which there are valuable mineral deposits, was entered upon and located for the purpose of exploration and purchase by

American Smelting and Refining Company, a New Jersey corporation and a citizen of the United States

(Locator must insert either "a citizen of the United States" or "who has declared his intention of becoming a citizen of the United States.")

the undersigned on the 20th day of May, 19 51
The length of this claim is 1500 feet, and I claim 680 feet, in a Northerly direction and 320 feet in a Southerly direction from the center of the discovery shaft, at which this notice is posted, lengthwise of the claim, together with 300 feet in width of the surface grounds, on each side of the center of said claim. The general course of the lode deposit and premises is from the North to the South

The claim is situated and located in the Silver Bell Mining District, in Pima County, in the State of Arizona, about 100' in a westerly direction from

The S.E. Cor. Sec. 10, T.12S., R.8E. and is bounded on the North by Iron Master, Min.Surv. No. 2799, patented on the East by May No. 2, unpatented; on the South by Aloise, unpatented; and on the West by May No. 4, unpatented.

The surface boundaries of the claim are marked upon the ground as follows: Beginning at about 675 feet Northerly from the S.E. Cor. Sec. 10, T.12S., R.8 E.

at a point in a Northerly direction 680 feet from the discovery shaft (at which this notice is posted), being in the center of the North end line of said claim; thence Easterly 300 feet to a post in a mound of rocks, being the Northeast corner of said claim; thence Southerly 1500 feet to a post in a mound of rocks, being the Southeast corner of said claim; thence Westerly 300 feet to a post in a mound of rocks at the South end of said claim; thence Westerly 300 feet to a post in a mound of rocks, being at the Southwest corner of said claim; thence Northerly 1500 feet to a post in a mound of rocks at the Northwest corner of said claim; thence Easterly 300 feet to the place of beginning.

Dated and posted on the ground this 20th day of May 19 51

American Smelting and Refining Company
By J.V. Desvieux
Agent

Recorded Pima County, May 21, Book 352 Locket, page 301

MAP FILED IN A MC 48523

RECEIVED

B.L.M. AZ STATE OFFICE

Office of Mining Location

SILVER HELL
MAY 21 1951

JUL 17 1979

LODE CLAIM

A MC 48521

10:00 A.M.

TO ALL WHOM IT MAY CONCERN:

This Mining Claim, the name of which is the **May No. 4** Mining Claim, situate on lands belonging to the United States of America, and in which there are valuable mineral deposits, was entered upon and located for the purpose of exploration and purchase by

American Smelting and Refining Company, a New Jersey corporation and a citizen of the United States

(Locator must insert either "a citizen of the United States" or "who has declared his intention of becoming a citizen of the United States.")

the undersigned on the **20th** day of **May**, 19 **51**

The length of this claim is **1500** feet, and **1** claim **80** feet, in a

Northerly direction and **1420** feet in a **Southerly**

direction from the center of the discovery shaft, at which this notice is posted, lengthwise of the claim, together with **300** feet in width of the surface grounds, on each side of the center of said claim. The general course of the lode deposit and premises is from the **North** to the

The claim is situated and located in the **Silver Hell** Mining District, in **Pima** County, in the State of **Arizona**, about **700 feet** in a **Westerly** direction from

the S.E. Cor. Sec. 10 T. 12 N., R. 22 E., and is bounded on the North by **Iron Master, Min. Surv. No. 2799**; patented on the East by **May No. 3**, unpatented; on the South by **Elcise**, unpatented; and on the West by **May No. 5**.

The surface boundaries of the claim are marked upon the ground as follows: Beginning at about **950 feet Northwesterly from the S.E. cor. Sec. 10, T. 12 N., R. 22 E.**

at a point in a **Northerly** direction **80** feet from the discovery shaft (at which this notice is posted), being in the center of the **North** end line of said claim; thence **Westerly 300** feet to a **post in a mound of rocks**, being the **Northeast** corner of said claim; thence **Southerly 1500** feet to a **post in a mound of rocks**, being at the **Southeast** corner of said claim; thence **Westerly 300** feet to a **post in a mound of rocks** at the **South** end of said claim; thence **Westerly 300** feet to a **post in a mound of rocks**, being at the **Southwest** corner of said claim; thence **Northerly 1500** feet to a **post in a mound of rocks** at the **Northwest** corner of said claim; thence **Westerly 300** feet to the place of beginning.

Dated and posted on the ground this **20th** day of **May** 19 **51**

American Smelting and Refining Company

Witness **Frank S. Christy**

By **J.V. Favreau**
Agent

Recorded Pima County, May 21, 1951, Book 352 Locket, page 302

MAP FILED IN A MC 48521

RECEIVED
B.L.M. AZ STATE OFFICE

Notice of Mining Claim

SILVER BELL
Doc. 84-D

LODE CLAIM

MAY 17 1979

A MC 48525

TO ALL WHOM IT MAY CONCERN:
PHOENIX, ARIZONA

This Mining Claim, the name of which is the May No. 5 Mining Claim, situate on lands belonging to the United States of America, and in which there are valuable mineral deposits, was entered upon and located for the purpose of exploration and purchase by

American Smelting and Refining Company, a New Jersey corporation and a citizen of the United States

(Locator must insert either "a citizen of the United States" or "who has declared his intention of becoming a citizen of the United States.")

the undersigned on the 20th day of May, 19 51

The length of this claim is 1500 feet, and I claim 1200 feet, in a

Northerly direction and 240 feet in a Southerly direction from the center of the discovery shaft, at which this notice is posted, lengthwise of the claim, together with 300 feet in width of the surface grounds, on each side of the center of said claim. The general course of the lode deposit and premises is from the North to the South

The claim is situated and located in the Silver Bell Mining District, in Pima County, in the State of Arizona, about 1300 feet in a Westerly direction from

the S.E. Cor. Sec. 10, T. 12S., R. 8E. and is bounded on the North by Copper Hill, Min. Surv. No. 2799, patented; on the East by Iron Master, Min. Surv. No. 2799, patented, and May No. A unpatented; and on the South by Aloise, unpatented.

The surface boundaries of the claim are marked upon the ground as follows: Beginning at

About 1320 feet in a northwesterly direction from the S.E. Cor. Sec. 10, T. 12S., R. 8E.

at a point in a Northerly direction 1200 feet from the discovery shaft (at which this notice is posted), being in the center of the North end line of said claim; thence Easterly 300 feet to a post in a mound of rocks, being the Northeast corner of said claim; thence Southerly 1500 feet to a post in a mound of rocks, being at the Southeast corner of said claim; thence Westerly 300 feet to a post in a mound of rocks at the South end of said claim; thence Westerly 300 feet to a post in a mound of rocks, being at the Southwest corner of said claim; thence Northerly 1500 feet to a post in a mound of rocks at the Northwest corner of said claim; thence Easterly 300 feet to the place of beginning.

Dated and posted on the ground this 20th day of May 1951

American Smelting and Refining Company
Witness Frank S. Christy by J.V. Desvaux
Agent

Recorded Pima County, May 21, 1951, Book 352 Docket, page 303

MAP FILED IN A MC 48521

RECEIVED
B.L.M. AZ STATE

Notice of Mining Location

SILVER BELL
Loc. 84-E

JUL 17 1979

LODE CLAIM

A MC 48526

TO ALL WHOM IT MAY CONCERN:
PIMA COUNTY, ARIZONA

This Mining Claim, the name of which is the **MAY No. 6** Mining Claim, situate on lands belonging to the United States of America, and in which there are valuable mineral deposits, was entered upon and located for the purpose of exploration and purchase by **the American Smelting and Refining Company, a New Jersey corporation, and a citizen of the United States,**

(Locator must insert either "a citizen of the United States" or "who has declared his intention of becoming a citizen of the United States.")

the undersigned on the **second** day of **February**, 19 **52**
The length of this claim is **1500** feet, and **we** claim **1420** feet, in a **Northerly** direction and **80** feet in a **Southerly** direction from the center of the discovery shaft, at which this notice is posted, lengthwise of the claim, together with **300** feet in width of the surface grounds, on each side of the center of said claim. The general course of the lode deposit and premises is from the **North** to the **South**

The claim is situated and located in the **Silver Bell** Mining District, in **Pima** County, in the State of **Arizona**, about **780 feet** in a **Southwesterly** direction from the **Northeast cor. Sec. 5, T. 12 S., R.8 E.**, and is bounded on the east by **we No. 25, M.S. 4330**; on the north by **June No. 26, M.S. 4330**; on the west by **May No. 7, unsurveyed**, and on the south by **June No. 24, M.S. 4330**.

The surface boundaries of the claim are marked upon the ground as follows: Beginning at **about 1000 feet in a northwesterly direction from the Northeast corner of Sec. 5, T. 12 S., R.8 E.**,

at a point in a **Northerly** direction **1420** feet from the discovery shaft (at which this notice is posted), being in the center of the **north** end line of said claim; thence **Westerly 300** feet to a **post in a mound of rock**, being the **Northwest** corner of said claim; thence **Southerly 1500** feet to a **post in a mound of rock**, being at the **Southwest** corner of said claim; thence **Westerly 300** feet to a **post in a mound of rock** at the **center of the South** end of said claim; thence **Westerly 300** feet to a **post in a mound of rock**, being at the **Southeast** corner of said claim; thence **Northerly 1500** feet to a **post in a mound of rock** at the **Northeast** corner of said claim; thence **Westerly 300** feet to the place of beginning.

Dated and posted on the ground this **second** day of **February** 19 **52**

Witness: **American Smelting and Refining Company**
Frank S. Christy By **J.V. Desvaux**
Agent

MAP FILED IN A MC 48526

JUL 17 1979

LODE CLAIM

A MC 48527

COPY
10:00 A.M.
PHOENIX, ARIZONA
TO ALL WHOM IT MAY CONCERN:

This Mining Claim, the name of which is the **MAY No. 7** Mining Claim, situate on lands belonging to the United States of America, and in which there are valuable mineral deposits, was entered upon and located for the purpose of exploration and purchase by **the American Smelting and Refining Company, a New Jersey corporation, and a citizen of the United States**

(Locator must insert either "a citizen of the United States" or "who has declared his intention of becoming a citizen of the United States.")

the undersigned on the **second** day of **February**, 19 **52**

The length of this claim is **1500** feet, and we claim **1483** feet, in a

Northerly direction and **17** feet in a **Southerly**

direction from the center of the discovery shaft, at which this notice is posted, lengthwise of the claim, together with **300** feet in width of the surface grounds, on each side of the center of said claim. The general course of the lode deposit and premises is from the **North** to the **South**.

The claim is situated and located in the **Silver Bell** Mining District, in **Pima** County, in the State of **Arizona**, about **1380 feet** in a **Southwesterly** direction from

the **Northeast cor. Sec. 5, T. 12 S., R. 8 E.**, and is bounded on the **East** by **May No. 6, unsurveyed**, and on the **South** by **June No. 24, M.S. 4330**

The surface boundaries of the claim are marked upon the ground as follows: Beginning at **about 1510 feet in a Northwesterly direction from the Northeast corner of Sec. 5, T. 12 S., R. 8 E.**,

at a point in a **Northerly** direction **1483** feet from the discovery shaft (at which this notice is posted), being in the center of the **North** end line of said claim; thence **Westerly 300** feet to a **post in a mound of rock**, being the **Northwest** corner of said claim; thence **southerly 1500** feet to a **post in a mound of rock**, being at the **Southwest** corner of said claim; thence **Easterly 300** feet to a **post in a mound of rock** at the center of the **South** end of said claim; thence **Easterly 300** feet to a **post in a mound of rock**, being at the **southeast** corner of said claim; thence **Northerly 1500** feet to a **Post in a mound of rock** at the **Northeast** corner of said claim; thence **Westerly 300** feet to the place of beginning.

Dated and posted on the ground this **second** day of **February**, 19 **52**

American Smelting and Refining Company

WITNESS:
Frank S. Christy

By J.V. Desvaux

AGENT

MAP FILED IN A MC 48527

C
P RECEIVED
B.L.M. AZ STATE C .CE

SILVER BELL
Doc 84-H

JUL 17 1979

AMENDED
NOTICE OF MINING LOCATION
Lode Claim

A MC 48528

10:00 A.M.

PHOENIX, ARIZONA

TO ALL WHOM IT MAY CONCERN:

This Mining Claim, the name of which is the MAY NO. 8 Mining Claim, situate on lands belonging to the United States of America, and in which there are valuable mineral deposits, was entered upon and located for the purpose of exploration and purchase by American Smelting and Refining Company, a New Jersey corporation, and a citizen of the United States, the undersigned, on the 23rd day of January, 1953.

The length of this claim is 1500 feet, and we claim 750 feet in an Easterly direction and 750 feet in a Westerly direction from the center of the discovery shaft, at which this notice is posted, lengthwise of the claim, together with 300 feet in width of the surface grounds, on each side of the center of said claim. The general course of the lode deposit and premises is from the East to the West.

The claim is situated and located in the Silver Bell Mining District, in Pima County, in the State of Arizona, about 3050 feet in a Southeasterly direction from the Northwest corner Section 4, T. 12 S., R. 8 E., G & S.R.B. & M., and is bounded on the North by the Mount Hope claim, M.S. 1208-A; on the East and South by the Hilda claim, M.S. 2432, and on the West by the June 19 claim, M.S. 4330.

The surface boundaries of the claim are marked upon the ground as follows: Beginning at about 2550 feet Southeasterly from the Northwest corner of Section 4, T. 12 S., R. 8 E., G & S.R.B. & M at a point in a Westerly direction 750 feet from the discovery shaft (at which this notice is posted), being in the center of the West end line of said claim; thence Northerly 300 feet to a post in a mound of rock, being the Northwest corner of said claim; thence Easterly 1500 feet to a post in a mound of rock, being at the Northeast corner of said claim; thence Southerly 300 feet to a post in a mound of rock at the center of the East end of said claim; thence Southerly 300 feet to a post in a mound of rock being at the Southeast corner of said claim; thence Westerly 1500 feet to a post in a mound of rock at the Southwest corner of said claim; thence Northerly 300 feet to the place of beginning.

All done under the provisions of the laws of the United States, and the State of Arizona.

This is an amended Location Notice of the May No. 8 Mining Claim, located by American Smelting and Refining Company, by J.V. Desvaux, Agent, on the 8th day of May, 1952, and recorded in Book Docket 466 of Record of Mines, at page 4, in the office of the County Recorder of the aforesaid County of Pima to which reference is hereby made, and this amended Location Notice is made and posted

MAP FILED IN A MC 48521

to correct errors in the description in the said original Location Notice.

Dated and posted on the grounds this 23rd day of January, 1953.

RECEIVED
B.L.M. AZ STATE OFFICE

AMERICAN SMELTING AND REFINING COMPANY

By /s/ D.R.Purvis,
Agent

Witness:

JUL 17 1979.

/s/ R.B.Meen

10:00 A.M.
PHOENIX, ARIZONA

Filed and Recorded Pima County, Arizona, January 26, 1953,
in Book 559 Docket, page 128.

Notice of Mining Claim

B.L.M. PAZ STATE OFFICE

LODE CLAIM

21015

SILVER BELL,
Doc. 84-G

TO ALL WHOM IT MAY CONCERN:
JUL 17 1979

A MC 48528

This Mining Claim, the name of which is the **MAY NO. 8** Mining Claim, on lands belonging to the United States of America, and in which there are valuable mineral deposits, was entered upon and located for the purpose of exploration and purchase by **American Smelting and Refining Company, a New Jersey Corporation, and a citizen of the United States**

(Locator must insert either "a citizen of the United States" or "who has declared his intention of becoming a citizen of the United States.")

the undersigned on the **8th** day of **May**, 19 **52**
The length of this claim is **1500** feet, and **we** claim **750** feet, in a **n** **Easterly** direction and **750** feet in a **Westerly** direction from the center of the discovery shaft, at which this notice is posted, lengthwise of the claim, together with **300** feet in width of the surface grounds, on each side of the center of said claim. The general course of the lode deposit and premises is from the **East** to the **West**

The claim is situated and located in the **Silver Bell** Mining District, in **Pima** County, in the State of **Arizona**, about **3050 feet** in a **southeasterly** direction from

the northeast corner Section 4, T. 12 S., R., 8 E., G & S.R.B.& M., and is bounded on the north by the Mount Hope claim, M.S. 1208-A; on the east and south by the Hilda claim, M.S.2432, and on the west by the June 19 claim, M.S.4330

The surface boundaries of the claim are marked upon the ground as follows: Beginning at about 2550 feet southeasterly from the northeast corner of Section 4, T. 12 S., R. 8 E., G & S.R.B.& M

at a point in a **Westerly** direction **750** feet from the discovery shaft (at which this notice is posted), being in the center of the **West** end line of said claim; thence **Northerly 300** feet to a post in a mound of rock, being the **Northwest** corner of said claim; thence **easterly 1500** feet to a post in a mound of rock, being at the **northeast** corner of said claim; thence **southerly 300** feet to a post in a mound of rock, being at the **East** end of said claim; thence **southerly 300** feet to a post in a mound of rock, being at the **southeast** corner of said claim; thence **westerly 1500** feet to a post in a mound of rock, being at the **Southwest** corner of said claim; thence **northerly 300** feet to the place of beginning.

Dated and posted on the ground this **8th** day of **May** 19 **52**

Witness:
/s/ Grady Dyer
AMERICAN SMELTING AND REFINING COMPANY
By J.V.Desvaux
Agent

Filed and Recorded Pima County, Arizona, May 15, 1952, Book Docket 466, p.4
Records of Mines.

Notice of Mining Location

SILVER BELL UNIT
Doc. 84-1
COPY

RECEIVED
BLM. AZ State Office LODE CLAIM

A MC 48529

JUL 17 1979
ALL WHOM IT MAY CONCERN:

This Mining Claim, the name of which is the May No. 9 Mining Claim, situate on lands belonging to the United States of America, and in which there are valuable mineral deposits, was entered upon and located for the purpose of exploration and purchase by

The American Smelting and Refining Company, a New Jersey Corporation, and a Citizen of the United States.

(Locator must insert either "a citizen of the United States" or "who has declared his intention of becoming a citizen of the United States.")

the undersigned on the 11th day of February, 1953
The length of this claim is 1500 feet, and we claim about 620 feet, in a

Southerly direction and about 880 feet in a Northerly direction from the center of the discovery shaft, at which this notice is posted, lengthwise of the claim, together with 300 feet in width of the surface grounds, on each side of the center of said claim. The general course of the lode deposit and premises is from the northerly to the southerly

The claim is situated and located in the Silver Bell Mining District, Pima County, in the State of Arizona, about 2700 feet in a Southwesterly direction from

The Northeast Cor. Sec. 5 T. 12 S., R. 8 E., G&SRB&M, and is bounded on the east by Wauconda, M. S. 1207 and on the north by June 24, M. S. 4330

The surface boundaries of the claim are marked upon the ground as follows: Beginning at about 2950 feet in a southwesterly direction from the northeast corner of Sec. 5, T.12 S., R. 8 E., G&SRB&M.

at a point in a Northerly direction about 880 feet from the discovery shaft (at which this notice is posted), being in the center of the North end line of said claim; thence Westerly 361 feet to a Post in a mound of rock, being the Northwest corner of said claim; thence Southerly 1500 feet to a Post in a mound of rock, being at the Southwest corner of said claim; thence Easterly 361 feet to a Post in a mound of rock at the center of the South end of said claim; thence Easterly 361 feet to a M.S. Marker, Cor. #3, M.S. 1207, being at the Southeast corner of said claim; thence Northerly 1500 feet to a M.S. Marker, Cor. #2, M.S. 1207 at the Northeast corner of said claim; thence Westerly 361 feet to the place of beginning.

Dated and posted on the ground this 11th day of February 1953

AMERICAN SMELTING AND REFINING COMPANY
By /s/ D. R. PURVIS (Agent)

Witness: /s/ R. B. MEEN

Filed and recorded Feb. 16, 1953, Pima County, Arizona, Book 566 Docket, p. 462

MAP FILED IN A MC 48521

LODE CLAIM
O
P JUL 17 1979

A MC 48530

TO ALL WHOM IT MAY CONCERN:

PHOENIX, ARIZONA

This Mining Claim, the name of which is the May 12 Mining Claim, situate on lands belonging to the United States of America, and in which there are valuable mineral deposits, was entered upon and located for the purpose of exploration and purchase by The American Smelting and Refining Company, a New Jersey Corporation and a Citizen of the United State.

(Locator must insert either "a citizen of the United States" or "who has declared his intention of becoming a citizen of the United States.")

the undersigned on the 4 th day of December, 19 53

The length of this claim is 1500 feet, and we claim 115 feet, in a southerly direction and 1385 feet in a Northerly direction from the center of the discovery shaft, at which this notice is posted, lengthwise of the claim, together with 300 feet in width of the surface grounds, on each side of the center of said claim. The general course of the lode deposit and premises is from the South to the North

The claim is situated and located in the Silver Bell Mining District, in Pima County, in the State of Arizona, about 3800 feet in a northwesterly direction from

The southeast corner Section 5, T-12S. R 8-E, G&S.R.B&M. and is bounded on the east by the May 9 claim, and on the south by the May 13 claim.

The surface boundaries of the claim are marked upon the ground as follows: Beginning at about 3970 feet in a northwesterly direction from the southeast corner of Section 5, T-12S., R.8 E. G&S.R.B.& M.

at a point in a Southerly direction about 115 feet from the discovery shaft (at which this notice is posted), being in the center of the south end line of said claim; thence easterly 361 feet to a post in a mound of rock, being the southeast corner of said claim; thence northerly 1500 feet to a post in a mound of rock, being at the northeast corner of said claim; thence Westerly 361 feet to a post in a mound of rock at the center of the north end of said claim; thence westerly 361 feet to a post in a mound of rock, being at the Northwest corner of said claim; thence southerly 1500 feet to a post in a mound of rock at the southwest corner of said claim; thence easterly 361 feet to the place of beginning.

Dated and posted on the ground this 4th day of December 19 53

AMERICAN SMELTING AND REFINING COMPANY

Witness:
/s/ R.B.Meen

By /s/ D.R.Purvis
Agent

Filed and Recorded Pima County, Arizona, Book 663 Docket, page 421,
Dec. 8, 1953.

MAP FILED IN A MC 48521

RECEIVED
B.L.M. AZ STATE OFFICE

Notice of Mining Location

SILVER BELL UNIT
Doc. 84-0

LODE CLAIM

July 17 1979

A MC 48531

TO ALL WHOM IT MAY CONCERN:

~~RECEIVED~~
~~ARIZONA~~

This Mining Claim, the name of which is the May no. 15 Mining Claim, situate on lands belonging to the United States of America, and in which there are valuable mineral deposits, was entered upon and located for the purpose of exploration and purchase by The American Smelting and Refining Company, a New Jersey Corporation, and a Citizen of the United States.

(Locator must insert either "a citizen of the United States" or "who has declared his intention of becoming a citizen of the United States.")

the undersigned on the 28 day of September, 19 55

The length of this claim is 1500 feet, and we claim 100 feet, in a Southerly direction and 1400 feet in a Northerly direction from the center of the discovery shaft, at which this notice is posted, lengthwise of the claim, together with 300 feet in width of the surface grounds, on each side of the center of said claim. The general course of the lode deposit and premises is from the South to the North

The claim is situated and located in the Silver Bell Mining District, in Pima County, in the State of Arizona, about 4700 Feet in a Northwesterly direction from

the Southeast Cor. Sec. 5, T.12S., R.8E., G.&S.R.B.& M. and is bounded on the east by June No. 24, M.S. 4330 and on the South by May No. 9 and May No. 12

The surface boundaries of the claim are marked upon the ground as follows: Beginning at about 4840 feet in a Northeasterly direction from the Southeast corner of Sec.5, T.12S., R.8 E.,

at a point in a Southerly direction 100 feet from the discovery shaft (at which this notice is posted), being in the center of the South end line of said claim; thence Westerly 300 feet to a Post in a mound of rock, being the Southwest corner of said claim; thence Northerly 1500 feet to a Post in a mound of rock, being at the Northwest corner of said claim; thence Easterly 300 feet to a Post in a mound of rock at the center of the North end of said claim; thence Easterly 300 feet to a Post in a mound of rock, being at the Northeast corner of said claim; thence Southerly 1500 feet to a Post in a mound of rock at the Southeast corner of said claim; thence Westerly 300 feet to the place of beginning.

Dated and posted on the ground this 28 day of September 19 55

AMERICAN SMELTING AND REFINING COMPANY

WITNESS:

By /s/ D. R. PURVIS
Agent

/s/ R. B. MEEN

Filed and Recorded Pima County, Arizona, Book 896 Docket, page 271, October 3, 1955.

MAP FILED IN A MC
48531

LODE CLAIM

A MC 48532

TO ALL WHOM IT MAY CONCERN:

This Mining Claim, the name of which is the May 16 Mining Claim, situated on lands belonging to the United States of America, and in which there are valuable mineral deposits, was entered upon and located for the purpose of exploration and purchase by AMERICAN SMELTING AND REFINING COMPANY, a New Jersey Corporation and a citizen of the United States, the undersigned, on the 5th day of October, 1961.

RECEIVED
BLM. AZ STATE OFFICE

JUL 17 1979

10:00 AM
PHOENIX, ARIZONA

The length of this claim is 1500 feet, and I claim 1450 feet in a Northwesterly direction and 50 feet in an Southeasterly direction from the center of the discovery shaft, at which this notice is posted, lengthwise of the claim, together with 300 feet in width of the surface grounds, on each side of the center of said claim. The general course of the lode deposit and premises is from the South to the North.

The claim is situated and located in the Silver Bell Mining District, in Pima County, in the State of Arizona, about 1360 feet in a Northwesterly direction from the S. E. Corner Section 5, T12S, R8E, G & S. R. B. & M, and is bounded on the East by The May 17 Claim, on the South by The May 18 Claim, and on the West by The K S & S No. 9 Claim.

The surface boundaries of the claim are marked upon the ground as follows: Beginning at about 1320 feet in an Northwesterly direction from the SE Corner Section 5, T12S, R8E, G & S. R. B&M, at a point in an Southeasterly direction about 50 feet from the discovery shaft (at which this notice is posted), being in the center of the South end line of said claim; thence Northeasterly 300 feet to a 4' post, being the Southeast corner of said claim; thence Northwesterly 1500 feet to a 4' post being at the Northeast corner of said claim; thence Southwesterly 300 feet to a 4' post at the center of the North end of said claim; thence Southwesterly 300 feet to a 4' post being at the Northwest corner of said claim; thence Southeasterly 1500 feet to a 4' post at the Southwest corner of said claim; thence Northeasterly 300 feet to the place of beginning.

Dated and posted on the grounds this 5th day of October, 1961.

AMERICAN SMELTING AND REFINING COMPANY

RECORDS OF MINES

STATE OF ARIZONA }
COUNTY OF PIMA } ss

Shilly Knight
Agent
Robert A. Barnes

I hereby certify that the within instrument was filed for record in Pima County, State of Arizona, No. 80476, Book 1867, Page 406, 1961 Dec 12, AM 10:44, request of American Smelting & Refining Co.

Witness my hand and Official Seal.

ANNA SULLINGER, County Recorder
By /s/ Bertha Stephens
Deputy Fee: 1.00

Indexed Paged Blotted
JE PHOTOSTAT NYM

MAP FILED IN A MC 48521

JUL 17 1979

NOTICE OF MINING CLAIMS

LODE CLAIM

A MC 48533

10:33 AM
PIMA COUNTY ARIZONA FROM IT MAY CONCERN:

This Mining Claim, the name of which is the ~~May 13~~ Mining Claim, situated on lands belonging to the United States of America, and in which there are valuable mineral deposits, was entered upon and located for the purpose of exploration and purchase by AMERICAN SMELTING AND REFINING COMPANY, a New Jersey Corporation and a citizen of the United States, the undersigned, on the 5th day of October, 1961.

The length of this claim is 1500 feet, and I claim 1450 feet in a Northwesterly direction and 50 feet in a Southeasterly direction from the center of the discovery shaft, at which this notice is posted, lengthwise of the claim, together with 300 feet in width of the surface grounds, on each side of the center of said claim. The general course of the lode deposit and premises is from the South to the North.

The claim is situated and located in the Silver Bell Mining District, in Pima County, in the State of Arizona, about 1160 feet in a Northwesterly direction from the SE Corner Section 5, T12S, R3E, G. & S. R. B & M, and is bounded on the East by The June No. 13 Claim MS4330, and on the South by The May 18 Claim, and on the North by The May 14 Claim.

The surface boundaries of the claim are marked upon the ground as follows: Beginning at about 1100 feet in an Northwesterly direction from the SE Corner Section 5, T12S, R3E, G. & S. R. B & M, at a point in an Southeasterly direction about 50 feet from the discovery shaft (at which this notice is posted), being in the center of the South end line of said claim; thence Northeasterly 300 feet to a 4' post, being the Southeast corner of said claim; thence Northwesterly 1500 feet to a 4' post being at the Northeast corner of said claim; thence Southwesterly 300 feet to a 4' post at the center of the North end of said claim; thence Southwesterly 300 feet to a 4' post being at the Northwest corner of said claim; thence Southeasterly 1500 feet to a 4' post at the Southwest corner of said claim; thence Northeasterly 300 feet to the place of beginning.

Dated and posted on the grounds this 5th day of October, 1961.

AMERICAN SMELTING AND REFINING COMPANY

RECORDS OF MINES

Philip H. Knight
Agent

STATE OF ARIZONA } ss.
COUNTY OF PIMA }

Robert A. Barnes

I hereby certify that the within instrument was filed for record in Pima County State of Arizona, No. 80477, Book 1867, Page 407, 1961 Dec 12, AM 10:44, request of American Smelting & Refining Co.

Witness my hand and Official Seal.

ANNA SULLINGER, County Recorder
By /s/ Bertha Stephens
Deputy Fee: 1.00

Indexed Paged Blotted
JE PHOTOSTAT NYM

MAP FILED IN A MC 48533

NOTICE OF MINING LOCATION

LODE CLAIM

A MC 48534

RECEIVED
B.L.M. AZ STATE OFFICE
JUL 17 1979

10:00 AM
PHOENIX, ARIZONA

ALL WHOM IT MAY CONCERN:

This Mining Claim, the name of which is the May 18 Mining Claim, situated on land belonging to the United States of America, and in which there are valuable mineral deposits, was entered upon and located for the purpose of exploration and purchase by AMERICAN SMELTING AND REFINING COMPANY, a New Jersey Corporation and a citizen of the United States, the undersigned, on the 5th day of October, 1961.

The length of this claim is 1500 feet, I claim 1400 feet in a Southwesterly direction and 100 feet in an Northeasterly direction from the center of the discovery shaft, at which this notice is posted, lengthwise of the claim, together with 300 feet in width of the surface grounds, on each side of the center of said claim. The general course of the lode deposit and premises is from the East to the West.

The claim is situated and located in the Silver Bell Mining District in Pima County, in the State of Arizona, about 930 feet in a Northerly direction from the SE Corner Section 5, T12S, R8E, G. & S.R. B. & M., and is bounded on the North by The May 16 Claim, The May 17 Claim, and The June No. 13 Claim MS4330, and on the East by The June No. 6 Claim MS4330.

The surface boundaries of the claim are marked upon the ground as follows: Beginning at about 990 feet in an Northerly direction from the S.E. Corner Section 5, T12S, R8E, G. & S. R. B&M, at a point in an Northeasterly direction about 100 feet from the discovery shaft (at which this notice is posted), being in the center of the East end line of said claim; thence Northwesterly 300 feet to a 4' post, being the Northeast corner of said claim; thence Southwesterly 1500 feet to a 4' post being at the Northwest corner of said claim; thence Southeasterly 300 feet to a 4' post at the corner of the West end of said claim; thence Southeasterly 300 feet to a 4' post being at the Southwest corner of said claim; thence Northeasterly 1500 feet to a 4' post at the Southeast corner of said claim; thence Northwesterly 300 feet to the place of beginning.

Dated and posted on the ground this 5th day of October, 1961.

AMERICAN SMELTING AND REFINING COMPANY

RECORDS OF MINES

STATE OF ARIZONA } ss
COUNTY OF PIMA

Robert A. Barnes
Agent

I hereby certify that the within instrument was filed for record in Pima County, State of Arizona, No. 80478, Book 1867, Page 408, 1961 Dec 12, AM 10:44, request of American Smelting & Refining Co.

Witness my hand and Official Seal.

ANNA SULLINGER, County Recorder
By Bertha Stephens
Deputy Fee: 1.00

Indexed Paged Blotted
JE PHOTOSTAT NYM

MAP FILED IN A MC
48521

Mail 2

STATE OF ARIZONA }
COUNTY OF PIMA } ss.
Witness my hand and Official Seal.

I hereby certify that the within instrument was filed for record in Pima County, State of Arizona

No. 4320
Book 3916 Page 24C
Date: 1971 JAN 20 PM 12 44
Request of: American Smelting & Refining Co.

IDA MAE SMYTH
County Recorder

Indexed	Paged	Blotted
		<i>[Signature]</i>

By: *[Signature]*
Deputy
Fee: 2.00

RECEIVED
BLM. AZ STATE OFFICE

JUL 17 1979

10:50 A.M.
PIRENA, ARIZONA

AMENDED

NOTICE OF MINING LOCATION

SILVER BELL UNIT
Doc. No. 84-GG

LODE CLAIM

P.O. Box 5747 - Tucson

MAP FILED IN A MC 48521

TO ALL WHOM IT MAY CONCERN:

This Mining Claim, the name of which is the May 19 Mining Claim, situate on lands belonging to the United States of America, and in which there are valuable mineral deposits, was entered upon and located for the purpose of exploration and purchase by AMERICAN SMELTING AND REFINING COMPANY a New Jersey Corporation and a citizen of the United States, the undersigned, on the 15th day of January, 1971.

The length of this claim is 750 feet, and I claim 600 feet in a southeasterly direction and 150 feet in a northwesterly direction from the center of the discovery shaft, at which this notice is posted, lengthwise of the claim, together with 300 feet in width of the surface grounds, on each side of the center of said claim. The general course of the lode deposit and premises is from the east to the west.

The claim is situate and located in the Silver Bell Mining District, in Pima County, in the State of Arizona, about 1170 feet in a northeasterly direction from the SE Corner Section 5, T.12S, R.8E, G&SRB&M, and is bounded on the south by the Omaha Claim MS 1820, and is located so that its southwest corner coincides with the intersection of the June No. 6 claim MS 4330, and the Omaha Claim MS 1820. This southwest corner of May 19 is about 302 feet from corner 1 of the Omaha Claim MS 1820.

The surface boundaries of the claim are marked upon the ground as follows: Beginning at about 1180 feet in a northeasterly direction from the SE corner Section 5, T.12S, R.8E, G&SRB&M, at a point in a northwesterly direction 150 feet from the discovery shaft (at which this notice is posted), being in the center of the west end line of said claim; thence northeasterly 300 feet to a 4' post, being the northwest corner of said claim; thence northeasterly 300 feet to a 4' post, being the northwest corner of said claim; thence southeasterly 750 feet to a 4' post being at the northeast corner of said claim; thence southwesterly 300 feet to a 4' post at the center of the east end of said claim; thence southwesterly 300 feet to a 4' post at the southeast corner of said claim; thence northwesterly 750 feet to a 4' post at the southwest corner of said claim; thence northeasterly 300 feet to the place of beginning.

This is an amended Location Notice of the May 19 Mining Claim, located by AMERICAN SMELTING AND REFINING COMPANY, by Robert A. Barnes, Agent, on the 5th day of October, 1961, and recorded as No. 80479, Book 1867, Page 409, in the office of the County Recorder, of the aforesaid County of Pima, to which reference is hereby made, and this amended Location Notice is made and posted to correct errors in the description and the said original Location Notice.

Dated and posted on the ground this 15th day of January, 1971.

AMERICAN SMELTING AND REFINING COMPANY
[Signature]
Agent

[Signature]
Agent

JUN 17 1979

NOTICE OF MINING LOCATION

LODE CLAIM

A MC 48535

1979 JUN 17
PIMA COUNTY, ARIZONA

TO ALL WHOM IT MAY CONCERN:

This Mining Claim, the name of which is the May 19 Mining Claim, situated on lands belonging to the United States of America, and in which there are valuable mineral deposits, was entered upon and located for the purpose of exploration and purchase by AMERICAN SMELTING AND REFINING COMPANY, a New Jersey Corporation and a citizen of the United States, the undersigned, on the 5th day of October, 1961.

The length of this claim is 1500 feet, and I claim 1350 feet in a Southeasterly direction and 150 feet in an Northwesterly direction from the center of the discovery shaft, at which this notice is posted, lengthwise of the claim, together with 300 feet in width of the surface grounds, on each side of the center of said claim. The general course of the lode deposit and premises is from the East to the West and includes Two Discovery Shafts, the other of which is on the center line of the claim and is about 75 feet Northwest of the East end center of this claim.

The claim is situated and located in the Silver Bell Mining District, in Pima County, in the State of Arizona, about 1170 feet in a Northeasterly direction from the S. E. Corner Section 5, T12S, R8E, G. & S. R. B & M, and is bounded on the South by The Omaha Claim MS1820, and is located so that its Southwest corner coincides with the intersection of the June No. 6 Claim MS4330 and the Omaha Claim MS1820. This Southwest corner of May 19 is about 302 feet from corner 1 of the Omaha Claim MS1820.

The surface boundaries of the claim are marked upon the ground as follows: Beginning at about 1180 feet in an Northeasterly direction from the South East Corner Section 5, T12S, R8E, G. & S. R. B&M, at a point in an Northwesterly direction about 150 feet from the discovery shaft (at which this notice is posted), being in the center of the West end line of said claim; thence Northeasterly 300 feet to a 4' post, being the Northwest corner of said claim; thence Southeasterly 1500 feet to a 4' post being at the Northeast corner of said claim; thence Southwesterly 300 feet to a 4' post at the center of the East end of said claim; thence Southwesterly 300 feet to a 4' post being at the Southeast corner of said claim; thence Northwesterly 1500 feet to a 4' post at the Southwest corner of said claim; thence Northeasterly 300 feet to the place of beginning.

Dated and posted on the grounds this 5th day of October, 1961.

AMERICAN SMELTING AND REFINING COMPANY

Philip Knight
Agent

RECORDS OF MINES

STATE OF ARIZONA } SS.
COUNTY OF PIMA }

I hereby certify that the within instrument was filed for record in Pima County, State of Arizona, No. 80479, Book 1867, Page 409, 1961 Dec 12, AM 10:45, request of American Smelting & Refining Co. Witness my hand and Official Seal.

ANNA SULLINGER, County Recorder
By /s/ Bertha Stephens
Deputy Fee: 1.00

Indexed Paged Blotted
JE PHOTOSTAT NYM

MAP FILED IN A MC 48524

Amended by 8/1/66

JUL 17 1979

LODE CLAIM

A MC 18536

10:00 AM
TO ALL WHOM IT MAY CONCERN:
PHOENIX, ARIZONA

This Mining Claim, the name of which is the May 20 Mining Claim, situated on lands belonging to the United States of America, and in which there are valuable mineral deposits, was entered upon and located for the purpose of exploration and purchase by AMERICAN SMELTING AND REFINING COMPANY, a New Jersey Corporation and a citizen of the United States, the undersigned, on the 5th day of October, 1961.

The length of this claim is 1500 feet, and I claim 1200 feet in a Easterly direction and 300 feet in an Westerly direction from the center of the discovery shaft, at which this notice is posted, lengthwise of the claim, together with 300 feet in width of the surface grounds, on each side of the center of said claim. The general course of the lode deposit and premises is from the East to the West and includes two Discovery Shafts the other of which is about 40 feet in a Northwesterly direction from the Southeast corner of this claim.

The claim is situated and located in the Silver Bell Mining District, in Pima County, in the State of Arizona, about 2310 feet in a Easterly direction from the S. E. Corner Section 5, T12S, R8E, G. & S. R. B. & M., and is bounded on the South by The May 21 Claim and on the East by the Copper Hill No. 1 Claim MS3994 and is located so that its Southeast Corner is 150 feet South of corner 2 of Copper Hill No. 1 MS3994.

The surface boundaries of the claim are marked upon the ground as follows: Beginning at about 2040 feet in an Northeasterly direction from the S.E. Corner Section 5, T12S, R8E, G. & S. R. B&M, at a point in an Westerly direction 300 feet from the discovery shaft (at which this notice is posted), being in the center of the West end line of said claim; thence Northerly 300 feet to a 4' post, being the NorthWest corner of said claim; thence Easterly 1500 feet to a 4' post being at the Northeast corner of said claim; thence Southerly 300 feet to a 4' post at the corner of the East end of said claim; thence Southerly 300 feet to a 4' post being at the Southeast corner of said claim; thence Southerly 300 feet to a 4' post being at the Southwest corner of said claim; thence westerly 1500 feet to a 4' post at the Southwest corner of said claim; thence Northerly 300 feet to the place of beginning.

Dated and posted on the grounds this 5th day of October, 1961.

AMERICAN SMELTING AND REFINING CO.

RECORDS OF MINES

STATE OF ARIZONA } ss.
COUNTY OF PIMA }

Philip King
Agent

Robert A. Barnes

I hereby certify that the within instrument was filed for record in Pima County, State of Arizona, No. 80480, Book 1867, Page 410, 1961 Dec 12, AM 10:45, request of American Smelting & Refining Co.

Witness my hand and Official Seal.

ANNA SULLINGER, County Recorder
By /s/ Bertha Stephens
Deputy Fee: 1.00

Indexed Paged Blotted
JE PHOTOSTAT NYM

MAP FILED IN A MC 18521

JUL 17 1979

NOTICE OF MINING LOCATION

LODE CLAIM

A MC 48537

10:00 AM.
PIMA COUNTY, ARIZONA
TO ALL WHOM IT MAY CONCERN:

This Mining Claim, the name of which is the May 21 Mining Claim, situated on lands belonging to the United States of America, and in which there are valuable mineral deposits, was entered upon and located for the purpose of exploration and purchase by AMERICAN SMELTING AND REFINING COMPANY, a New Jersey Corporation and a citizen of the United States, the undersigned, on the 5th day of October, 1961.

The length of this claim is 1500 feet, and I claim 1290 feet in a Easterly direction and 210 feet in an Westerly direction from the center of the discovery shaft, at which this notice is posted, lengthwise of the claim, together with 300 feet in width of the surface grounds, on each side of the center of said claim. The general course of the lode deposit and premises is from the East to the West and includes two discovery shafts, the other of which is on the center line of the claim and is about 50 feet west of the east end center of this claim.

The claim is situated and located in the Silver Bell Mining District, in Pima County, in the State of Arizona, about 2010 feet in a Easterly direction from the S. E. Corner Section 5, T12S, R8E, G. & S. R. B. & M., and is bounded on the North by the May 20 Claim and on the East by the Copper Hill No. 1 Claim M83994.

The surface boundaries of the claim are marked upon the ground as follows: Beginning at about 1800 feet in an Easterly direction from the S. E. Corner Section 5, T12S, R8E, G. & S. R. B. & M., at a point in an Westerly direction 210 feet from the discovery shaft, (at which this notice is posted), being in the center of the West end line of said claim; thence Northerly 300 feet to a 4' post, being the Northwest corner of said claim; thence Easterly 1500 feet to a 4' post being at the Northeast corner of said claim; thence Southerly 300 feet to a 4' post at the center of the East end of said claim; thence Southerly 300 feet to a 4' post at the Southeast corner of said claim; thence Westerly 1500 feet to a 4' post at the Southwest Corner of said claim; thence Northerly 300 feet to the place of beginning.

Dated and posted on the grounds this 5th day of October, 1961.

AMERICAN SMELTING AND REFINING COMPANY

Philip Knight
Agent

RECORDS OF MINES

STATE OF ARIZONA } ss.
COUNTY OF PIMA }

Robert A. Burner
I hereby certify that the within instrument was filed for record in Pima County, State of Arizona, No. 80481, Book 1867, Page 411, 1961 Dec 12, AM 10:45, request of American Smelting & Refining Co.

Witness my hand and Official Seal.

ANNA SULLINGER, County Recorder
By /s/ Bertha Stephens
Deputy Fee: 1.00

Indexed Paged Blotted
JE PHOTOSTAT NYM

MAP FILED IN A MC 48521

A MC 48538

STATE OF ARIZONA)
) ss.
 COUNTY OF PIMA)

I hereby certify that the within
 instrument was filed for record
 in PIMA County, State of Arizona

No. 10739

Book 2235 Page 479

Witness my hand and Official Seal.

ANNA SULLINGER
 County Recorder

Date: 1964 MAR 17 PM 3 54

Request of: American Smelting &
 Refining Co.

By /s/ Bertha Stephens
 Deputy

Fee: 1.00

Indexed	Paged	Blotted
JM		AS

PHOTOSTAT

Notice of Mining Location

LODE CLAIM

SILVER BELL UNIT
 Doc. 84-9

TO ALL WHOM IT MAY CONCERN:

This Mining Claim, the name of which is the Ray 22
 Mining Claim, situate on lands belonging to the United States of America, and in which there
 are valuable mineral deposits, was entered upon and located for the purpose of exploration
 and purchase by American Smelting and Refining Company, a New Jersey Corporation
and a citizen of the United States.

(Locator must insert either "a citizen of the United States" or "who has declared his intention of becoming a citizen of the United States.")

the undersigned, on the 16th day of March, 19 64

The length of this claim is 1500 feet,
 and I claim 1450 feet,
 in a Northerly direction and 50

feet in a Southerly direction from
 the center of the discovery shaft, at which this notice is posted, lengthwise of the claim, to-
 gether with 300 feet in width of the surface grounds, on each side of
 the center of said claim. The general course of the lode deposit and premises is from the
South to the North.

The claim is situated and located in the Silver Bell Mining District, in
Pima County, in the State of Arizona, about 1320 feet
 in a Southeasterly direction from the SW corner Section 1,
T. 12 S., R. 8E., G. & S. R. B. & M. and is bounded on the West and South by
patented land Pat. No. 1121932 and on the East by Ray 23.

The surface boundaries of the claim are marked upon the ground as follows: Beginning
 at about 1370 feet in a Southeasterly direction from the S. W. Corner Section 1,
T 12 S., R8E., G. & S.R. B.& M.

at a point in a Southerly direction about 50 feet from
 the discovery shaft (at which this notice is posted), being in the center of the South
end line of said claim; thence Easterly 300 feet to a 4' post
being the Southeast corner of said claim; thence
Northerly 1500 feet to a 4' post, being at the
Northeast corner of said claim; thence Westerly 300 feet
 to a 4' post at the center of the North end of said claim;
 thence Westerly 300 feet to a 4' post being at the
Northwest corner of said claim; thence Southerly 1500 feet
 to a 4' post at the Southwest corner of said claim;
 thence Easterly 300 feet to the place of beginning.

Dated and posted on the grounds this 16th day of March, 19 64

Carl E. Williams
Robert A. Barnes

MAP FILED IN A MC 48521

RECEIVED
 BLM. AZ STATE OFFICE

JUL 17 1979

10:00 AM
 PHOENIX, ARIZONA

RECEIVED
BLM. AZ STATE OFFICE

JUL 17 1979

1000 A.M.
PHOENIX, ARIZONA

I hereby certify that the within instrument was filed for record in PIMA County, State of Arizona

No. 30271

Book 1235 Page 481

ANNA SULLINGER
County Recorder

Date: 1964 MAR 17 P.M. 3:55

Request of: American Smelting & Refining Co.

By /s/ Bertha Stephens
Deputy

Fee: 1.00

Notice of Mining Location

LODE CLAIM

SILVER BELL UNIT
Doc. 84-9

TO WHOM IT MAY CONCERN:

This Mining Claim, the name of which is the May 24 Mining Claim, situate on lands belonging to the United States of America, and in which there are valuable mineral deposits, was entered upon and located for the purpose of exploration

and purchase by American Smelting and Refining Company, a New Jersey Corporation, and a citizen of the United States.

The locator must insert either "a citizen of the United States" or "who has declared his intention of becoming a citizen of the United States.")

I, the undersigned, on the 16th day of March, 1964

The length of this claim is 1500 feet,

and 1 claim 1450 feet,

in a Northerly direction and 50

feet in a Southerly direction from

the center of the discovery shaft, at which this notice is posted, lengthwise of the claim, to-

gether with 300 feet in width of the surface grounds, on each side of

the center of said claim. The general course of the lode deposit and premises is from the

South to the North

The claim is situated and located in the Silver Bell Mining District, in

Pima County, in the State of Arizona, about 1210 feet

in a Northeasterly direction from the S. W. Corner Section 12,

T. 12 S., R8E, G. & S. R. D. & M. and is bounded on the East by May 25, and on the

West and North by patented land Pat. No. 1121202.

The surface boundaries of the claim are marked upon the ground as follows: Beginning

at about 1160 feet in a Northeasterly direction from the S. W. Corner Section 12,

T. 12 S., R8E, G. & S. R. D. & M.

at a point in a Southerly direction about 50 feet from

the discovery shaft (at which this notice is posted), being in the center of the South

end line of said claim; thence Easterly 300 feet to a 4' post

, being the Southeast corner of said claim; thence

Northerly 1500 feet to a 4' post, being at the

Northeast corner of said claim; thence Westerly 300 feet

to a 4' post at the center of the North end of said claim;

thence Westerly 300 feet to a 4' post being at the

Northwest corner of said claim; thence Southerly 1500 feet

to a 4' post at the Southwest corner of said claim;

thence Easterly 300 feet to the place of beginning.

Dated and posted on the grounds this 16th day of March, 1964

Carl E. Williams
Robert A. Barnes

A MC 48540

MAP FILED IN A MC 48521

STATE OF ARIZONA)
COUNTY OF PIMA) ss.

I hereby certify that the within
Instrument was filed for record
in PIMA County, State of Arizona

No. 10272
Book 2235 Page 482

Witness my hand and Official Seal.

ANNA SULLINGER
County Recorder

Date: 1964 MAR 17 PM 3 55
Request of: American Smelting &
Refining Co.
Fee: 1.00

Indexed	Paged	Blotted
JM		AS

By /s/ Bertha Stephens
Deputy

RECEIVED
BLM. AZ STATE OFFICE

JUL 17 1979

1030 AM
PUCENT, ARIZONA

XEROSTAT

Notice of Mining Location

LODE CLAIM

SILVER BELL UNIT
Doc. 84-9

TO ALL WHOM IT MAY CONCERN:

This Mining Claim, the name of which is the May 25
Mining Claim, situate on lands belonging to the United States of America, and in which there
are valuable mineral deposits, was entered upon and located for the purpose of exploration
and purchase by American Smelting and Refining Company, a New Jersey Corporation
and a citizen of the United States.

(Locator must insert either "a citizen of the United States" or "who has declared his intention of becoming a citizen of the United States.")

the undersigned, on the 16th day of March, 1964

The length of this claim is 1500 feet,
and 1 claim 1450 feet,
in a Northerly direction and 50

feet in a Southerly direction from
the center of the discovery shaft, at which this notice is posted, lengthwise of the claim, to-
gether with 300 feet in width of the surface grounds, on each side of
the center of said claim. The general course of the lode deposit and premises is from the
South to the North

The claim is situated and located in the Silver Bell Mining District, in
Pima County, in the State of Arizona, about 1480 feet
in a Northeasterly direction from the S. W. Corner Section 12,
T. 12 S., R8E, G. & S.R. B. & M., and is bounded on the West by May 24 and on
the North by patented land Pat. No. 1121902.

The surface boundaries of the claim are marked upon the ground as follows: Beginning
at about 1440 feet in a Northeasterly direction from the S. W. Corner Section 12,
T. 12 S., R8E, G. & S.R. B. & M.
at a point in a Southerly direction about 50 feet from
the discovery shaft (at which this notice is posted), being in the center of the South
end line of said claim; thence Easterly 300 feet to a 4' post
, being the Southeast corner of said claim; thence
Northerly 1500 feet to a 4' post, being at the
Northeast corner of said claim; thence Westerly 300 feet
to a 4' post at the center of the North end of said claim;
thence Westerly 300 feet to a 4' post being at the
Northwest corner of said claim; thence Southerly 1500 feet
to a 4' post at the Southwest corner of said claim;
thence Easterly 300 feet to the place of beginning.

Dated and posted on the grounds this 16th day of March, 1964

Robert A. Brown
Robert A. Brown

A MC 48541
MAP FILED IN A MC 48521

JUL 17 1979

LODE CLAIM

A MC 48542

MAP FILED IN A MC 48521

TO ALL WHOM IT MAY CONCERN:
ARIZONA

This Mining Claim, the name of which is the May 26 Mining Claim, situate on lands belonging to the United States of America, and in which there are valuable mineral deposits, was entered upon and located for the purpose of exploration and purchase by AMERICAN SMELTING AND REFINING COMPANY, a New Jersey Corporation and a citizen of the United States, the undersigned, on the 1st day of September, 1966.

The length of this claim is 1500 feet, and I claim 50 feet in a southerly direction and 1450 feet in a northerly direction from the center of the location monument at which this notice is posted, lengthwise of the claim, together with 300 feet in width of the surface grounds, on each side of the center of said claim. The general course of the lode deposit and premises is from the north to the south.

The claim is situate and located in the Silver Bell Mining District, in Pima County, in the State of Arizona, about 2200 feet in a northeasterly direction from the SW corner Sec. 12, T.12 S., R.8 E., G & S R B & M, and is bounded on the West by May 25, on the north by ASARCO patented land, on the east by May 28, May 29 & May 30, and on the south by May 27.

The surface boundaries of the claim are marked upon the ground as follows: Beginning at about 2200 feet in a northeasterly direction from the SW corner Sec. 12 T.12 S., R.8 E., G & S.R B & M, at a point in a southerly direction 50 feet from the location monument (at which this notice is posted), being in the center of the south end line of said claim; thence westerly 300 feet to a 4' post, being the southwest corner of said claim; thence northerly 1500 feet to a 4' post being at the northwest corner of said claim; thence easterly 300 feet to a 4' post at the center of the north end of said claim; thence easterly 300 feet to a 4' post at the northeast corner of said claim; thence southerly 1500 feet to a 4' post at the southeast corner of said claim; thence westerly 300 feet to the place of beginning.

Dated and posted on the ground this 1st day of September, 1966.

AMERICAN SMELTING AND REFINING COMPANY

James H. Sullivan
Agent

Robert A. Barnes
Agent

STATE OF ARIZONA) I hereby certify that the within instrument
COUNTY OF PIMA) ss. was filed for record in Pima County, State of
Arizona, No. 65629, Book 2844, Page 622
Date: 1966 OCT 5 PM 4 37 Request of:
American Smelting and Refining Company.
ANNA SULLINGER, County Recorder
By */s/ Kertha Stephens*
Deputy Fee: 2.00

Witness my hand
and Official Seal.

Indexed _____
Filed _____
Noted _____

NOTICE OF MINING LOCATION

RECEIVED
BLM. AZ STATE OFFICE

LODE CLAIM

A MC 48543

JUL 17 1979

TO ALL WHOM IT MAY CONCERN:

10:00 AM.

PIENEN, ARIZONA

This Mining Claim, the name of which is the May 27 Mining Claim, situate on lands belonging to the United States of America, and in which there are valuable mineral deposits, was entered upon and located for the purpose of exploration and purchase by AMERICAN SMELTING AND REFINING COMPANY, a New Jersey Corporation and a citizen of the United States, the undersigned, on the 1st day of September, 1966.

The length of this claim is 1500 feet, and I claim 50 feet in a northerly direction and 1450 feet in a southerly direction from the center of the location monument, at which this notice is posted, lengthwise of the claim, together with 300 feet in width of the surface grounds, on each side of the center of said claim. The general course of the lode deposit and premises is from the north to the south.

The claim is situate and located in the Silver Bell Mining District, in Pima County, in the State of Arizona, about 2100 feet in a northeasterly direction from the SW corner Sec. 12, T.12 S., R.8 E., G & S R B & M, and is bounded on the west by May 25, on the north by May 26, and on the east by May 30, May 31, and May 32.

The surface boundaries of the claim are marked upon the ground as follows: Beginning at about 2100 feet in a northwesterly direction from the SW corner Sec. 12, T.12 S., R.8 E., G & S R B & M, at a point in a northerly direction 50 feet from the location monument (at which this notice is posted), being in the center of the north end line of said claim; thence easterly 300 feet to a 4' post, being the northeast corner of said claim; thence southerly 1500 feet to a 4' post being at the southeast corner of said claim; thence westerly 300 feet to a 4' post at the center of the south end of said claim; thence westerly 300 feet to a 4' post at the southwest corner of said claim; thence northerly 1500 feet to a 4' post at the northwest corner of said claim; thence easterly 300 feet to the place of beginning.

Date and posted on the ground this 1st day of September, 1966.

AMERICAN SMELTING AND REFINING COMPANY

John A. Shallen
Agent

Robert A. Barnes

STATE OF ARIZONA)
COUNTY OF PIMA)

I hereby certify that the within instrument^s)ss. was filed for record in Pima County, State of Arizona, No. 65630, Book 2844, Page 623. Date: 1966 OCT 5 PM 4 37. Request of: American Smelting and Refining Company.

Witness my hand and Official Seal.

ANNA SULLIVAN, County Recorder
By /s/ Martha Stephens
Deputy Fee: \$1.00

Indexed Filed Plotted

MAP FILED IN A MC 48521

JUL 17 1979

NOTICE OF MINING LOCATION

LODE CLAIM

A MC 48544

10:00 A.M.

PHOENIX, ARIZONA

TO ALL WHOM IT MAY CONCERN:

This Mining Claim, the name of which is the May 28 Mining Claim, situate on lands belonging to the United States of American, and in which there are valuable mineral deposits, was entered upon and located for the purpose of exploration and purchase by AMERICAN SMELTING AND REFINING COMPANY, a New Jersey Corporation and a citizen of the United States, the undersigned, on the 1st day of September, 1966.

The length of this claim is 1500 feet, and I claim 300 feet in a northwesterly direction and 1200 feet in a southeasterly direction from the center of the claim; together with 300 feet in width of the surface grounds, on each side of the center of said claim. The general course of the lode deposit and premises is from the east to the west.

The claim is situate and located in the Silver Bell Mining District, in Pima County, in the State of Arizona, about 3320 feet in a northeasterly direction from the SW corner Sec. 12, T.12 S., R.8 E., G & S R B & M, and is bounded on the west by May 26, on the east by May 33, and on the south by May 29.

The surface boundaries of the claim are marked upon the ground as follows: Beginning at about 3320 feet in a northeasterly direction from the SW corner Sec. 12, T.12 S., R.8 E., G & S R B & M, at a point in a northwesterly direction 300 feet from the location monument (at which this notice is posted), being the center of the west end line of said claim; thence northerly 300 feet to a 4' post, being the northwest corner of said claim; thence southeasterly 1500 feet to a 4' post being at the northeast corner of said claim; thence southerly 300 feet to a 4' post at the center of the east end of said claim; thence southerly 300 feet to a 4' post at the southeast corner of said claim; thence northwesterly 1500 feet to a 4' post at the southwest corner of said claim; thence northerly 300 feet to the place of beginning.

Dated and posted on the ground this 1st day of September, 1966.

AMERICAN SMELTING AND REFINING COMPANY

Robert A. Barnes
Agent

Lee A. Sullivan
Agent

STATE OF ARIZONA)
COUNTY OF PIMA)

Witness my hand
and Official Seal.

I hereby certify that the within instrument
)ss. was filed for record in Pima County, State of
Arizona, No. 65631, Book 2844, Page 624
Date: 1966 OCT 5 PM 4 37 Request of:
American Smelting and Refining Company.
ANNA BULLINGER, County Recorder
By /s/ Neitha Stephens
Deputy

Indexed _____
Filed _____
Blotted 787 AS

Fee: 2.00

MAP FILED IN A MC 48521

JUL 17 1979

NOTICE OF MINING LOCATION

LODE CLAIM

A MC 48545

10:00 A.M.
PACIFIC, ARIZONA
TO ALL WHOM IT MAY CONCERN:

This Mining Claim, the name of which is May 29 Mining Claim, situate on lands belonging to the United States of America, and in which there are valuable mineral deposits, was entered upon and located for the purpose of exploration and purchase by AMERICAN SMELTING AND REFINING COMPANY, a New Jersey Corporation and a citizen of the United States, the undersigned, on the 1st day of September, 1966.

The length of this claim is 1500 feet, and I claim 300 feet in a northwesterly direction and 1200 feet in a southeasterly direction from the center of the location monument at which this notice is posted, lengthwise of the claim, together with 300 feet in width of the surface grounds, on each side of the center of said claim. The general course of the lode deposit and premises is from the east to the west.

The claim is situate and located in the Silver Bell Mining District, in Pima County, in the State of Arizona, about 2840 feet in a northeasterly direction from the SW corner Sec. 12, T.12 S., R.8 E., G & S R B & M., and is bounded on the west by May 26, on the north by May 28, on the east by May 34, and on the south by May 30.

The surface boundaries of the claim are marked upon the ground as follows: Beginning at about 2840 feet in a northeasterly direction from the SW corner Sec. 12, T.12 S., R.8 E., G & S R B & M., at a point in a northwesterly direction 300 feet from the location monument (at which this notice is posted), being in the center of the west end line of said claim; thence northerly 300 feet to a 4' post, being the northwest corner of said claim; thence southeasterly 1500 feet to a 4' post being at the northeast corner of said claim; thence southerly 300 feet to a 4' post at the center of the east end of said claim; thence southerly 300 feet to a 4' post at the southeast corner of said claim; thence northwesterly 1500 feet to a 4' post at the southwest corner of said claim; thence northerly 300 feet to the place of beginning.

Dated and posted on the ground this 1st day of September, 1966.

AMERICAN SMELTING AND REFINING COMPANY

Robert A. Barnes
Agent

John A. Sullivan
Agent

STATE OF ARIZONA)
COUNTY OF PIMA)

I hereby certify that the within instrument)
was filed for record in Pima County, State of)
Arizona, No. 65632, Book 2844, Page 625)
Date: 1966 OCT 5 PM 4 37)
Request of:)
American Smelting and Refining Company.)

Witness my hand
and Official Seal.

John A. Sullivan, County Recorder
By: [Signature] Deputy

Subscribed, Signed, Blotted

MAP FILED IN A MC 48521

NOTICE OF MINING LOCATION

JUL 17 1979

LODE CLAIM

A MC 48546

10:00 AM
TO ALL WHOM IT MAY CONCERN:

This Mining Claim, the name of which is May 30 Mining Claim, situate on lands belonging to the United States of America, and in which there are valuable mineral deposits, was entered upon and located for the purpose of exploration and purchase by AMERICAN SMELTING AND REFINING COMPANY, a New Jersey Corporation and a citizen of the United States, the undersigned, on the 1st day of September, 1966.

The length of this claim is 1500 feet, and I claim 300 feet in a northwesterly direction and 1200 feet in an southeasterly direction from the center of the location monument, at which this notice is posted, lengthwise of the claim, together with 300 feet in width of the surface grounds, on each side of the center of said claim. The general course of the lode deposit and premises is from the east to the west.

The claim is situate and located in the Silver Bell Mining District, In Pima County, in the State of Arizona, about 2410 feet in a northeasterly direction from the SW corner Sec. 12, T.12 S., R.8 E., G & S R B & M., and is bounded on the west by May 26 and May 27, on the north by May 29, on the east by May 35, and on the south by May 31.

The surface boundaries of the claim are marked upon the ground as follows: Beginning at about 2410 feet in a northeasterly direction from the SW corner Sec. 12, T.12 S., R.8 E., G & S R B & M., at a point in a northwesterly direction 300 feet from the location monument (at which this notice is posted), being in the center of the west end line of said claim; thence northerly 300 feet to a 4' post, being the northwest corner of said claim; thence southeasterly 1500 feet to a 4' post being at the northeast corner of said claim; thence southerly 300 feet to a 4' post at the center of the east end of said claim; thence southerly 300 feet to a 4' post at the southeast corner of said claim; thence northwesterly 1500 feet to a 4' post at the southwest corner of said claim; thence northerly 300 feet to the place of beginning.

Dated and posted on the ground this 1st day of September, 1966.

AMERICAN SMELTING AND REFINING COMPANY

[Signature]
Agent

STATE OF ARIZONA)
COUNTY OF PIMA)

I hereby certify that the within and above Agent's)
) ss. was filed for record in Pima County, State of)
Arizona, No. 65633, Book 2844, Page 626)
Date: 1966 OCT 5 PM 4 38) Request of:)
American Smelting and Refining Company,)
Pima County Recorder)
By: *[Signature]*)

Witness my hand
and Official Seal.

[Signature]

MAP FILED IN A MC 48521

JUL 17 1979

LODE CLAIM

A MC 48547

TO ALL WHOM IT MAY CONCERN:

1966
PIMA COUNTY, ARIZONA

This Mining Claim, the name of which is the May 31 Mining Claim, situate on lands belonging to the United States of America, and in which there are valuable mineral deposits, was entered upon and located for the purpose of exploration and purchase by AMERICAN SMELTING AND REFINING COMPANY, a New Jersey Corporation and a citizen of the United States, the undersigned, on the 1st day of September, 1966.

The length of this claim is 1500 feet, and I claim 300 feet in a northwesterly direction and 1200 feet in a southeasterly direction from the center of the location monument, at which this notice is posted, lengthwise of the claim, together with 300 feet in width of the surface grounds, on each side of the center of said claim. The general course of the lode deposit and premises is from east to west.

The claim is situate and located in the SilverBell Mining District, in Pima County, in the State of Arizona, about 2040 feet in a northeasterly direction from the SW corner SW 12, T.12 S., R.8 E., G & S R B & M, and is bounded on the west by May 27, on the north by May 30, on the east by May 36 and on the south by May 32.

The surface boundaries of the claim are marked upon the ground as follows: Beginning at about 2040 feet in a northeasterly direction from the SW corner Sec. 12, T.12 S., R.8 E., G & S R B & M, at a point in a northwesterly direction 300 feet from the location monument (at which this notice is posted), being in the center of the west end line of said claim; thence northerly 300 feet to a 4' post, being the northwest corner of said claim; thence southeasterly 1500 feet to a 4' post being at the northeast corner of said claim; thence southerly 300 feet to a 4' post at the center of the east end of said claim; thence southerly 300 feet to a 4' post at the southeast corner of said claim; thence northwesterly 1500 feet to a 4' post at the southwest corner of said claim; thence northerly 300 feet to the place of beginning.

Dated and posted on the ground this 1st day of September, 1966.

AMERICAN SMELTING AND REFINING COMPANY

Robert H. Halloran
Agent

Robert A. Barnes

STATE OF ARIZONA)

COUNTY OF PIMA)

Witness my hand
and Official Seal.

John G. [unclear] [unclear]

I hereby certify that the within [unclear] Agent
was filed for record in Pima County, State of
Arizona, No. 65634, Book 2844, Page 627
Date: 1966 OCT 5, PM 4 38
American Smelting and Refining Company

ARIZONA COUNTY RECORDER
PIMA COUNTY, ARIZONA

MAP FILED IN A MC 48547

NOTICE OF MINING LOCATION

JUL 17 1979

LODE CLAIM

A MC 48548

TO ALL WHOM IT MAY CONCERN:

This Mining Claim, the name of which is the May 32 Mining Claim, situate on lands belonging to the United States of America, and in which there are valuable mineral deposits, was entered upon and located for the purpose of exploration and purchase by AMERICAN SMELTING AND REFINING COMPANY, a New Jersey Corporation and a citizen of the United States, the undersigned, on the 1st day of September, 1966.

The length of this claim is 1500 feet, and I claim 700 feet in a northwesterly direction and 800 feet in a southeasterly direction from the center of the location monument, at which this notice is posted, lengthwise of the claim, together with 300 feet in width of the surface grounds, on each side of the center of said claim. The general course of the lode deposit and premises is from the east to the west.

The claim is situate and located in the Silver Bell Mining District, in Pima County, in the State of Arizona, about 2200 feet in a northeasterly direction from the SW corner Sec 12, T.12S., R.8 E., G & S R B & M, and is bounded on the west by May 27, on the north by May 31, and on the east by May 37.

The surface boundaries of the claim are marked upon the ground as follows: Beginning at about 2200 feet in a northeasterly direction from the SW corner Sec. 12, T.12 S., R.8 E., G & S R B & M, at a point in a northwesterly direction 300 feet from the location monument (at which this notice is posted), being in the center of the west end line of said claim; thence northerly 300 feet to a 4' post, being the northwest corner of said claim; thence southeasterly 1500 feet to a 4' post being at the northeast corner of said claim; thence southerly 300 feet to a 4' post at the center of the east end of said claim; thence southerly 300 feet to a 4' post at the southeast corner of said claim; thence northwesterly 1500 feet to a 4' post at the southwest corner of said claim; thence northerly 300 feet to the place of beginning.

Dated and posted on the ground this 1st day of September, 1966.

AMERICAN SMELTING AND REFINING COMPANY

Robert A. Barner
Agent

Lois A. Williams
Agent

65635 2844 628
1966 OCT 5 PM 4 38

MAP FILED IN A MC 48521

RECEIVED
B.L.M. AZ STATE OFFICE

NOTICE OF MINING LOCATION

SILVER BELL UNIT
Doc. 84-U (8)

JUL 17 1979

LODE CLAIM

A MC 48549

TO ALL WHOM IT MAY CONCERN:

PHOENIX, ARIZONA

This Mining Claim, the name of which is the May 33 Mining Claim, situate on lands belonging to the United States of America, and in which there are valuable mineral deposits, was entered upon and located for the purpose of exploration and purchase by AMERICAN SMELTING AND REFINING COMPANY a New Jersey Corporation and a citizen of the United States, the undersigned, on the 2nd day of September, 1966.

The length of this claim is 1500 feet, and I claim 50 feet in a southeasterly direction and 1450 feet in a northwesterly direction from the center of the location monument, at which this notice is posted, lengthwise of the claim, together with 300 feet in width of the surface grounds, on each side of the center of said claim. The general course of the lode deposit and premises is from the east to the west.

The claim is situated and located in the Silver Bell Mining District, in Pima County, in the State of Arizona, about 2540 feet in a northwesterly direction from the SE corner Sec. 12, T.12 S., R.8 E., G 7 S R B & M., and is bounded on the west by May 28, on the east by May 38 and on the south by May 34.

The surface boundaries of the claim are marked upon the ground as follows: Beginning at about 2540 feet in a northwesterly direction from the SE corner Sec. 12, T.12 S., R.8 E., G & S R B & M., at a point in a southeasterly direction 50 feet from the location monument, (at which this notice is posted), being in the center of the east end line of said claim; thence southerly 300 feet to a 4' post, being the southeast corner of said claim; thence northwesterly 1500 feet to a 4' post being at the southwest corner of said claim; thence northerly 300 feet to a 4' post at the center of the west end of said claim; thence northerly 300 feet to a 4' post at the northwest corner of said claim; thence southeasterly 1500 feet to a 4' post at the northeast corner of said claim; thence southerly 300 feet to the place of beginning.

Dated and posted on the ground this 2nd day of September, 1966.

AMERICAN SMELTING AND REFINING COMPANY

[Signature]
Agent

[Signature]
Agent

STATE OF ARIZONA)

COUNTY OF PIMA)

Witness my hand
and Official Seal.

Indexed Filed

I hereby certify that the within instrument was filed for record in Pima County, State of Arizona, No. 65636, Book 2844, Page 629 Date: 1966 OCT 5 PM 4 38

American Smelting and Refining Company
ANNA LINDSEY, County Recorder
By *[Signature]*

MAP FILED IN A MC 48521

RECEIVED
BLM. AZ STATE OFFICE

NOTICE OF MINING LOCATIO.

LODE CLAIM

JUL 17 1979

A MC 48550

TO ALL WHOM IT MAY CONCERN:

This Mining Claim, the name of which is the May 34 Mining Claim, situate on lands belonging to the United States of America, and in which there are valuable mineral deposits, was entered upon and located for the purpose of exploration and purchase by AMERICAN SMELTING AND REFINING COMPANY, a New Jersey Corporation and a citizen of the United States, the undersigned, on the 2nd day of September, 1966.

The length of this claim is 1500 feet, and I claim 50 feet in a southeasterly direction and 1450 feet in a northwesterly direction from the center of the location monument, at which this notice is posted, lengthwise of the claim, together with 300 feet in width of the surface grounds, on each side of the center of said claim. The general course of the lode deposit and premises is from the east to the west.

The claim is situate and located in the Silver Bell Mining District, in Pima County, in the State of Arizona, about 1990 feet in a northwesterly direction from the SE corner Sec. 12, T.12 S., R.8 E., G & S R B & M, and is bounded on the west by May 29, on the north by May 33, on the east by May 39, and on the south by May 35.

The surface boundaries of the claim are marked upon the ground as follows: Beginning at about 1990 feet in a northwesterly direction from the SE corner Sec. 12, T.12 S., R.8 E., G & S R B & M, at a point in a southeasterly direction 50 feet from the location monument (at which this notice is posted), being in the center of the east end line of said claim; thence southerly 300 feet to a 4' post, being the southeast corner of said claim; thence northwesterly 1500 feet to a 4' post being at the southwest corner of said claim; thence northerly 300 feet to a 4' post at the center of the west end of said claim; thence northerly 300 feet to a 4' post at the northwest corner of said claim; thence southeasterly 1500 feet to a 4' post at the northeast corner of said claim; thence southerly 300 feet to the place of beginning.

Dated and posted on the ground this 2nd day of September, 1966.

AMERICAN SMELTING AND REFINING COMPANY
Sergei F. Zelenkov
Agent

STATE OF ARIZONA)
)ss.
COUNTY OF PIMA)
Witness my hand
and Official Seal.

I hereby certify that the within instrument was filed for record in Pima County, State of Arizona, No. 65637, Book 2844, Page 630 Date: 1966 OCT 5 PM 4 38
American Smelting and Refining Company.
County Recorder

Indented Printed Blanket

MAP FILED IN A MC 48521

RECEIVED
B.L.M. AZ STATE C

SILVER BELL UNIT
Doc. 84-U (11)

NOTICE OF MINING LOCATION

JUL 17 1979

LODE CLAIM

A MC 48551

10:00 A.M.

TO ALL WHOM IT MAY CONCERN:

This Mining Claim, the name of which is the May 35 Mining Claim, situate on lands belonging to the United States of America, and in which there are valuable mineral deposits, was entered upon and located for the purpose of exploration and purchase by AMERICAN SMELTING AND REFINING COMPANY, a New Jersey Corporation and a citizen of the United States, the undersigned, on the 2nd day of September, 1966.

The length of this claim is 1500 feet, and I claim 50 feet in a southeasterly direction and 1450 feet in a northwesterly direction from the center of the location monument, at which this notice is posted, lengthwise of the claim, together with 300 feet in width of the surface grounds, on each side of the center of said claim. The general course of the lode deposit and premises is from the east to the west.

The claim is situate and located in the Silver Bell Mining District, in Pima County, in the State of Arizona, about 1500 feet in a northwesterly direction from the SE corner Sec. 12, T.12 S., R.8 E., G & S R B & M, and is bounded on the west by May 30, on the north by May 34, on the east by May 40 and on the south by May 36.

The surface boundaries of the claim are marked upon the ground as follows: Beginning at about 1500 feet in a northwesterly direction from the SE corner Sec. 12, T.12S., R.8 E., G & S R B & M, at a point in a southeasterly direction 50 feet from the location monument (at which this notice is posted), being in the center of the east end line of said claim; thence southerly 300 feet to a 4' post, being the southeast corner of said claim; thence northwesterly 1500 feet to a 4' post being at the southwest corner of said claim; thence northerly 300 feet to a 4' post at the center of the west end of said claim; thence northerly 300 feet to a 4' post at the northwest corner of said claim; thence southeasterly 1500 feet to a 4' post at the northeast corner of said claim; thence southerly 300 feet to the place of beginning.

Dated and posted on the ground this 2nd day of September, 1966.

AMERICAN SMELTING AND REFINING COMPANY

Lawrence H. Sullivan
Agent

STATE OF ARIZONA)

COUNTY OF PIMA)

Witness my hand
and Official Seal.

Notary Public

I hereby certify that this notice was filed for record in Pima County, Arizona, No. 65638, Book 2844, Page 631
Date: 1966 OCT 5 PM 4 38
American Smelting and Refining Company
ARIZONA STATE DEPT. County Recorder
By *[Signature]*

MAP FILED IN A MC 48521

NOTICE OF MINING LOCATION

JUL 17 1979

LODE CLAIM

A MC ~~48552~~

10:00 AM
FRENCH TO ALLIANCE FROM IT MAY CONCERN:

This Mining Claim, the name of which is the May 36 Mining Claim, situate on lands belonging to the United States of America, and in which there are valuable mineral deposits, was entered upon and located for the purpose of exploration and purchase by AMERICAN SMELTING AND REFINING COMPANY, a New Jersey Corporation and a citizen of the United States, the undersigned, on the 2nd day of September, 1966.

The length of this claim is 1500 feet, and I claim 50 feet in a southeasterly direction and 1450 feet in a northwesterly direction from the center of the location monument, at which this notice is posted, lengthwise of the claim, together with 300 feet in width of the surface grounds, on each side of the center of said claim. The general course of the lode deposit and premises is from the east to the west.

The claim is situate and located in the Silver Bell Mining District, in Pima County, in the State of Arizona, about 1090 feet in a northwesterly direction from the SE corner Sec. 12, T.12 S., R.8 E., G & S R B & M, and is bounded on the west by May 31, on the north by May 35, on the east by May 41 and on the south by May 37.

The surface boundaries of the claim are marked upon the ground as follows: Beginning at about 1090 feet in a northwesterly direction from the SE corner Sec. 12, T.12 S., R.8 E., G & S R B & M, at a point in a southeasterly direction 50 feet from the location monument (at which this notice is posted), being in the center of the east end line of said claim; thence southerly 300 feet to a 4' post, being the southeast corner of said claim; thence northwesterly 1500 feet to a 4' post being at the southwest corner of said claim; thence northerly 300 feet to a 4' post at the center of the west end of said claim; thence northerly 300 feet to a 4' post at the northwest corner of said claim; thence southeasterly 1500 feet to a 4' post at the northeast corner of said claim; thence southerly 300 feet to the place of beginning.

Dated and posted on the ground this 2nd day of September, 1966.

AMERICAN SMELTING AND REFINING COMPANY

Gene L. Sullivan
Agent

MAP FILED IN A MC 48521

STATE OF ARIZONA)

COUNTY OF PIMA)

Witness my hand
and official seal.

Richard David Higgins

I hereby certify that the within notice was filed for record in Pima County, State of Arizona, No. 65629, Book 2844, Page 632
Date: 1966 OCT 5 PM 4 38
Request of:
American Smelting and Refining Company

By *George E. Johnson*
Agent

JUL 17 1979

NOTICE OF MINING LOCATION

LODE CLAIM

A MC 48553

10:30 AM
PIMA COUNTY, ARIZONA

TO ALL WHOM IT MAY CONCERN:

This Mining Claim, the name of which is the May 37 Mining Claim, situate on lands belonging to the United States of America, and in which there are valuable mineral deposits, was entered upon and located for the purpose of exploration and purchase by AMERICAN SMELTING AND REFINING COMPANY, a New Jersey Corporation and a citizen of the United States, the undersigned, on the 2nd day of September, 1966.

The length of this claim is 1500 feet, and I claim 50 feet in a southeasterly direction and 1450 feet in a northwesterly direction from the center of the location monument, at which this notice is posted, lengthwise of the claim, together with 300 feet in width of the surface grounds, on each side of the center of said claim. The general course of the lode deposit and premises is from the east to the west.

The claim is situate and located in the Silver Bell Mining District, in Pima County, in the State of Arizona, about 940 feet in a westerly direction from the SE corner Sec. 12, T.12 S., R.8 E., G & S R B & M, and is bounded on the west by May 32, on the north by May 36, and on the east by May 42.

The surface boundaries of the claim are marked upon the ground as follows: Beginning at about 940 feet in a westerly direction from the SE corner Sec. 12, T. 12 S., R.8 E., G & S R B & M, at a point in a southeasterly direction 50 feet from the location monument (at which this notice is posted), being in the center of the east end line of said claim; thence southerly 300 feet to a 4' post, being the southeast corner of said claim; thence northwesterly 1500 feet to a 4' post being at the southwest corner of said claim; thence northerly 300 feet to a 4' post at the center of the west end of said claim; thence northerly 300 feet to a 4' post at the northwest corner of said claim; thence southeasterly 1500 feet to a 4' post at the northeast corner of said claim; thence southerly 300 feet to the place of beginning.

Dated and posted on the ground this 2nd day of September, 1966.

AMERICAN SMELTING AND REFINING COMPANY

Levi H. Sullivan
Agent

Sergei S. Zelenkov
Agent

STATE OF ARIZONA)

COUNTY OF PIMA)

Witness my hand
and Official Seal.

Andrew Edward Blomquist

I hereby certify that the within instrument was filed for record in Pima County, State of Arizona, No. 65640, Book 2844, Page 633, Date: 1966 OCT 5 PM 4 39.

1966 OCT 5 PM 4 39
COUNTY CLERK
PIMA COUNTY, ARIZONA

MAP FILED IN A MC 48521

NOTICE OF MINING LOCATION

JUL 17 1979

LODE CLAIM

A MC 48554

10:50 A.M.
TO ALL WHOM IT MAY CONCERN:

This Mining Claim, the name of which is the May 38 Mining Claim, situate on lands belonging to the United States of America, and in which there are valuable mineral deposits, was entered upon and located for the purpose of exploration and purchase by AMERICAN SMELTING AND REFINING COMPANY, a New Jersey Corporation and a citizen of the United States, the undersigned, on the 2nd, day of September, 1966.

The length of this claim is 1500 feet, and I claim 50 feet in a northwesterly direction and 1450 feet in a southeasterly direction from the center of the location monument, at which this notice is posted, lengthwise of the claim, together with 300 feet in width of the surface grounds, on each side of the center of said claim. The general course of the lode deposit and premises is from the east to the west.

The claim is situate and located in the Silver Bell Mining District, in Pima County, in the State of Arizona, about 2480 feet in a northwesterly direction from the SE corner Sec. 12., T.12 S., R.8 E., G & S R B & M, and is bounded on the west by May 33, on the east by May 43, and on the south by May 39.

The surface boundaries of the claim are marked upon the ground as follows: Beginning at about 2480 feet in a northwesterly direction from the SE corner Sec. 12, T. 12 S., R.8 E., G & S R B & M, at a point in a northwesterly direction 50 feet from the location monument (at which this notice is posted), being in the center of the west end line of said claim; thence northerly 300 feet to a 4' post, being the northwest corner of said claim; thence southeasterly 1500 feet to a 4' post being at the northeast corner of said claim; thence southerly 300 feet to a 4' post at the center of the east end of said claim; thence southerly 300 feet to a 4' post at the southeast corner of said claim; thence northwesterly 1500 feet to a 4' post at the southwest corner of said claim; thence northerly 300 feet to the place of beginning.

Dated and posted on the ground this 2nd day of September, 1966.

AMERICAN SMELTING AND REFINING COMPANY

Berger E. Zelenkov
Agent

James L. Sullivan
Agent

STATE OF ARIZONA)

COUNTY OF PIMA)

Witness my hand
and Official Seal.

I hereby certify that the within instrument was filed for record in Pima County, State of Arizona, No. 65641, Page 2844, Page 634
Date: 1966 OCT 5 PM 4 39
American Smelting and Refining Company.

EMIL BULLOCK County Recorder

By W. R. de Grijp

Approved and Filed

MAP FILED IN 1966 48554

1000 A.M.
OCT 17 1979

NOTICE OF MINING LOCATION

LODE CLAIM

A MC 48555

TO ALL WHOM IT MAY CONCERN:

This Mining Claim, the name of which is the May 39 Mining Claim, situate on lands belonging to the United States of America, and in which there are valuable mineral deposits, was entered upon and located for the purpose of exploration and purchase by AMERICAN SMELTING AND REFINING COMPANY, a New Jersey Corporation and a citizen of the United States, the undersigned, on the 2nd day of September, 1966.

The length of this claim is 1500 feet, and I claim 50 feet in a northwesterly direction and 1450 feet in a southeasterly direction from the center of the location monument, at which this notice is posted, lengthwise of the claim, together with 300 feet in width of the surface grounds, on each side of the center of said claim. The general course of the lode deposit and premises is from the east to the west.

The claim is situate and located in the Silver Bell Mining District, in Pima County, in the State of Arizona, about 1930 feet in a northwesterly direction from the SE corner Sec. 12, T. 12 S., R. 8 E., G & S R B & M, and is bounded on the west by May 34, on the north by May 38, on the east by May 44, and on the south by May 40.

The surface boundaries of the claim are marked upon the ground as follows: Beginning at about 1930 feet in a northwesterly direction from the SE corner Sec. 12, T. 12 S., R. 8 E., G & S R B & M, at a point in a northwesterly direction 50 feet from the location monument (at which this notice is posted), being in the center of the west end line of said claim; thence northerly 300 feet to a 4' post, being the northwest corner of said claim; thence southeasterly 1500 feet to a 4' post being at the northeast corner of said claim; thence southerly 300 feet to a 4' post at the center of the east end of said claim; thence southerly 300 feet to a 4' post at the southeast corner of said claim; thence northwesterly 1500 feet to a 4' post at the southwest corner of said claim; thence northerly 300 feet to the place of beginning.

Dated and posted upon the ground this 2nd day of September, 1966.

AMERICAN SMELTING AND REFINING COMPANY

Ernest E. Zelenka
Agent
Steve L. Miller

STATE OF ARIZONA)

COUNTY OF PIMA)

Witness my hand
and Official Seal.

Indorsed, Dated, Plotted

I hereby certify that the within instrument
(ss. was filed for record in Pima County, State of
Arizona, No. 65642 Book 2844 Page 635
Date: 1966 OCT 5 PM 4 39 Tucson, AZ:
American Smelting and Refining Company
COUNTY RECORDER
By: Isa Paula
County Recorder

MAP FILED IN A MC 48521

RECEIVED
B.L.M. AZ STATE OFFICE

NOTICE OF MINING LOCATION

SILVER BELL UNIT
Doc. 84-0 (15)

JUL 17 1979

LODE CLAIM

A MC 48556

1000 A-11
TO ALL WHOM IT MAY CONCERN:
PHOENIX, ARIZONA

This Mining Claim, the name of which is the May 40 Mining Claim, situate on lands belonging to the United States of America, and in which there are valuable mineral deposits, was entered upon and located for the purpose of exploration and purchase by AMERICAN SMELTING AND REFINING COMPANY, a New Jersey Corporation and a citizen of the United States, the undersigned, on the 2nd day of September, 1966.

The length of this claim is 1500 feet, and I claim 50 feet in a northwesterly direction and 1450 feet in a southeasterly direction from the center of the location monument, at which this notice is posted, lengthwise of the claim, together with 300 feet in width of the surface grounds, on each side of the center of said claim. The general course of the lode deposit and premises is from the east to the west.

The claim is situate and located in the Silver Bell Mining District, in Pima County, in the State of Arizona, about 1420 feet in a northwesterly direction from the SE corner Sec. 12, T. 12 S., R. 8 E., G & S R B & M, and is bounded on the west by May 35, on the north by May 39, on the east by May 45, and on the south by May 41.

The surface boundaries of the claim are marked upon the ground as follows: Beginning at about 1420 feet in a northwesterly direction from the SE corner Sec. 12, T. 12 S., R. 8 E., G & S R B & M, at a point in a northwesterly direction 50 feet from the location monument (at which this notice is posted), being in the center of the west end line of said claim; thence northerly 300 feet to a 4' post, being the northwest corner of said claim; thence southeasterly 1500 feet to a 4' post being the northeast corner of said claim; thence southerly 300 feet to a 4' post at the center of the east end of said claim; thence southerly 300 feet to a 4' post at the southeast corner of said claim; thence northwesterly 1500 feet to a 4' post at the southwest corner of said claim; thence northerly 300 feet to the place of beginning.

Dated and posted on the ground this 2nd day of September, 1966.

AMERICAN SMELTING AND REFINING COMPANY

Sergis E. Zulewski
Agent

Scott A. Sullivan
Agent

STATE OF ARIZONA)

COUNTY OF PIMA)

Witness my hand
and Official Seal.

Notary Public

I hereby certify that the above was filed for record in Pima County, Arizona, No. 65643 Book 2844 Page 636
Date: 1966 OCT 5 PM 4 39
American Smelting and Refining Company
SANTA FE, ARIZONA, County Recorder
By: [Signature]

MAP FILED IN A MC
48521

NOTICE OF MINING LOCATION

JUL 17 1979

LODE CLAIM

A MC 48557

10:00 A.M.

TO ALL WHOM IT MAY CONCERN:

This Mining Claim, the name of which is the May 41 Mining Claim, situate on lands belonging to the United States of America, and in which there are valuable mineral deposits, was entered upon and located for the purpose of exploration and purchase by AMERICAN SMELTING AND REFINING COMPANY, a New Jersey Corporation and a citizen of the United States, the undersigned, on the 2nd day of September, 1966.

The length of this claim is 1500 feet, and I claim 50 feet in a northwesterly direction and 1450 feet in a southeasterly direction from the center of the location monument, at which this notice is posted, lengthwise of the claim, together with 300 feet in width of the surface grounds, on each side of the center of said claim. The general course of the lode deposit and premises is from the east to the west.

The claim is situate and located in the Silver Bell Mining District, in Pima County, in the State of Arizona, about 1000 feet in a northwesterly direction from the SE corner T. 12 S., R. 8 E., G & S R B & M, and is bounded on the west by May 36, on the north by May 40, on the east by May 46, and on the south by May 42.

The surface boundaries of the claim are marked upon the ground as follows: Beginning at about 1000 feet in a northwesterly direction from the SE corner Sec. 12, T. 12 S., R. 8 E., G & S R B & M, at a point in a northwesterly direction 50 feet from the location monument (at which this notice is posted), being in the center of the west end line of said claim; thence northerly 300 feet to a 4' post, being the northwest corner of said claim; thence southeasterly 1500 feet to a 4' post being at the northeast corner of said claim; thence southerly 300 feet to a 4' post at the center of the east end of said claim; thence southerly 300 feet to a 4' post at the southeast corner of said claim; thence northwesterly 1500 feet to a 4' post at the southwest corner of said claim; thence northerly 300 feet to the place of beginning.

Dated and posted on the ground this 2nd day of September, 1966.

AMERICAN SMELTING AND REFINING COMPANY

George W. Zuber
Agent

Scott L. Sullivan

STATE OF ARIZONA)

COUNTY OF PIMA)

Witness my hand
and Official Seal.

Induced, Signed, Witnessed

I hereby certify that the within claim Agent.
was filed for record in Pima County, State of
Arizona, Vol. 65644, Book 2844, Page 637
Date: 1966 OCT 5 PM 4 39
American Smelting and Refining Company,
and its authorized family member
By Scott L. Sullivan
Agent

MAP FILED IN A MC
48521

RECEIVED
BLM. AZ STATE OFFICE NOTICE OF MINING LOCATION

JUN 17 1979

LODE CLAIM

A MC 48558

TO ALL WHOM IT MAY CONCERN:

PIUMA COUNTY, ARIZONA

This Mining Claim, the name of which is the May 42 Mining Claim, situate on lands belonging to the United States of America, and in which there are valuable mineral deposits, was entered upon and located for the purpose of exploration and purchase by AMERICAN SMELTING AND REFINING COMPANY, a New Jersey Corporation and a citizen of the United States, the undersigned, on the 2nd day of September, 1966.

The length of this claim is 1500 feet, and I claim 50 feet in a northwesterly direction and 1450 feet in a southeasterly direction from the center of the location monument, at which this notice is posted, lengthwise of the claim, together with 300 feet in width of the surface grounds, on each side of the center of said claim. The general course of the lode deposit and premises is from east to west.

The claim is situate and located in the Silver Bell Mining District, in Pima County, in the State of Arizona, about 850 feet in a westerly direction from the SE corner Sec. 12, T.12 S., R.8 E., G & S R B & M, and is bounded on the west by May 37, on the north by May 41, and on the east by May 47.

The surface boundaries of the claim are marked upon the ground as follows: Beginning at about 850 feet in a westerly direction from the SE corner Sec. 12, T. 12 S., R.8 E., G & S R B & M, at a point in a northwesterly direction 50 feet from the location monument, (at which this notice is posted), being in the center of the west end line of said claim; thence northerly 300 feet to a 4' post, being the northwest corner of said claim; thence southeasterly 1500 feet to a 4' post being at the northeast corner of said claim; thence southerly 300 feet to a 4' post at the center of the east end of said claim; thence southerly 300 feet to a 4' post at the southeast corner of said claim; thence northwesterly 1500 feet to a 4' post at the southwest corner of said claim; thence northerly 300 feet to the place of beginning.

Dated and posted on the ground this 2nd day of September, 1966.

AMERICAN SMELTING AND REFINING COMPANY

Sergei E. Zelenkov
Agent

John A. Hillman
Agent

STATE OF ARIZONA)

COUNTY OF PIMA)

Witness my hand
and official seal.

Recorded and Indexed

I hereby certify that the within instrument
was filed for record in Pima County, State of
Arizona, No. 65645, Book 2844, Page 638
Date: 1966 OCT 5 PM 4 39
American Smelting and Refining Company
ANNA BOULDER, County Recorder
By: [Signature]

MAP FILED IN A MC 48521

NOTICE OF MINING LOCATION

JUL 17 1979

LODE CLAIM

A MC 48559

TO ALL WHOM IT MAY CONCERN:

PHOENIX, ARIZONA

This Mining Claim, the name of which is the May 46 Mining Claim, situate on lands belonging to the United States of America, and in which there are valuable mineral deposits, was entered upon and located for the purpose of exploration and purchase by AMERICAN SMELTING AND REFINING COMPANY, a New Jersey Corporation and a citizen of the United States, the undersigned, on the 16th day of February, 1966.

The length of this claim is 1500 feet, and I claim 300 feet in a Northwesterly direction and 1200 feet in an Southeasterly direction from the center of the discovery shaft, at which this notice is posted, lengthwise of the claim, together with 300 feet in width of the surface grounds, on each side of the center of said claim. The general course of the lode deposit and premises is from the East to the West.

The claim is situated and located in the Silver Bell Mining District, in Pima County, in the State of Arizona, about 1900 feet in a Westerly direction from the SW corner Sec. 2, T12S, R8E, G & SRB & M, and is bounded on the South by Copper Prince, and on the west by Copper Carbonate.

The surface boundaries of the claim are marked upon the ground as follows: Beginning at about 1900 feet in an Westerly direction from the SW corner Sec. 2, T12S, R8E, G & SRB & M, at a point in an Northwesterly direction 300 feet from the discovery shaft (at which this notice is posted), being in the center of the West end line of said claim; thence Northwesterly 300 feet to a 4' post, being the Northwest corner of said claim; thence Southeasterly 1500 feet to a 4' post being at the Northeast corner of said claim; thence Southwesterly 300 feet to a 4' post being at the Southeast corner of said claim; thence Northwesterly 1500 feet to a 4' post at the Southwest corner of said claim; thence Northeasterly 300 feet to the place of beginning.

Dated and posted on the grounds this 16th day of February, 1966.

AMERICAN SMELTING AND REFINING COMPANY

#30758

R. Gray Christensen
Agent

Robert J. Barnes
Agent

MAP FILED IN A MC 485521

May 46

30758

State of Arizona)
) ss
County of Pima)

A MC 48559

I hereby certify that the within instrument was filed for record at request of American Smelting and Refining Company,

Date 1966 MAY 9 PM 1 56 Book 2740 Page 135

Witness my hand and Official Seal day and year above written.

ANNA SULLINGER, County Recorder
By /s/ Ida Mae Smyth
Deputy

Fee 1.00

INDEXED
/s/ ES

COPIES

BLOTTED
/s/ AS

RECEIVED
B.L.M. AZ STATE OFFICE
JUL 17 1979
10:00 AM
TUMACACI, ARIZONA

RECEIVED
B.L.M. AZ STATE OFFICE

SILVER BELL UNIT
Doc. 84-R

NOTICE OF MINING LOCATION

JUL 17 1979

LODE CLAIM

A MC 48560

TO ALL WHOM IT MAY CONCERN:
PIMA COUNTY, ARIZONA

This Mining Claim, the name of which is the May 47 Mining Claim, situate on lands belonging to the United States of America, and in which there are valuable mineral deposits, was entered upon and located for the purpose of exploration and purchase by AMERICAN SMELTING AND REFINING COMPANY, a New Jersey Corporation and a citizen of the United States, the undersigned, on the 16 day of February, 1966.

The length of this claim is 1500 feet, and I claim 50 feet in a Southeasterly direction and 1450 feet in an Northwesterly direction from the center of the discovery shaft, at which this notice is posted, lengthwise of the claim, together with 300 feet in width of the surface grounds, on each side of the center of said claim. The general course of the lode deposit and premises is from the North to the South.

The claim is situated and located in the Silver Bell Mining District, in Pima County, in the State of Arizona, about 1900 feet in a Westerly direction from the SW corner Sec. 2, T12S, R8E G & SRB & M, and is bounded on the South by May 46, on the West by Georgia, on the North by Dewey, on the East by Boston Boy.

The surface boundaries of the claim are marked upon the ground as follows: Beginning at about 1900 feet in an Westerly direction from the SW corner Sec. 2, T12S, R8E, G & SRB & M, at a point in an Southeasterly direction 50 feet from the discovery shaft (at which this notice is posted), being in the center of the South end line of said claim; thence Westerly 300 feet to a 4' post, being the Southwest corner of said claim; thence Northwesterly 1500 feet to a 4' post being at the Northwest corner of said claim; thence Easterly 300 feet to a 4' post at the center of the North end of said claim; thence Easterly 300 feet to a 4' post being at the Northeast corner of said claim; thence Southeasterly 1500 feet to a 4' post at the Southeast corner of said claim; thence Westerly 300 feet to the place of beginning.

Dated and posted on the ground this 16th day of February, 1966.

AMERICAN SMELTING AND REFINING COMPANY

#30759

R. Gray Christensen
Agent

Robert A. Barnes
Agent

MAP FILED IN A MC 48521

RECEIVED
B.L.M. AZ STATE OFFICE

May 47

JUL 17 1979

State of Arizona)
County of Pima)

10:00 AM
TUCSON, ARIZONA

30759

A MC 48560

I hereby certify that the within instrument was filed for
record at request of American Smelting and Refining Company,
Date 1966 MAY 9 PM 1 56 Book 2740 Page 136

Witness my hand and Official Seal day and year above
written.

ANNA SULLINGER, County Recorder

By /s/ Ida Mae Smyth
Deputy

Fee 1.00

INDEXED
/s/ ES

COPIES

BLOTTED
/s/ AS

43-760

NOTICE OF MINING LOCATION

RECEIVED
BLM. AZ STATE OFFICE

LODE CLAIM

A MC 48561

JUL 17 1979 ALL WHOM IT MAY CONCERN:

1000 AM
PUNICON, ARIZONA

This Mining Claim, the name of which is the May 48 Mining Claim, situate on lands belonging to the United States of America, and in which there are valuable mineral deposits, was entered upon and located for the purpose of exploration and purchase by AMERICAN SMELTING AND REFINING COMPANY, A New Jersey Corporation and a citizen of the United States, the undersigned, on the 18th day of February, 1966.

The length of this claim is 1500 feet, and I claim 950 feet in a Southerly direction and 550 feet in an Northerly direction from the center of the discovery shaft, at which this notice is posted, lengthwise of the claim, together with 300 feet in width of the surface grounds, on each side of the center of said claim. The general course of the lode deposit and premises is from the North to the South.

The claim is situated and located in the Silver Bell Mining District, in Pima County, in the State of Arizona, about 2100 feet in a Southerly direction from the NW corner Sec. 10, T12S, R8E, G & SRB & M, and is bounded on the North by Lora No. 2, on the east by May 49 and on the west by Black Silver No. 2 and Lora No. 3.

The surface boundaries of the Claim are marked upon the ground as follows: Beginning at about 2100 feet in an Southerly direction from the NW corner Sec. 10, T12S, R8E, G & SRB & M, at a point in an Northerly direction 550 feet from the discovery shaft (at which this notice is posted), being in the center of the North end line of said claim; thence Easterly 300 feet to a 4' post, being the Northeast corner of said claim; thence Southerly 1500 feet to a 4' post being at the Southeast corner of said claim; thence Westerly 300 feet to a 4' post at the center of the South end of said claim; thence Westerly 300 feet to a 4' post at the Southwest corner of said claim; thence Northerly 1500 feet to a 4' post at the Northwest corner of said claim; thence easterly 300 feet to the place of beginning.

Dated and posted on the ground this 18th day of February, 1966.

AMERICAN SMELTING AND REFINING COMPANY

R. Gray Christensen
Agent

Robert A. Zanner
Agent

MAP FILED IN A MC 48521

A MC 48561

RECEIVED
B.L.M. AZ STATE OFFICE

JUL 17 1979

May 48

10:00 A.M.
PINAL, ARIZONA

30760

State of Arizona))
County of Pima) ss.

I hereby certify that the within instrument was filed for record at request of American Smelting and Refining Company, Date 1966 MAY 9 PM 1 56 Book 2740 Page 137

Witness my hand and Official Seal day and year above written.

ANNA SULLINGER, County Recorder

By /s/ Ida Mae Smyth
Deputy

Fee 1.00

INDEXED

COPIES

BLOTTED

/s/ ES

/s/ AS

JUL 17 1979

NOTICE OF MINING LOCATION

A MC 48562

LODE CLAIM

TO ALL WHOM IT MAY CONCERN:

This Mining Claim, the name of which is the May 49 Mining Claim, situate on lands belonging to the United States of America, and in which there are valuable mineral deposits, was entered upon and located for the purpose of exploration and purchase by AMERICAN SMELTING AND REFINING COMPANY, a New Jersey Corporation and a citizen of the United States, the undersigned, on the 18th day of February, 1966.

The length of this claim is 1500 feet, and I claim 950 feet in a Southerly direction and 550 feet in an Northerly direction from the center of the discovery shaft, at which this notice is posted, lengthwise of the claim, together with 300 feet in width of the surface grounds, on each side of the center of said claim. The general course of the lode deposit and premises is from the North to the South.

The claim is situated and located in the Silver Bell Mining District, in Pima County, in the State of Arizona, about 2260 feet in a Southeasterly direction from the NW corner Sec. 10, T12S, R8E, G & SRB & M, and is bounded on the North by Lora No. 2, on the east by May 50 and on the west by May 48.

The surface boundaries of the claim are marked upon the ground as follows: Beginning at about 2260 feet in an Southeasterly direction from the NW corner Sec. 10, T12S, R8E, G & SRB & M, at a point in an Northerly direction 550 feet from the discovery shaft (at which this notice is posted), being in the center of the North end line of said claim; thence Easterly 300 feet to a 4' post, being the Northeast corner of said claim; thence Southerly 1500 feet to a 4' post being at the Southeast corner of said claim; thence Westerly 300 feet to a 4' post at the center of the South end of said claim; thence Westerly 300 feet to a 4' post being at the Southwest corner of said claim; thence Northerly 1500 feet to a 4' post at the Northwest corner of said claim; thence Easterly 300 feet to the place of beginning.

Dated and posted on the grounds this 18th day of February, 1966.

AMERICAN SMELTING AND REFINING COMPANY

R. Gray Christensen
Agent

Robert J. Barnes
Agent

#30761

MAP FILED IN A MC 48562

RECEIVED

B.L.M. AZ STATE OFFICE

May 49

JUL 17 1979

30761

A MC 48562

State of Arizona)
County of Pima)

10.00 AM.
TUCSON, ARIZONA

I hereby certify that the within instrument was filed for record at request of American Smelting and Refining Company, Date 1966 MAY 9 PM 1 56 Book 2740 Page 138

Witness my hand and Official Seal day and year above written.

ANNA SULLINGER, County Recorder

By /s/ Ida Mae Smyth
Deputy

Fee 1.00

INDEXED

COPIES

BLOTTED

/s/ ES

/s/ AS

NOTICE OF MINING LOCATION

JUL 17 1979

LODE CLAIM

A MC 48563

1200
TO ALL WHOM IT MAY CONCERN:
PIMA COUNTY, ARIZONA

This Mining Claim, the name of which is the May 50 Mining Claim, situate on lands belonging to the United States of America, and in which there are valuable mineral deposits, was entered upon and located for the purpose of exploration and purchase by AMERICAN SMELTING AND REFINING COMPANY, a New Jersey Corporation and a citizen of the United States, the undersigned, on the 18th day of February, 1966.

The length of this claim is 1500 feet, and I claim 700 feet in a Southerly direction and 800 feet in an Northerly direction from the center of the discovery shaft, at which this notice is posted, lengthwise of the claim, together with 300 feet in width of the surface grounds, on each side of the center of said claim. The general course of the lode deposit and premises is from the North to the South.

The claim is situated and located in the Silver Bell Mining District, in Pima County, in the State of Arizona, about 2550 feet in a Southeasterly direction from the NW corner Sec. 10, T12 S, R8E, G & SRB & M, and is bounded on the North by Princess, on the east by May 51 and on the west by May 49.

The surface boundaries of the claim are marked upon the ground as follows: Beginning at about 2550 feet in an Southeasterly direction from the NW corner Sec. 10, T12S, R8E, G & SRB & M, at a point in an Northerly direction 800 feet from the discovery shaft (at which this notice is posted), being the center of the North end line of said claim; thence Easterly 300 feet to a 4' post, being the North-east corner of said claim; thence Southerly 1500 feet to a 4' post being at the Southeast corner of said claim; thence Westerly 300 feet to a 4' post at the center of the South end of said claim; thence Westerly 300 feet to a 4' post being at the Southwest corner of said claim; thence Northerly 1500 feet to a 4' post at the Northwest corner of said claim; thence Easterly 300 feet to the place of beginning.

Dated and posted at the grounds this 18th day of February, 1966.

AMERICAN SMELTING AND REFINING COMPANY

R. Gray Christian
Agent

Robert G. Barnes
Agent

MAP FILED IN A MC 48521

#30762

~~RECEIVED~~
B.L.M. AZ STATE OFFICE

May 50

JUL 17 1979

30762

A MC 48563

State of Arizona)
) ss.
County of Pima)

10:00 AM.
TUCSON, ARIZONA

I hereby certify that the within instrument was filed for record at request of American Smelting and Refining Company,

Date 1966 MAY 9 PM 1 56 Book 2740 Page 139

Witness my hand and Official Seal day and year above written.

ANNA SULLINGER, County Recorder

By /s/ Ida Mae Smyth
Deputy

Fee 1.00

INDEXED

COPIES

BLOTTED

/s/ ES

/s/ AS

NOTICE OF MINING LOCATION

LODE CLAIM

A MC 48564

TO ALL WHOM IT MAY CONCERN:

This Mining Claim, the name of which is the May 51 Mining Claim, situate on lands belonging to the United States of America, and in which there are valuable mineral deposits, was entered upon and located for the purpose of exploration and purchase by AMERICAN SMELTING AND REFINING COMPANY, a New Jersey Corporation and a citizen of the United States, the undersigned, on the 18th day of February, 1966.

The length of this claim is 1500 feet, and I claim 700 feet in a Southerly direction and 800 feet in an Northerly direction from the center of the discovery shaft, at which this notice is posted, lengthwise of the claim, together with 300 feet in width of the surface grounds, on each side of the center of said claim. The general course of the lode deposit and premises is from the North to the South.

The claim is situated and located in the Silver Bell Mining District in Pima County, in the State of Arizona, about 2950 feet in a South-easterly direction from the NW corner Sec. 10, T12S, R8E, G & SRB & M, and bounded on the North by Princess, on the west by May 50, and on the east by ASARCO patented land.

The surface boundaries of the claim are marked upon the ground as follows: Beginning at about 2950 feet in an Southeasterly direction from the NW corner Sec. 10, T12S, R8E, G & SRB & M, at a point in an Northerly direction 800 feet from the discovery shaft (at which this notice is posted), being in the center of the North end line of said claim; thence Easterly 300 feet to a 4' post, being the Northeast corner of said claim; thence Southerly 1500 feet to a 4' post being at the Southeast corner of said claim; thence Westerly 300 feet to a 4' post at the center of the South end of said claim; thence Westerly 300 feet to a 4' post being at the Southwest corner of said claim; thence Northerly 1500 feet to a 4' post at the Northwest corner of said claim; thence Easterly 300 feet to the place of beginning.

Dated and posted on the grounds this 18th day of February, 1966.

RECEIVED
BLM. AZ STATE OFFICE

JUL 17 1979

#30763

1060
TUCSON, ARIZONA

AMERICAN SMELTING AND REFINING COMPANY

R. Greg Christensen
Agent

Robert A. Barnes
Agent

MAP FILED IN A MC 48521

RECEIVED
B.L.M. AZ STATE OFFICE

May 51

JUL 17 1979

10:00 A.M.
PIQUEEN, ARIZONA

30763

State of Arizona)
) ss.
County of Pima)

I hereby certify that the within instrument was filed for
record at request of American Smelting and Refining Company,

Date 1966 MAY 9 PM 1 56 Book 2740 Page 140

Witness my hand and Official Seal day and year above
written.

ANNA SULLINGER, County Recorder

By /s/ Ida Mae Smyth
Deputy

Fee 1.00

INDEXED

COPIES

BLOTTED

/s/ ES

/s/ AS

RECEIVED
BLM. AZ STATE OFFICE

SILVER BELL UNIT
Doc. No. 84-PP

JUL 17 1979

NOTICE OF RELOCATION
(Lode)

A MC 18565

NOTICE IS HEREBY GIVEN that the May 59 Lode Mining

Claim was relocated by ASARCO Incorporated, whose address is Silver Bell, Arizona 85270, on November 22, 1978.

This claim is 1,500 feet in length along the vein or deposit of mineral-bearing rock in place and 600 feet in width (300 feet on either side of the center line of the claim), forming a claim in the shape of a parallelogram. The general course of the claim is East & West. This notice is posted at the Northwest corner of the claim, which location monument is in Section 7, Township 12 S, Range 9 E, G&SRM.

The claim is situated in the Silverbell Mining District, the location notice is posted approximately 460'E & 190'N of section corners common to 7 & 18, and falls within the SW 1/4 of Section(s) 7, Township 12S, Range 9 E, G&SRM, Pima County, Arizona.

This is intended as an original location of the May 59 Lode Mining Claim, covering all of the same ground included in the May 59 Lode Mining Claim, the Notice of Location of which is recorded in the Official Records, Book 2930, Page(s) 572, of the Pima County, Arizona. All of the requirements of law relating to the location of mining claims will be complied with by this location, including the performance of new location work, but by this location, the locator does not intend to and does not waive or abandon any rights it has under and by virtue of the location of the said May 59 Lode Mining Claim.

STATE OF ARIZONA)
COUNTY OF PIMA) ss.

Subscribed and sworn to before me
by G. E. Jameson, Agent for Asarco,
this 17 day of November, 1978.


ASARCO Incorporated,

G. E. Jameson
Agent

H. A. Barnes
Witness

H. A. Barnes Nov 28, 1980

MAP FILED IN A MC 18521



5517-0638

JAN 17 1979

NOTICE OF MINING LOCATION

10:00 A.M.
PINAL, ARIZONA

LODE CLAIM

A MC 48565

TO ALL WHOM IT MAY CONCERN:

This Mining Claim, the name of which is the MAY 59 Mining Claim, situate on lands belonging to the United States of America, and in which there are valuable mineral deposits, was entered upon and located for the purpose of exploration and purchase by AMERICAN SMELTING AND REFINING COMPANY, a New Jersey Corporation and a citizen of the United States, the undersigned, on the 13th day of January, 1967.

The length of this claim is 1500 feet, and I claim 1450 feet in an easterly direction and 50 feet in a westerly direction from the center of the discovery shaft, at which this notice is posted, lengthwise of the claim, together with 300 feet in width of the surface grounds, on each side of the center of said claim. The general course of the lode deposit and premises is from the west to the east.

The claim is situate and located in the Silver Bell Mining District, in Pima County, in the State of Arizona, about 450 feet in a northeasterly direction from the southwest corner, Sec. 7, T.12S., R.9E., G&SRB & M, and is bounded on the north by MAY 43, on the west by MAY 38, and MAY 39, on the east by MAY 54, and on the south by Sec. 18, T.12S., R.9E., G&SRB & M.

The surface boundaries of the claim are marked upon the ground as follows: Beginning at about 450 feet in a northeasterly direction from the southwest corner, Sec. 7, T.12S., R.9E., G&SRB&M, at a point in a westerly direction 50 feet from the discovery shaft (at which this notice is posted), being in the center of the west end line of said claim; thence northerly 300 feet to a 4" post, being the northwest corner of said claim; thence southeasterly 1500 feet to a 4" post being at the northeast corner of said claim; thence southerly 300 feet to a 4" post at the center of the east end of said claim; thence southerly 300 feet to a 4" post at the southeast corner of said claim; thence northwesterly 1500 feet to a 4" post at the southwest corner of said claim; thence northerly 300 feet to the place of beginning.

Dated and posted on the ground this 13th day of January, 1967.

AMERICAN SMELTING AND REFINING COMPANY
Lawrence H. Sullivan
Agent

John C. Dent
Agent

MAP FILED IN A MC

STATE OF ARIZONA }
COUNTY OF PIMA } ss.

I hereby certify that the w
instrument was filed for r
in Pima County, State of Ar.

No. 39873

Book 3016 Page 480

Witness my hand and Official Seal.

ANNA SULLINGER,
County Recorder

Date: JUN 16 1967
Request of: AMERICAN SMELTING & REFINING CO.

Indexed	Paged	Blotted
		<i>ms</i>

FORM 4-13

By *Tommy Merrill*
Deputy
P.O. Box 5795
Fee: 2⁰⁰

RECEIVED
B.L.M. AZ STATE OFFICE

JUN 17 1979

1100 AM.
TUCSON, ARIZONA

AMENDED
NOTICE OF MINING LOCATION
LODE CLAIM

SILVER BELL UNIT
Doc. 84-FF

A MC

48566 MAP FILED IN A MC 48521

TO ALL WHOM IT MAY CONCERN:

This Mining Claim, the name of which is the MAY 60 Mining Claim, situate on lands belonging to the United States of America, and in which there are valuable mineral deposits, was entered upon and located for the purpose of exploration and purchase by AMERICAN SMELTING AND REFINING COMPANY, a New Jersey Corporation and a citizen of the United States, the undersigned, on the 23rd day of May, 1967.

The length of this claim is 1500 feet, and I claim 50 feet in a Southeasterly direction and 1450 feet in a Northwesterly direction from the center of the location monument, at which this notice is posted, lengthwise of the claim, together with 300 feet in width of the surface grounds, on each side of the center of said claim. The general course of the lode deposit and premises is from the east to the west.

The claim is situate and located in the Silver Bell Mining District, in Pima County, in the State of Arizona, about 2050 feet in an easterly direction from the south west corner of Section 7, T 12 S, R 9 E, G&SRB&M, and is bounded on the west by MAY 38, on the east by MAY 61, and on the south by MAY 59.

The surface boundaries of the claim are marked upon the ground as follows: Beginning at about 2100 feet in an easterly direction from the SW corner of Section 7, T 12 S, R 9 E, G&SRB&M, at a point in a southeasterly direction 50 feet from the location monument (at which this notice is posted), being in the center of the east end line of said claim; thence southerly 300 feet to a 4' post, being the southeast corner of said claim; thence northwesterly 1500 feet to a 4' post, being the southwest corner of said claim; thence northerly 300 feet to a 4' post, being in the center of the west end line of said claim; thence northerly 300 feet to a 4' post, being the north-west corner of said claim; thence south easterly 1500 feet to a 4' post, being the northeast corner of said claim; thence southerly 300 feet to the place of beginning.

All done under the provision of the laws of the United States, and the State of Arizona.

This is an Amended Location Notice of the MAY 60 Mining Claim, located by AMERICAN SMELTING AND REFINING COMPANY, by Scott H. Williams, Agent, on the 16th day of February, 1967, and recorded in Docket Book 2981 of Record of Mines, at page 798, in the office of the County Recorder of aforesaid County of Pima, to which reference is hereby made, and this Amended Location Notice is made and posted to correct errors in the description in the said original Location Notice.

Dated and posted on the ground this 23rd day of May, 1967.

AMERICAN SMELTING AND REFINING COMPANY

Scott H. Williams
Agent

Frank D. Scholty
Agent

BOOK 3016 PAGE 480

BOOK 2997 PAGE 669

JUL 17 1979

LODE CLAIM

Amended by
Doc 84-FF

A MC 48521

MAP FILED IN A MC 48521

TO ALL WHOM IT MAY CONCERN:

This Mining Claim, the name of which is the MAY 60 Mining Claim, situate on lands belonging to the United States of America, and in which there are valuable mineral deposits, was entered upon and located for the purpose of exploration and purchase by AMERICAN SMELTING AND REFINING COMPANY, a New Jersey Corporation and a citizen of the United States, the undersigned, on the 16th day of February, 1967.

The length of this claim is 1500 feet, and I claim 50 feet in a Southeasterly direction and 1450 feet in a Northwesterly direction from the center of the location monument, at which this notice is posted, lengthwise of the claim, together with 300 feet in width of the surface grounds, on each side of the center of said claim. The general course of the lode deposit and premises is from the East to the West.

The claim is situate and located in the Silver Bell Mining District, in Pima County, in the State of Arizona, about 2050 feet in an Easterly direction from the SW corner Section 7, T 12 S, R9E, G&SRB&M, and is bounded on the West by MAY 38, on the East by MAY 61 and on the South by MAY 59.

The surface boundaries of the claim are marked upon the ground as follows: Beginning at about 2100 feet in an easterly direction from the SW corner Sec. 7, T 12S, R9E, G&SRB&M, at a point in a southeasterly direction 50 feet from the location monument (at which this notice is posted), being in the center of the East end line of said claim; thence southerly 300 feet to a 4' post, being the southeast corner of said claim; thence northwesterly 1500 feet to a 4' post being at the southwest corner of said claim; thence northerly 300 feet to a 4' post at the northwest corner of said claim; thence southeasterly 1500 feet to a 4' post at the northeast corner of said claim; thence southerly 300 feet to the place of beginning.

Dated and posted on the ground this 16th day of February, 1967.

AMERICAN SMELTING AND REFINING COMPANY

John L. Sullivan
Agent

Dennis A. Clark
Agent

STATE OF ARIZONA }
COUNTY OF PIMA }

I hereby certify that the within instrument was filed for record in Pima County, State of Arizona

Witness my hand and Official Seal ANNA SULLINGER
County Recorder

INDEXED	PAGED	FILED
		<i>Am</i>

No. 27212

Book 2981 Page 798 1967 APR 27 PM 3 15

Date: Request of American Smelting & Ref. Co. o/a C. Hall.

887-788
1882
8008

JUL 17 1979

NOTICE OF MINING LOCATION

LCDE CLAIM

A MC 48567

10:00 A.M.
PHOENIX, ARIZONA

TO ALL WHOM IT MAY CONCERN:

This Mining Claim, the name of which is the MAY 61 Mining Claim, situate on lands belonging to the United States of America, and in which there are valuable mineral deposits, was entered upon and located for the purpose of exploration and purchase by AMERICAN SMELTING AND REFINING COMPANY, a New Jersey Corporation and a citizen of the United States, the undersigned, on the 16th day of February, 1967.

The length of this claim is 1500 feet, and I claim 50 feet in a northwesterly direction and 1450 feet in a southeasterly direction from the center of the location monument, at which this notice is posted, lengthwise of the claim, together with 300 feet in width of the surface grounds, on each side of the center of said claim. The general course of the lode deposit and premises is from the East to the West.

The claim is situate and located in the Silver Bell Mining District, in Pima County, in the State of Arizona, about 2150 feet in an easterly direction from the SW corner Sec. 7, T 12S, R9E, G&SRB&M, and is bounded on the West by MAY 59 & MAY 60 and on the South by Section 18, T 12 S, R9E, G&SRB&M.

The surface boundaries of the claim are marked upon the ground as follows: Beginning at about 2110 feet in an easterly direction from the SW corner Sec. 7, T 12S, R9E, G&SRB&M, at a point in a northwesterly direction 50 feet from the location monument (at which this notice is posted), being in the center of the West end line of said claim; thence northerly 300 feet to a 4' post, being the northwest corner of said claim; thence southeasterly 1500 feet to a 4' post being at the northeast corner of said claim; thence southerly 300 feet to a 4' post at the center of the East end of said claim; thence southerly 300 feet to a 4' post at the southeast corner of said claim; thence northwesterly 1500 feet to a 4' post at the southwest corner of said claim; thence northerly 300 feet to the place of beginning.

Dated and posted on the ground this 16th day of February, 1967.

27213

Fee 2.00

AMERICAN SMELTING AND REFINING COMPANY

INDEXED	COPIES	FILED
		10/16

Recorded at Silver Bell, Pima County, Arizona } 55

I hereby certify that the within instrument was filed for record as requested

of American Smelting & Refining Co.
Date 1967 APR 27 PM 3 16

Book 2981 Page 799

Notary Public and Official Seal
My commission expires _____

Ida Mae Smyth

James H. Sullivan
Agent

Dennis H. Clark
Agent

MAP FILED IN A MC

48521

JUL 17 1979

NOTICE OF MINING LOCATION

1000 FT.
PIMA COUNTY, ARIZONA

LODE CLAIM

A MC 48569

TO ALL WHOM IT MAY CONCERN:

This Mining Claim, the name of which is the MAY 63 Mining Claim, situate on lands belonging to the United States of America, and in which there are valuable mineral deposits, was entered upon and located for the purpose of exploration and purchase by AMERICAN SMELTING AND REFINING COMPANY, a New Jersey Corporation and a citizen of the United States, the undersigned, on the 16th day of January, 1967.

The length of this claim is 1500 feet, and I claim 1000 feet in an easterly direction and 500 feet in a westerly direction from the center of the discovery shaft, at which this notice is posted, lengthwise of the claim, together with 300 feet in width of the surface grounds, on each side of the center of said claim. The general course of the lode deposit and premises is from the east to the west.

The claim is situate and located in the Silver Bell Mining District, in Pima County, in the State of Arizona, about 1100 feet in a southeasterly direction from the NE corner Sec. 18, T.12S., R.9E., G&SRB&M., and is bounded on the east by MAY 67 and on the south by MAY 64.

The surface boundaries of the claim are marked upon the ground as follows: Beginning at about 1100 feet in a southeasterly direction from the NE corner Sec. 18, T.12S., R.9E., G&SRB&M., at a point in a westerly direction 500 feet from the discovery shaft (at which this notice is posted), being in the center of the west end line of said claim; thence northerly 300 feet to a 4' post, being the northwest corner of said claim; thence easterly 1500 feet to a 4' post being at the northeast corner of said claim; thence southerly 300 feet to a 4' post at the center of the east end of said claim; thence southerly 300 feet to a 4' post at the southeast corner of said claim; thence westerly 1500 feet to a 4' post at the southwest corner of said claim; thence northerly 300 feet to the place of beginning.

Dated and posted on the ground this 16th day of January, 1967.

AMERICAN SMELTING AND REFINING COMPANY

Sam H. Williams
Agent

John C. Devitt
Agent

MAP FILED IN A MC 48521

Fee 2.00

<u>INDEXED</u>	<u>COPIES</u>	<u>BLOTTED</u>
<u>/S/ FA</u>		<u>/s/ S</u>

State of Arizona)
) ss
 County of Pima)

I hereby certify that the within instrument was filed
 for record at request of American Smelting & Refining

Date 1967 FEB 10 PM 3 42

Book 2930 Page 573

Witness my hand and Official Seal day and year
 above written.

ANNA SULLINGER, County Recorder

By /s/ Norma Y. Meindl

Deputy

JUL 17 1975

NOTICE OF MINING LOCATION

1700 ft.
PINAL, ARIZONA

LODE CLAIM

A MC 48569

TO ALL WHOM IT MAY CONCERN:

This Mining Claim, the name of which is the MAY 64 Mining Claim, situate on lands belonging to the United States of America, and in which there are valuable mineral deposits, was entered upon and located for the purpose of exploration and purchase by AMERICAN SMELTING AND REFINING COMPANY, a New Jersey Corporation and a citizen of the United States, the undersigned, on the 13th day of January, 1967.

The length of this claim is 1500 feet, and I claim 1000 feet in an easterly direction and 500 feet in a westerly direction from the center of the discovery shaft, at which this notice is posted, lengthwise of the claim, together with 300 feet in width of the surface grounds, on each side of the center of said claim. The general course of the lode deposit and premises is from the east to the west.

The claim is situate and located in the Silver Bell Mining District, in Pima County, in the State of Arizona, about 1700 feet in a southeasterly direction from the NE corner Sec. 18, T.12S., R.9E., G&SR&M., and is bounded on the north by MAY 63, on the east by MAY 68, and on the south by MAY 65.

The surface boundaries of the claim are marked upon the ground as follows: Beginning at about 1700 feet in a southeasterly direction from the NE corner Sec. 18, T.12S., R.9E., G&SR&M., at a point in a westerly direction 500 feet from the discovery shaft (at which this notice is posted), being in the center of the west end line of said claim; thence northerly 300 feet to a 4' post, being the northwest corner of said claim; thence easterly 1500 feet to a 4' post being at the northeast corner of said claim; thence southerly 300 feet to a 4' post at the center of the east end of said claim; thence southerly 300 feet to a 4' post at the southeast corner of said claim; thence westerly 1500 feet to a 4' post at the southwest corner of said claim; thence northerly 300 feet to the place of beginning.

Dated and posted on the ground this 13th day of January, 1967.

AMERICAN SMELTING AND REFINING COMPANY

Sam A. Hillman
Agent

John C. Dent
Agent

MAP FILED IN A MC 48569

Fee 2.00

INDEXED	COPIES	BLOTTED
<u>/s/ FA</u>		<u>/s/ S</u>

State of Arizona))
 County of Pima) ss

I hereby certify that the within instrument was filed for
 record at request of American Smelting & Refining
 Date 1967 FEB 10 PM 3 42
 Book 2930 Page 574

ANNA SULLINGER, COUNTY RECORDER

BY /s/ Norma Y. Meindl

RECEIVED
B.L.M. AZ STATE OFFICE

NOTICE OF MINING LOCATION

JUL 17 1979

LODE CLAIM

A MC 48570

1000 A.M.
PIMA COUNTY, ARIZONA

TO ALL WHOM IT MAY CONCERN:

This Mining Claim, the name of which is the MAY 65 Mining Claim, situate on lands belonging to the United States of America, and in which there are valuable mineral deposits, was entered upon and located for the purpose of exploration and purchase by AMERICAN SMELTING AND REFINING COMPANY, a New Jersey Corporation and a citizen of the United States, the undersigned, on the 16th day of January, 1967.

The length of this claim is 1500 feet, and I claim 1000 feet in an easterly direction and 500 feet in a westerly direction from the center of the discovery shaft, at which this notice is posted, lengthwise of the claim, together with 300 feet in width of the surface grounds, on each side of the center of said claim. The general course of the lode deposit and premises is from the east to the west.

The claim is situate and located in the Silver Bell Mining District, in Pima County, in the State of Arizona, about 2300 feet in a southeasterly direction from the NE corner of Sec. 18, T.12S., R.9E., G&SRB&M., and is bounded on the north by MAY 64, on the east by MAY 69, and on the south by MAY 66.

The surface boundaries of the claim are marked upon the ground as follows: Beginning at about 2300 feet in a southeasterly direction from the NE corner, Sec. 18, T.12S., R.9E., G&SRB&M., at a point in a westerly direction 500 feet from the discovery shaft (at which this notice is posted), being in the center of the west end line of said claim; thence northerly 300 feet to a 4' post, being the northwest corner of said claim; thence easterly 1500 feet to a 4' post being at the northeast corner of said claim; thence southerly 300 feet to a 4' post at the center of the east end of said claim; thence southerly 300 feet to a 4' post at the southeast corner of said claim; thence westerly 1500 feet to a 4' post at the southwest corner of said claim; thence northerly 300 feet to the place of beginning.

Dated and posted on the ground this 16th day of January, 1967.

AMERICAN SMELTING AND REFINING COMPANY

Steve H. Hillman
Agent

John C. Deint
Agent

MAP FILED IN A MC
48521

Fee 2.00

INDEXED COPIES BLOTTED

/s/ FA

/s/ S

State of Arizona)
) ss
County of Pima)

I hereby certify that the within instrument was filed for record at
request of American Smelting & Refining

Date 1967 FEB 10 PM 3 42

Book 2930 Page 575

ANNA SULLINGER, County Recorder

By /s/ Norma Y. Meindl
Deputy

RECEIVED
B.L.M. AZ STATE OFFICE
NOTICE OF MINING LOCATION

JUL 17 1979

LODE CLAIM

A MC 48571

TO ALL WHOM IT MAY CONCERN:

This Mining Claim, the name of which is the MAY 66 Mining Claim, situate on lands belonging to the United States of America, and in which there are valuable mineral deposits, was entered upon and located for the purpose of exploration and purchase by AMERICAN SMELTING AND REFINING COMPANY, a New Jersey Corporation, and a citizen of the United States, the undersigned, on the 16th day of January, 1967.


The length of this claim is 1500 feet, and I claim 1000 feet in an easterly direction and 500 feet in a westerly direction from the center of the discovery shaft, at which this notice is posted, lengthwise of the claim, together with 300 feet in width of the surface grounds, on each side of the center of said claim. The general course of the lode deposit and premises is from the east to the west.


The claim is situate and located in the Silver Bell Mining District, in Pima County, in the State of Arizona, about 2900 feet in a southeasterly direction from the NE corner, Sec. 18, T.12S., R.9E., G&SRB&M., and is bounded on the north by MAY 65.

The surface boundaries of the claim are marked upon the ground as follows: Beginning at about 2900 feet in a southeasterly direction from the NE corner of Sec. 18, T.12S., R.9E., G&SRB&M., at a point in a westerly direction 500 feet from the discovery shaft, (at which this notice is posted), being in the center of the west end line of said claim; thence northerly 300 feet to a 4' post, being the northwest corner of said claim; thence easterly 1500 feet to a 4' post being at the northeast corner of said claim; thence southerly 300 feet to a 4' post at the center of the east end line of said claim; thence southerly 300 feet to a 4' post at the southeast corner of said claim; thence westerly 1500 feet to a 4' post at the southwest corner of said claim; thence northerly 300 feet to the place of beginning.

Dated and posted on the ground this 16th day of January, 1967.

AMERICAN SMELTING AND REFINING COMPANY


Agent


Agent

MAP FILED IN A MC
48521

Fee 2.00

INDEXED	COPIES	BLOTTED
<u>/s/ FA</u>		<u>/s/ S</u>

State of Arizona)
) ss
 County of Pima)

I hereby certify that the within instrument was filed for record
 at request of American Smelting & Refining

Date 1967 FEB 10 PM 3 42

Book 2930 Page 576

ANNA SULLINGER, County Recorder

By /s/ Norma Y. Meindl
 Deputy

NOTICE OF MINING LOCATION

JUL 17 1979

LODE CLAIM

A MC 48572

TO ALL WHOM IT MAY CONCERN:

This Mining Claim, the name of which is the MAY 67 Mining Claim, situate on lands belonging to the United States of America, and in which there are valuable mineral deposits, was entered upon and located for the purpose of exploration and purchase by AMERICAN SMELTING AND REFINING COMPANY, a New Jersey Corporation and a citizen of the United States, the undersigned, on the 29th day of December, 1966.

The length of this claim is 1500 feet, and I claim 1450 feet in a westerly direction and 50 feet in an easterly direction from the center of the discovery shaft, at which this notice is posted, lengthwise of the claim, together with 300 feet in width of the surface grounds, on each side of the center of said claim. The general course of the lode deposit and premises is from the east to the west.

The claim is situate and located in the Silver Bell Mining District, in Pima County, in the State of Arizona, about 2600 feet in a southwesterly direction from the NE corner, Sec. 17, T.12S., R.9E., G.& S.R.B.& M., and is bounded on the west by MAY 63, on the east by MAY 73, and on the south by MAY 68.

The surface boundaries of the claim are marked upon the ground as follows: Beginning at about 2600 feet in a southwesterly direction from the NE corner, Sec. 17, T.12S., R.9E., G.& S.R.B.& M., at a point in an easterly direction 50 feet from the discovery shaft (at which this notice is posted), being in the center of the east end line of said claim; thence southerly 300 feet to a 4' post, being the southeast corner of said claim; thence westerly 1500 feet to a 4' post being at the southwest corner of said claim; thence northerly 300 feet to a 4' post at the center of the west end of said claim; thence northerly 300 feet to a 4' post at the northwest corner of said claim; thence easterly 1500 feet to a 4' post at the northeast corner of said claim thence southerly 300 feet to the place of beginning.

Dated and posted on the ground this 29th day of December, 1966.

AMERICAN SMELTING AND REFINING COMPANY

R. H. Luning
Agent

J. A. B. [unclear]
Agent

MAP FILED IN A MC 48521

RECEIVED
BLM. AZ STATE

DE
NOTICE OF MINING LOCATION

JUL 17 1979

LODE CLAIM

A MC 48573

TO ALL WHOM IT MAY CONCERN:

This Mining Claim, the name of which is the MAY 68 Mining Claim, situate on lands belonging to the United States of America, and in which there are valuable mineral deposits, was entered upon and located for the purpose of exploration and purchase by AMERICAN SMELTING AND REFINING COMPANY, a New Jersey Corporation and a citizen of the United States, the undersigned, on the 29th day of December, 1966.

The length of this claim is 1500 feet, and I claim 1450 feet in a westerly direction and 50 feet in an easterly direction from the center of the discovery shaft, at which this notice is posted, lengthwise of the claim, together with 300 feet in width of the surface grounds, on each side of the center of said claim. The general course of the lode deposit and premises is from east to the west.

The claim is situate and located in the Silver Bell Mining District, in Pima County, in the State of Arizona, about 2900 feet in a southwesterly direction from the NE corner Sec. 17, T.12S., R.9E., G. & S.R.B. & M., and is bounded on the west by MAY 64 and on the north by MAY 67, on the east by MAY 74, and on the south by MAY 69.

The surface boundaries of the claim are marked upon the ground as follows: Beginning at about 2900 feet in an southwesterly direction from the NE corner of Sec. 17, T.12S., R.9E., G. & S.R.B. & M., at a point in an easterly direction 50 feet from the discovery shaft (at which this notice is posted), being in the center of the east end line of said claim; thence southerly 300 feet to a 4' post, being the southeast corner of said claim; thence westerly 1500 feet to a 4' post being at the southwest corner of said claim; thence northerly 300 feet to a 4' post at the center of the west end of said claim; thence northerly 300 feet to a 4' post at the northwest corner of said claim; thence easterly 1500 feet to a 4' post at the northeast corner of said claim; thence southerly 300 feet to the place of beginning.

Dated and posted on the ground this 29th day of December, 1966.

AMERICAN SMELTING AND REFINING COMPANY

R. H. Luning
Agent

J. A. Biscoe
Agent

MAP FILED IN A MC 48521

RECEIVED
BLM. AZ STATE O

NOTICE OF MINING LOCATION

JUN 17 1979

LODE CLAIM

A MC 48574

TO ALL WHOM IT MAY CONCERN:

This Mining Claim, the name of which is the MAY 69 Mining Claim, situate on lands belonging to the United States of America, and in which there are valuable mineral deposits, was entered upon and located for the purpose of exploration and purchase by AMERICAN SMELTING AND REFINING COMPANY, a New Jersey Corporation and a citizen of the United States, the undersigned, on the 29th day of December, 1966.

The length of this claim is 1500 feet, and I claim 1450 feet in a westerly direction and 50 feet in an easterly direction from the center of the discovery shaft, at which this notice is posted, lengthwise of the claim, together with 300 feet in width of the surface grounds, on each side of the center of said claim. The general course of the lode deposit is from the east to the west.

The claim is situate and located in the Silver Bell Mining District in Pima County, in the State of Arizona, about 3250 feet in a southwesterly direction from the NE corner Sec. 17, T.12S., R.9E., G.& S.R.B.&M. and is bounded on the west by MAY 65 and on the north by MAY 68, on the east by MAY 75.

The surface boundaries of the claim are marked upon the ground as follows: Beginning at about 3250 feet in a southwesterly direction from the NE corner of Sec. 17, T.12S., R.9E., G.& S.R.B.&M., at a point in an easterly direction 50 feet from the discovery shaft (at which this notice is posted), being in the center of the east end line of said claim; thence southerly 300 feet to a 4' post, being the southeast corner of said claim; thence westerly 1500 feet to a 4' post being at the southwest corner of said claim; thence northerly 300 feet to a 4' post at the corner of the west end of said claim; thence northerly 300 feet to a 4' post at the northwest corner of said claim; thence easterly 1500 feet to a 4' post at the northeast corner of said claim; thence southerly 300 feet to the place of beginning.

Dated and posted on the ground this 29th day of December, 1966.

AMERICAN SMELTING AND REFINING COMPANY

R. H. Luning
Agent

J. A. B. ...
Agent

MAP FILED IN A MC # 48521

JUL 17 1979

NOTICE OF MINING LOCATION

LODE CLAIM

A MC 48575

ARIZONA

TO ALL WHOM IT MAY CONCERN:

This Mining Claim, the name of which is MAY 73 Mining Claim, situate on lands belonging to the United States of America, and in which there are valuable mineral deposits, was entered upon and located for the purpose of exploration and purchase by AMERICAN SMELTING AND REFINING COMPANY, a New Jersey Corporation and a citizen of the United States, the undersigned, on the 29th day of December, 1966.

The length of this claim is 1500 feet, and I claim 1450 feet in an easterly direction and 50 feet in a westerly direction from the center of the discovery shaft, at which this notice is posted, lengthwise of the claim, together with 300 feet in width of the surface grounds, on each side of the center of said claim. The general course of the lode deposit and premises is from the east to the west.

The claim is situate and located in the Silver Bell Mining District, in Pima County, in the State of Arizona, about 2600 feet in a southwesterly direction from the NE corner Sec. 17, T.12S., R.9E., G. & S.R.B. & M., and is bounded on the west by MAY 67 and on the south by MAY 74.

The surface boundaries of the claim are marked upon the ground as follows: Beginning at about 2600 feet in a southwesterly direction from the NE corner Sec. 17, T.12S., R.9E., G. & S.R.B. & M. at a point in a westerly direction 50 feet from the discovery shaft (at which this notice is posted), being in the center of the west end line of said claim; thence northerly 300 feet to a 4' post, being the northwest corner of said claim; thence easterly 1500 feet to a 4' post being at the northeast corner of said claim; thence southerly 300 feet to a 4' post at the center of the east end of said claim; thence southerly 300 feet to a 4' post at the southeast corner of said claim; thence westerly 1500 feet to a 4' post at the southwest corner of said claim; thence 300 feet to the place of beginning.

Dated and posted on the ground this 29th day of December, 1966.

AMERICAN SMELTING AND REFINING COMPANY

R. H. Luning

Agent

J. A. Biscoe

Agent

MAP FILED IN A MC 48521

Fee 2.00

INDEXED	COPIES	BLOTTED
<u>/s/ FA</u>		<u>/s/ S</u>

State of Arizona)
) ss
 County of Pima)

I hereby certify that the within Instrument was filed for record
 at request of American Smelting & Refining

Date 1967 FEB 10 PM 3 42
 Book 2930 Page 580

Witness my hand and Official Seal day and year above written.

ANNA SULLINGER, County Recorder

By /s/ Norma Y. Meindl
 Deputy

NOTICE OF MINING LOCATION

JUL 17 1979

LODE CLAIM

A MC 48576

TO ALL WHOM IT MAY CONCERN:

This Mining Claim, the name of which is the MAY 74 Mining Claim, situate on lands belonging to the United States of America, and in which there are valuable mineral deposits, was entered upon and located for the purpose of exploration and purchase by AMERICAN SMELTING AND REFINING COMPANY, a New Jersey Corporation and a citizen of the United States, the undersigned, on the 29th day of December, 1966.

The length of this claim is 1500 feet, and I claim 1450 feet in an easterly direction and 50 feet in a westerly direction from the center of the discovery shaft, at which this notice is posted, lengthwise of the claim, together with 300 feet in width of the surface grounds, on each side of the center of said claim. The general course of the lode deposit and premises is from the east to the west.

The claim is situate and located in the Silver Bell Mining District, in Pima County, in the State of Arizona, about 2900 feet in a southwesterly direction from the NE corner of Sec. 17, T.12S., R.9E., G.& S.R.B.& M., and is bounded on the west by MAY 68, and on the north by MAY 73, and on the south by MAY 75.

The surface boundaries of the claim are marked upon the ground as follows: Beginning at about 2900 feet in a southwesterly direction from the NE corner of Sec. 17, T.12S., R.9E., G.& S.R.B.& M., at a point in a westerly direction 50 feet from the discovery shaft (at which this notice is posted), being in the center of the west end line of said claim; thence northerly 300 feet to a 4' post, being the northwest corner of said claim; thence easterly 1500 feet to a 4' post being at the northeast corner of said claim; thence southerly 300 feet to a 4' post at the center of the east end of said claim; thence southerly 300 feet to a 4' post at the southeast corner of said claim; thence westerly 1500 feet to a 4' post at the southwest corner of said claim; thence northerly 300 feet to the place of beginning.

Dated and posted on the ground this 29th day of December, 1966.

AMERICAN SMELTING AND REFINING COMPANY

R. H. Lumley
Agent

J. A. Buscar
Agent

MAP FILED IN A MC 48521

Fee 2.00

<u>INDEXED</u>	<u>COPIES</u>	<u>BLOTTED</u>
/s/ FA		/s/ S

State of Arizona)
) ss
 County of Pima)

I hereby certify that the within instrument was filed for record
 at request of American Smelting & Refining
 Date 1967 FEB 10 PM 3 42
 Book 2930 Page 581

Witness my hand and Official Seal day and year above written.

ANNA SULLINGER, County Recorder

By /s/ Norma Y. Meindl
 Deputy

RECEIVED
BLM. AZ STATE OFFICE

NOTICE OF MINING LOCATION

JUL 17 1979

LODE CLAIM

A MC 48577

10.00 AM
TO ALL WHOM IT MAY CONCERN:

This Mining Claim, the name of which is the MAY 75 Mining Claim, situate on lands belonging to the United States of America, and in which there are valuable mineral deposits, was entered upon and located for the purpose of exploration and purchase by AMERICAN SMELTING AND REFINING COMPANY, a New Jersey Corporation and a citizen of the United States, the undersigned, on the 29th day of December, 1966.

The length of this claim is 1500 feet, and I claim 1450 feet in an easterly direction and 50 feet in a westerly direction from the center of the discovery shaft, at which this notice is posted, lengthwise of the claim, together with 300 feet in width of the surface grounds, on each side of the center of said claim. The general course of the lode deposit and premises is from the east to the west.

The claim is situate and located in the Silver Bell Mining District, in Pima County, in the State of Arizona, about 3250 feet in a southwesterly direction from the NE corner of Sec. 17, T.12S., R.9E., G.& S.R.B.& M., and is bounded on the west by MAY 69, on the north by MAY 74.

The surface boundaries of the claim are marked upon the ground as follows: Beginning at about 3250 feet in a southwesterly direction from the NE corner Sec. 17, T.12S., R.9E., G.& S.R.B.& M., at a point in a westerly direction 50 feet from the discovery shaft (at which this notice is posted), being in the center of the west end line of said claim; thence northerly 300 feet to a 4' post, being the northwest corner of said claim; thence easterly 1500 feet to a 4' post being at the northeast corner of said claim; thence southerly 300 feet to a 4' post at the center of the east end of said claim; thence southerly 300 feet to a 4' post at the southeast corner of said claim; thence westerly 1500 feet to a 4' post at the southwest corner of said claim; thence northerly 300 feet to the place of beginning.

Dated and posted on the ground this 29th day of December, 1966.

AMERICAN SMELTING AND REFINING COMPANY

R. H. Luning

Agent

J. A. Barco

Agent

MAP FILED IN A MC 48521

9866

Fee 2.00

<u>INDEXED</u>	<u>COPIES</u>	<u>BLOTTED</u>
/s/ FA		/s/ S

Atate of Arizona)
County of Pima) ss

I hereby certify that the within instrument was filed for record
at request of American Smelting & Refining

Date 1967 FEB 10 PM 3 42

Book 2930 Page 582

Witness my hand and Official Seal day and year above written.

ANNA SULLINGER, County Recorder

By /s/ Norma Y. Meindl
Deputy

RECEIVED
BLM. AZ STATE OFFICE

NOTICE OF MINING LOCATION

SILVER BELL UNIT
DOC. 34-111

LODE CLAIM

JUL 17 1979

A MC 48578

TO ALL WHOM IT MAY CONCERN:

This Mining Claim, the name of which is the MAY 76 Mining Claim, situate on lands belonging to the United States of America, and in which there are valuable mineral deposits, was entered upon and located for the purpose of exploration and purchase by AMERICAN SMELTING AND REFINING COMPANY, a New Jersey Corporation and a citizen of the United States, the undersigned, on the 23rd day of May, 1972.

The length of this claim is 1500 feet, and I claim 50 feet in a westerly direction and 1450 feet in an easterly direction from the center of the discovery monument, at which this notice is posted, lengthwise of the claim, together with 300 feet in width of the surface grounds, on each side of the center of said claim. The general course of the lode deposit and premises is from the east to the west.

The claim is situate and located in the Silver Bell Mining District, in Pima County, in the State of Arizona, about 2680 feet in a northeasterly direction from the SW corner Sec. 17, T12S, R9E, G&SRB&M, and is bounded on the west by MAY 66, on the north by MAY 69, on the east by MAY 83 and on the south by MAY 78.

The surface boundaries of the claim are marked upon the ground as follows: Beginning at about 2670 feet in a northeasterly direction from the SW corner Sec. 17, T12S, R9E, G&SRB&M, at a point in a westerly direction 50 feet from the discovery monument (at which this notice is posted), being in the center of the west end line of said claim; thence northerly 300 feet to a 4' post, being the northwest corner of said claim; thence easterly 1500 feet to a 4' post being at the northeast corner of said claim; thence southerly 300 feet to a 4' post at the center of the east end of said claim; thence southerly 300 feet to a 4' post at the southeast corner of said claim; thence westerly 1500 feet to a 4' post at the southwest corner of said claim; thence northerly 300 feet to the place of beginning.

Dated and posted on the ground this 23rd day of May, 1972.

AMERICAN SMELTING AND REFINING COMPANY

Harold M. Stone
Agent

R. A. Barnes
Agent

SEARCHED	INDEXED
SERIALIZED	FILED

1972 JUN 11 PM 1-05

American Smelting & Refining
4263

Harold M. Stone

MAP FILED IN A MC 48521

85 203

Vertical text on the left margin, possibly a file number or date.

Stamp at the bottom center of the page.

JUL 17 1979

NOTICE OF MINING LOCATION

LODE CLAIM

A MC 48579

LODE CLAIM
LODE CLAIM

TO ALL WHOM IT MAY CONCERN:

This Mining Claim, the name of which is the MAY 77 Mining Claim, situate on lands belonging to the United States of America, and in which there are valuable mineral deposits, was entered upon and located for the purpose of exploration and purchase by AMERICAN SMELTING AND REFINING COMPANY, a New Jersey Corporation and a citizen of the United States, the undersigned, on the 23rd day of May, 1972.

The length of this claim is 1500 feet, and I claim 1450 feet in a westerly direction and 50 feet in an easterly direction from the center of the discovery monument at which this notice is posted, lengthwise of the claim; together with 300 feet in width of the surface grounds, on each side of the center of said claim. The general course of the lode deposit and premises is from the east to the west.

The claim is situate and located in the Silver Bell Mining District, in Pima County, in the State of Arizona, about 2110 feet in a northeasterly direction from the SW corner Sec. 17, T12S, R9E, G&SRB&M, and is bounded on the west by ASARCO patented land, on the north by MAY 66, on the east by MAY 78 and on the south by MAY 79.

The surface boundaries of the claim are marked upon the ground as follows: Beginning at about 2140 feet in a north easterly direction from the SW corner Sec. 17, T12S, R9E, G&SRB&M, at a point in an easterly direction 50 feet from the discovery monument (at which this notice is posted), being in the center of the east end line of said claim; thence southerly 300 feet to a 4' post, being the southeast corner of said claim; thence westerly 1500 feet to a 4' post being at the southwest corner of said claim; thence northerly 300 feet to a 4' post at the center of the west end of said claim; thence northerly 300 feet to a 4' post at the northwest corner of said claim; thence easterly 1500 feet to a 4' post at the northeast corner of said claim; thence southerly 300 feet to the place of beginning.

Dated and posted on the ground this 23rd day of May, 1972.

AMERICAN SMELTING AND REFINING COMPANY

Harold M. Stone

Agent

R. A. Barnes

Agent

MAP FILED IN A MC 48521

48579

Fee \$26

SEARCHED	INDEXED
COPIES	ROUTED

SEARCHED BY: [initials]

INDEXED BY: [initials]

COPIES BY: [initials]

ROUTED BY: [initials]

1972 JUN 11 PM 1:05

48579

Harold M. Stone
Deputy

48579

JUL 17 1979

NOTICE OF MINING LOCATION

LODE CLAIM

A MC 48580

TO ALL WHOM IT MAY CONCERN:

This Mining Claim, the name of which is the MAY 78 Mining Claim, situate on lands belonging to the United States of America, and in which there are valuable mineral deposits, was entered upon and located for the purpose of exploration and purchase by AMERICAN SMELTING AND REFINING COMPANY, a New Jersey Corporation and a citizen of the United States, the undersigned, on the 23rd day of May, 1972.

The length of this claim is 1500 feet, and I claim 50 feet in a westerly direction and 1450 feet in an easterly direction from the center of the discovery monument, at which this notice is posted, lengthwise of the claim, together with 300 feet in width of the surface grounds, on each side of the center of said claim. The general course of the lode deposit and premises is from the east to the west.

The claim is situate and located in the Silver Bell Mining District, in Pima County, in the State of Arizona, about 2170 feet in a northeasterly direction from the SW corner Sec. 17, T12S, R9E, G&SRB&M, and is bounded on the west by MAY 77, on the north by MAY 76, on the east by MAY 85, and on the south by MAY 80.

The surface boundaries of the claim are marked upon the ground as follows: Beginning at about 2140 feet in a northeasterly direction from the SW corner Sec. 17, T12S, R9E, G&SRB&M, at a point in a westerly direction 50 feet from the discovery monument (at which this notice is posted), being in the center of the west end line of said claim; thence northerly 300 feet to a 4' post, being the northwest corner of said claim; thence easterly 1500 feet to a 4' post being at the northeast corner of said claim; thence southerly 300 feet to a 4' post at the corner of the east end of said claim; thence southerly 300 feet to a 4' post at the southeast corner of said claim; thence westerly 1500 feet to a 4' post at the southwest corner of said claim; thence northerly 300 feet to the place of beginning.

Dated and posted on the ground this 23rd day of May, 1972.

AMERICAN SMELTING AND REFINING COMPANY

Harold M. Stone
Agent

R. A. Barnes
Agent

MAP FILED IN A MC 48521

Fee of \$ 400.00

SEARCHED	INDEXED
SERIALIZED	FILED

APR 17 1979

U.S. DEPARTMENT OF THE INTERIOR

Conservation, Smelting & Refining
4063

1972 JUN 17 PM 1 05

Harold M. Stone
Deputy

48580

JUN 17 1979

NOTICE OF MINING LOCATION

LODE CLAIM

A MC 48581

TO ALL WHOM IT MAY CONCERN:

This Mining Claim, the name of which is the MAY 79 Mining Claim, situate on lands belonging to the United States of America, and in which there are valuable mineral deposits, was entered upon and located for the purpose of exploration and purchase by AMERICAN SMELTING AND REFINING COMPANY, a New Jersey Corporation and a citizen of the United States, the undersigned, on the 23rd day of May, 1972.

The length of this claim is 1500 feet, and I claim 1450 feet in a westerly direction and 50 feet in an easterly direction from the center of the discovery monument, at which this notice is posted, lengthwise of the claim, together with 300 feet in width of the surface grounds, on each side of the center of said claim. The general course of the lode deposit and premises is from east to the west.

The claim is situate and located in the Silver Bell Mining District, in Pima County, in the State of Arizona, about 1650 feet in a northeasterly direction from the SW corner Sec. 17, T12S, R9E, G&SRB&M, and is bounded on the west by ASARCO patented land, on the north by MAY 77, on the east by MAY 80, and on the south by MAY 81.

The surface boundaries of the claim are marked upon the ground as follows: Beginning at about 1690 feet in a northeasterly direction from the SW corner Sec. 17, T12S, R9E, G&SRB&M, at a point in an easterly direction 50 feet from the discovery monument (at which this notice is posted), being in the center of the east end line of said claim; thence southerly 300 feet to a 4' post, being the southeast corner of said claim; thence westerly 1500 feet to a 4' post being at the southwest corner of said claim; thence northerly 300 feet to a 4' post at the center of the west end of said claim; thence northerly 300 feet to a 4' post at the northwest corner of said claim; thence easterly 1500 feet to a 4' post at the northeast corner of said claim; thence southerly 300 feet to the place of beginning.

Dated and posted on the ground this 23rd day of May, 1972.

AMERICAN SMELTING AND REFINING COMPANY

Harold M. Stone
Agent

W. A. ...
Agent

MAP FILED IN A MC 48521

48581

SEARCHED	INDEXED
SERIALIZED	FILED

American Smelting Ref. Co.
 1972 JUN 1 PM 1:05
 4863 466
W. A. ...

48581

NOTICE OF MINING LOCATION

JUL 17 1979

LODE CLAIM

A MC 48582

TO ALL WHOM IT MAY CONCERN

This Mining Claim, the name of which is the MAY 80 Mining Claim, situate on lands belonging to the United States of America, and in which there are valuable mineral deposits, was entered upon and located for the purpose of exploration and purchase by AMERICAN SMELTING AND REFINING COMPANY, a New Jersey Corporation and a citizen of the United States, the undersigned, on the 23 day of May, 1972.

The length of this claim is 1500 feet, and I claim 50 feet in a westerly direction and 1450 feet in an easterly direction from the center of the discovery monument, at which this notice is posted, lengthwise of the claim, together with 300 feet in width of the surface grounds, on each side of the center of said claim. The general course of the lode deposit and premises is from the east to the west.

The claim is situate and located in the Silver Bell Mining District, in Pima County, in the State of Arizona, about 1730 feet in a northeasterly direction from the SW corner Sec. 17, T12S, R9E, G&SRB&M, and is bounded on the west by MAY 79, on the north by MAY 78, on the east by MAY 87, and on the south by MAY 82.

The surface boundaries of the claim are marked upon the ground as follows: Beginning at about 1690 feet in a northeasterly direction from the SW corner Sec. 17, T12S, R9E, G&SRB&M, at a point in a westerly direction 50 feet from the discovery monument, (at which this notice is posted), being in the center of the west end line of said claim; thence northerly 300 feet to a 4' post, being the northwest corner of said claim; thence easterly 1500 feet to a 4' post being at the northeast corner of said claim; thence southerly 300 feet to a 4' post at the center of the east end of said claim; thence southerly 300 feet to a 4' post at the southeast corner of said claim; thence westerly 1500 feet to a 4' post at the southwest corner of said claim; thence northerly 300 feet to the place of beginning.

Dated and posted on the ground this 23rd day of May, 1972.

AMERICAN SMELTING AND REFINING COMPANY

Harold M. Stone
Agent

Red Barnes
Agent

MAP FILED IN A MC 48582

48582

INDEXED	COPIES	SLOTTED

SEARCHED

1972 JUL 17 PM 1 05

American Smelting & Refining Co

48582

1972 JUL 17 PM 1 05

John MacLennan

48582

RECEIVED
B.L.M. AZ STATE OFFICE

SILVER BELL UNIT
DOC. 34-118

NOTICE OF MINING LOCATION

A MC 48583

JUL 17 1979

LODE CLAIM

TO ALL WHOM IT MAY CONCERN:

This Mining Claim, the name of which is MAY 81 Mining Claim, situate on lands belonging to the United States of America, and in which there are valuable mineral deposits, was entered upon and located for the purpose of exploration and purchase by AMERICAN SMELTING AND REFINING COMPANY, a New Jersey Corporation and a citizen of the United States, the undersigned, on the 23rd day of May, 1972.

The length of this claim is 1500 feet, and I claim 1450 feet in a westerly direction and 50 feet in an easterly direction from the center of the discovery monument, at which this notice is posted, lengthwise of the claim, together with 300 feet in width of the surface grounds, on each side of the center of said claim. The general course of the lode deposit and premises is from east to the west.

The claim is situate and located in the Silver Bell Mining District, in Pima County, in the State of Arizona, about 1330 feet in a northeasterly direction from the SW corner Sec. 17, T12S, R9E, G&SRB&M, and is bounded on the west by ASARCO patented land, on the north by MAY 79, on the east by MAY 82.

The surface boundaries of the claim are marked upon the ground as follows: Beginning at about 1370 feet in a northeasterly direction from the SW corner Sec. 17, T12S, R9E, G&SRB&M, at a point in an easterly direction 50 feet from the discovery monument (at which this notice is posted), being in the center of the east end line of said claim; thence southerly 300 feet to a 4' post, being the southeast corner of said claim; thence westerly 1500 feet to a 4' post being at the southwest corner of said claim; thence northerly 300 feet to a 4' post at the center of the west end of said claim; thence northerly 300 feet to a 4' post at the northwest corner of said claim; thence easterly 1500 feet to a 4' post at the northeast corner of said claim; thence southerly 300 feet to the place of beginning.

Dated and posted on the grounds this 23rd day of May, 1972.

AMERICAN SMELTING AND REFINING COMPANY

Herald M. Stone
Agent

R. A. Adams
Agent

MAP FILED IN A MC 48521

6.300

Fee	2.00		
INDEXED	COPIES	LOCATED	

State of Arizona
County of Pima

AMERICAN SMELTING & REFINING CO
4/26 4:30
1972 JUN 1 PM 1-05

John M. Spangill
Agent

48583

RECEIVED
B.L.M. AZ STATE OFFICE

SILVER BELL UNIT
DOC. 34-111

NOTICE OF MINING LOCATION

JUN 17 1979

LODE CLAIM

A MC 48584

10:00 A.M.
TO ALL WHOM IT MAY CONCERN:
PIMA COUNTY, ARIZONA

This Mining Claim, the name of which is the MAY 82 Mining Claim, situate on lands belonging to the United States of America, and in which there are valuable mineral deposits, was entered upon and located for the purpose of exploration and purchase by AMERICAN SMELTING AND REFINING COMPANY, a New Jersey Corporation and a citizen of the United States, the undersigned, on the 23rd day of May, 1972.

The length of this claim is 1500 feet, and I claim 50 feet in a westerly direction and 1450 feet in an easterly direction from the center of the discovery monument, at which this notice is posted, lengthwise of the claim, together with 300 feet in width of the surface grounds, on each side of the center of said claim. The general course of the lode and premises is from the east to the west.

The claim is situate and located in the Silver Bell Mining District, in Pima County, in the State of Arizona, about 1410 feet in a northeasterly direction from the SW corner Sec. 17, T12S, R9E, C&SRB&M, and is bounded on the west by MAY 31, on the north by MAY 80, and on the east by MAY 89

The surface boundaries of the claim are marked upon the ground as follows: Beginning at about 1370 feet in a northeasterly direction from the SW corner Sec. 17, T12S, R9E, C&SRB&M, at a point in a westerly direction 50 feet from the discovery monument (at which this notice is posted), being in the center of the west end line of said claim; thence northerly 300 feet to a 4' post, being the northwest corner of said claim; thence easterly 1500 feet to a 4' post being at the northeast corner of said claim; thence southerly 300 feet to a 4' post at the center of the east end of said claim; thence southerly 300 feet to a 4' post at the southeast corner of said claim; thence westerly 1500 feet to a 4' post at the southwest corner of said claim; thence northerly 300 feet to the place of beginning.

Dated and posted on the ground this 23rd day of May, 1972.

AMERICAN SMELTING AND REFINING COMPANY

Harold M. Stone
Agent

Ray Baran
Agent

MAP FILED IN A MC 48521

20007

Fee	2.00
INDEXED	COPIES
BLANKET	BLANKET

State of Arizona
County of Pima

1972 JUN 11 PM 1:05
4863
American Smelting & Refining Co.
John W. Brown

MAY 1979 48584

RECEIVED
B.L.M. AZ STATE OFFICE

SILVER BELL UNIT
DOC. 84-III

JUL 17 1979

NOTICE OF MINING LOCATION

10:00 A.M.
PHOENIX, ARIZONA

LODE CLAIM

A MC 48585

TO ALL WHOM IT MAY CONCERN:

This Mining Claim, the name of which is the MAY 83 Mining Claim, situate on lands belonging to the United States of America, and in which there are valuable mineral deposits, was entered upon and located for the purpose of exploration and purchase by AMERICAN SMELTING AND REFINING COMPANY, a New Jersey Corporation and a citizen of the United States, the undersigned, on the 24th day of May, 1972.

The length of this claim is 1500 feet, and I claim 1450 feet in a westerly direction and 50 feet in an easterly direction from the center of the discovery monument, at which this notice is posted, lengthwise of the claim, together with 300 feet in width of the surface grounds, on each side of the center of said claim. The general course of the lode and premises is from the east to the west.

The claim is situate and located in the Silver Bell Mining District, in Pima County, in the State of Arizona, about 2570 feet in a northwesterly direction from the SE corner Sec. 17, T12S, R9E, G&SRB&M, and is bounded on the west by MAY 76, on the north by MAY 75, on the east by MAY 84, and on the south by MAY 85.

The surface boundaries of the claim are marked upon the ground as follows: Beginning at about 2550 feet in a northwesterly direction from the SE corner Sec. 17, T12S, R9E, G&SRB&M, at a point in an easterly direction 50 feet from the discovery monument (at which this notice is posted), being in the center of the east end line of said claim; thence southerly 300 feet to a 4' post, being the southeast corner of said claim; thence westerly 1500 feet to a 4' post being at the southwest corner of said claim; thence northerly 300 feet to a 4' post at the center of the west end of said claim; thence northerly 300 feet to a 4' post at the northwest corner of said claim; thence easterly 1500 feet to a 4' post at the northeast corner of said claim; thence southerly 300 feet to the place of beginning.

Dated and posted on the ground this 24th day of May, 1972

AMERICAN SMELTING AND REFINING COMPANY

Harold M. Stone
Agent

R. A. ...
Agent

MAP FILED IN A MC 48585

207108

Fee 2.00

INDEXED	COPIES	FILED
---------	--------	-------

U.S. DEPT. OF THE INTERIOR
BUREAU OF LAND MANAGEMENT
PHOENIX, ARIZONA

American Smelting & Refining
446 S. ...
1972 JUN 11 PM 1 05

1972 JUN 11 PM 1 05

Harold M. Stone
Agent

48585

RECEIVED
B.L.M. AZ STATE OFFICE

SILVER BELL UNIT
DOC. 34-11

NOTICE OF MINING LOCATION

JUL 17 1979

LODE CLAIM

A MC 48586

MAP FILED IN A MC 48521

TO ALL WHOM IT MAY CONCERN:
1000 AM

This Mining Claim, the name of which is the MAY 84 Mining Claim, situate and located on lands belonging to the United States of America, and in which there are valuable mineral deposits, was entered upon and located for the purpose of exploration and purchase by AMERICAN SMELTING AND REFINING COMPANY, a New Jersey Corporation and a citizen of the United States, the undersigned, on the 24th day of May, 1972.

The length of this claim is 1500 feet, and I claim 50 feet in a westerly direction and 1450 feet in an easterly direction from the center of the discovery monument, at which this notice is posted, lengthwise of the claim, together with 300 feet in width of the surface grounds; on each side of the center of said claim. The general course of the lode deposit and premises is from the east to the west.

The claim is situate and located in the Silver Bell Mining District, in Pima County, in the State of Arizona, about 2530 feet in a northwesterly direction from the SE corner Sec. 17, T12S, R9E, G&SRB&M, and is bounded on the west by MAY 83, on the east by ASARCO patented land, and on the south by MAY 86.

The surface boundaries of the claim are marked upon the ground as follows: Beginning at about 2550 feet in a northwesterly direction from the SE corner Sec. 17, T12S, R9E, G&SRB&M, at a point in a westerly direction 50 feet from the discovery monument (at which this notice is posted), being in the center of the west end line of said claim; thence northerly 300 feet to a 4' post, being the northwest corner of said claim; thence easterly 1500 feet to a 4' post being at the northeast corner of said claim; thence southerly 300 feet to a 4' post at the center of the east end of said claim; thence southerly 300 feet to a 4' post at the southeast corner of said claim; thence westerly 1500 feet to a 4' post at the southwest corner of said claim; thence northerly 300 feet to the place of beginning.

Dated and posted on the ground this 24th day of May, 1972.

AMERICAN SMELTING AND REFINING COMPANY

Harold M. Stone
Agent

R. A. Barnes
Agent

48586

INDEXED	COPYED	FILED
---------	--------	-------

1972 JUN 11 PM 1-05
48586

American Smelting & Refining Co.

Harold M. Stone

48586

JUL 17 1979

NOTICE OF MINING LOCATION

LODE CLAIM

10:00 A.M.
TUCSON, ARIZONA

A MC 48587

TO ALL WHOM IT MAY CONCERN:

This Mining Claim, the name of which is the MAY 85 Mining Claim, situate on lands belonging to the United States of America, and in which there are valuable mineral deposits, was entered upon and located for the purpose of exploration and purchase by AMERICAN SMELTING AND REFINING COMPANY, a New Jersey Corporation and a citizen of the United States, the undersigned, on the 24th day of May, 1972.

The length of this claim is 1500 feet, and I claim 1450 feet in a westerly direction and 50 feet in an easterly direction from the center of the discovery monument, at which this notice is posted, lengthwise of the claim, together with 300 feet in width of the surface grounds, on each side of the center of said claim. The general course of the lode and premises is from the east to the west.

MAP FILED IN A MC 48587

The claim is situate and located in the Silver Bell Mining District, in Pima County, in the State of Arizona, about 2040 feet in a northwesterly direction from the SE corner Sec. 17, T12S, R9E, G&SRB&M, and is bounded on the west by MAY 78, on the north by MAY 83, on the east by MAY 86, and on the south by MAY 87.

The surface boundaries of the claim are marked upon the ground as follows: Beginning at about 2020 feet in a northwesterly direction from the SE corner Sec. 17, T12 S, R9E, G&SRB&M, at a point in an easterly direction 50 feet from the discovery monument (at which this notice is posted), being in the center of the east end line of said claim; thence southerly 300 feet to a 4' post, being the southeast corner of said claim; thence westerly 1500 feet to a 4' post being at the southwest corner of said claim; thence northerly 300 feet to a 4' post at the center of the west end of said claim; thence northerly 300 feet to a 4' post at the northwest corner of said claim; thence easterly 1500 feet to a 4' post at the northeast corner of said claim; thence southerly 300 feet to the place of beginning.

Dated and posted on the ground this 24th day of May, 1972.

AMERICAN SMELTING AND REFINING COMPANY

Harold M. Stone
Agent

R. A. [Signature]
Agent

2070

Fee	2.00
INDEXED	INDEXED
COMM.	INDEXED

SEARCHED
SERIALIZED
INDEXED

American Smelting & Ref.

1972 JUN 1 PM 1:06
48587

John Mac [Signature]

48587

JUL 17 1979

LODE CLAIM

A MC 48588

TO ALL WHOM IT MAY CONCERN:

This Mining Claim, the name of which is the MAY 86 Mining Claim, situate on lands belonging to the United States of America, and in which there are valuable mineral deposits, was entered upon and located for the purpose of exploration and purchase by AMERICAN SMELTING AND REFINING COMPANY, a New Jersey Corporation and a citizen of the United States, the undersigned, on the 24th day of May, 1972.

The length of this claim is 1500 feet, and I claim 50 feet in a westerly direction and 1450 feet in an easterly direction from the center of the discovery monument, at which this notice is posted, lengthwise of the claim, together with 300 feet in width of the surface grounds, on each side of the center of said claim. The general course of the lode deposit and premises is from the east to the west.

The claim is situate and located in the Silver Bell Mining District, in Pima County, in the State of Arizona, about 2000 feet in a northwesterly direction from the SE corner Sec. 17, T12S, R9E, G&SRB&M, and is bounded on the west by MAY 85, on the north by MAY 84, on the east by ASARCO patented land, and on the south by MAY 88.

The surface boundaries of the claim are marked upon the ground as follows: Beginning at about 2020 feet in a northwesterly direction from the SE corner Sec. 17, T12S, R9E, G&SRB&M, at a point in a westerly direction 50 feet from the discovery monument (at which this notice is posted), being in the center of the west end line of said claim; thence northerly 300 feet to a 4' post, being the northwest corner of said claim; thence easterly 1500 feet to a 4' post being at the northeast corner of said claim; thence southerly 300 feet to a 4' post at the center of the east end of said claim; thence southerly 300 feet to a 4' post at the southeast corner of said claim; thence westerly 1500 feet to a 4' post at the southwest corner of said claim; thence northerly 300 feet to the place of beginning.

Dated and posted on the ground this 24th day of May, 1972.

AMERICAN SMELTING AND REFINING COMPANY

Richard M. Stone
Agent

RCA Barnes
Agent

MAP FILED IN A MC 48588

48588

INDEXED	COPIES	PLOTTED
---------	--------	---------

State of Arizona
County of Pima

I hereby certify that the within finding

American Smelting & Ref. Co.
4063
1972 JUN 1 PM 1 06

Richard M. Stone
Agent

48588

NOTICE OF MINING LOCATION

JUL 17 1979

LODE CLAIM

A MC 48589

1900
PIMA COUNTY, ARIZONA

TO ALL WHOM IT MAY CONCERN:

This Mining Claim, the name of which is the MAY 87 Mining Claim, situate on lands belonging to the United States of America, and in which there are valuable mineral deposits, was entered upon and located for the purpose of exploration and purchase by AMERICAN SMELTING AND REFINING COMPANY, a New Jersey Corporation and a citizen of the United States, the undersigned, on the 24th day of May, 1972.

The length of this claim is 1500 feet, and I claim 1450 feet in a westerly direction and 50 feet in an easterly direction from the center of the discovery monument, at which this notice is posted, lengthwise of the claim, together with 300 feet in width of the surface grounds, on each side of the center of said claim. The general course of the lode deposit and premises is from the east to the west.

The claim is situate and located in the Silver Bell Mining District, in Pima County, in the State of Arizona, about 1560 feet in a northwesterly direction from the SE corner Sect. 17, T12S, R9E, G&SRB&M, and is bounded on the west by MAY 80, on the north by MAY 85, on the east by MAY 88, and on the south by MAY 89.

The surface boundaries of the claim are marked upon the ground as follows: Beginning at about 1520 feet in a northwesterly direction from the SE corner Sec. 17, T12S, R9E, G&SRB&M, at a point in an easterly direction 50 feet from the discovery monument (at which this notice is posted), being in the center of the east end line of said claim; thence southerly 300 feet to a 4' post, being the southeast corner of said claim; thence westerly 1500 feet to a 4' post being at the southwest corner of said claim; thence northerly 300 feet to a 4' post at the center of the west end of said claim; thence northerly 300 feet to a 4' post at the northwest corner of said claim; thence easterly 1500 feet to a 4' post at the northeast corner of said claim; thence southerly 300 feet to the place of beginning.

Dated and posted on the ground this 24th day of May, 1972.

AMERICAN SMELTING AND REFINING COMPANY

Harold M. Stone
Agent

R.A. Barnes
Agent

MAP FILED IN A MC
48521

642372

INDEXED	CHECKED	ALIGNED

1972 JUN 1 P.M. 1-06
American Smelting & Ref. Co.
4463

Delmar Lane

48589 48589

JUL 17 1979

NOTICE OF MINING LOCATION

10:00 AM
PHOENIX, ARIZONA

LODE CLAIM

A MC 48590

TO ALL WHOM IT MAY CONCERN:

This Mining Claim, the name of which is the MAY 38 Mining Claim, situate on lands belonging to the United States of America, and in which there are valuable mineral deposits, was entered upon and located for the purpose of exploration and purchase by AMERICAN SMELTING AND REFINING COMPANY, a New Jersey Corporation and a citizen of the United States, the undersigned, on the 24th day of May, 1972.

The length of this claim is 1500 feet, and I claim 50 feet in a westerly direction and 1450 feet in an easterly direction from the center of the discovery monument, at which this notice is posted, lengthwise of the claim, together with 300 feet in width of the surface grounds, on each side of the center of said claim. The general course of the lode and premises is from the east to the west.

The claim is situate and located in the Silver Bell Mining District, in Pima County, in the State of Arizona, about 1490 feet in a northwesterly direction from the SE corner, Sec. 17, T12S, R9E, G&SRB&M, and is bounded on the west by MAY 87, on the north by MAY 86, on the east by ASARCO patented land, and on the south by MAY 90.

The surface boundaries of the claim are marked upon the ground as follows: Beginning at about 1520 feet in a northwesterly direction from the SE corner, Sec. 17, T12S, R9E, G&SRB&M, at a point in a westerly direction 50 feet from the discovery monument (at which this notice is posted), being in the center of the west end line of said claim; thence northerly 300 feet to a 4' post, being the northwest corner of said claim; thence easterly 1500 feet to a 4' post being at the northeast corner of said claim; thence southerly 300 feet to a 4' post at the center of the east end of said claim; thence southerly 300 feet to a 4' post at the southeast corner of said claim; thence westerly 1500 feet to a 4' post at the southwest corner of said claim; thence northerly 300 feet to the place of beginning.

Dated and posted on the ground this 24th day of May, 1972.

AMERICAN SMELTING AND REFINING COMPANY

Harold M. Stone
Agent

R. A. Baird
Agent

MAP FILED IN A MC 48521

48590

Fee \$ 00	
INDEXED	COPIES
SEARCHED	SERIALIZED
State of Arizona } ss	
County of Pima }	

American Smelting & Refining Co.

4263
1972 JUN 14 PM 1 06

Edna Mae Slaughter

48590 470

JUL 17 1979

NOTICE OF MINING LOCATION

1200 FT.
PIMA COUNTY, ARIZONA

LODE CLAIM

A MC 48591

TO ALL WHOM IT MAY CONCERN:

This Mining Claim, the name of which is the MAY 89 Mining Claim, situate on lands belonging to the United States of America, and in which there are valuable mineral deposits, was entered upon and located for the purpose of exploration and purchase by AMERICAN SMELTING AND REFINING COMPANY, a New Jersey Corporation and a citizen of the United States, the undersigned, on the 24th day of May, 1972.

The length of this claim is 1500 feet, and I claim 1450 feet in a westerly direction and 50 feet in an easterly direction from the center of the discovery monument, at which this notice is posted, lengthwise of the claim, together with 300 feet in width of the surface grounds, on each side of the center of said claim. The general course of the lode and premises is from the east to the west.

The claim is situate and located in the Silver Bell Mining District, in Pima County, in the State of Arizona, about 1200 feet in a northwesterly direction from the SE corner Sec. 17, T12S, R9E, G&SRB&M, and is bounded on the west by MAY 82, on the north by MAY 87, and on the east by MAY 90.

The surface boundaries of the claim are marked upon the ground as follows: Beginning at about 1150 feet in a northwesterly direction from the SE corner Sec. 17, T12S, R9E, G&SRB&M, at a point in an easterly direction 50 feet from the discovery monument, (at which this notice is posted), being in the center of the east end line of said claim; thence southerly 300 feet to a 4' post, being the southeast corner of said claim; thence westerly 1500 feet to a 4' post being at the southwest corner of said claim; thence northerly 300 feet to a 4' post at the center of the west end of said claim; thence northerly 300 feet to a 4' post at the northwest corner of said claim; thence easterly 1500 feet to a 4' post at the northeast corner of said claim; thence southerly 300 feet to the place of beginning.

Dated and posted on the ground this 24th day of May, 1972.

AMERICAN SMELTING AND REFINING COMPANY

Harold M. Stone
Agent

R.A. [Signature]
Agent

MAP FILED IN A MC 48521

62772

INDEXED	COPIES	BLOTTED

55

Deposited

American Smelting & Refining Co.

1972 JUN 1 PM 1 05

4263 471

Alan Neal [Signature]

RECEIVED
B.L.M. AZ STATE ICE

SILVER BELL UNIT
DOC. 34-111

JUL 17 1974

NOTICE OF MINING LOCATION

LODE CLAIM

A MC 48592

TO ALL WHOM IT MAY CONCERN:

This Mining Claim, the name of which is the MAY 90 Mining Claim, situate on lands belonging to the United States of America, and in which there are valuable mineral deposits, was entered upon and located for the purpose of exploration and purchase by AMERICAN SMELTING AND REFINING COMPANY, a New Jersey Corporation and a citizen of the United States, the undersigned, on the 24th day of May, 1972.

The length of this claim is 1500 feet, and I claim 50 feet in a westerly direction and 1450 feet in an easterly direction from the center of the discovery monument, at which this notice is posted, lengthwise of the claim, together with 300 feet in width of the surface grounds, on each side of the center of said claim. The general course of the lode and premises is from the east to the west.

The claim is situate and located in the Silver Bell Mining District, in Pima County, in the State of Arizona, about 1110 feet in a northwesterly direction from the SE corner Sec. 17, T12 S, R9E, G&SRB&M, and is bounded on the west by MAY 89, on the north by MAY 88 and on the east by ASARCO patented land.

The surface boundaries of the claim are marked upon the ground as follows: Beginning at about 1150 feet in a northwesterly direction from the SE corner, Sec. 17, T12S, R9E, G&SRB&M, at a point in a westerly direction 50 feet from the discovery monument (at which this notice is posted), being in the center of the west end line of said claim; thence northerly 300 feet to a 4' post, being the northwest corner of said claim; thence easterly 1500 feet to a 4' post being at the northeast corner of said claim; thence southerly 300 feet to a 4' post at the center of the east end of said claim; thence southerly 300 feet to a 4' post at the southeast corner of said claim; thence westerly 1500 feet to a 4' post at the southwest corner of said claim; thence northerly 300 feet to the place of beginning.

Dated and posted on the ground this 24th day of May, 1972.

AMERICAN SMELTING AND REFINING COMPANY

Harold M. Stone
Agent

Ray L. Barnes
Agent

MAP FILED IN A MC 48521

48592

INDEXED	COPIES	RECEIVED
State of Arizona		

AMERICAN SMELTING & REFINING CO.
 JUN 11 PM 1 06
 4263 Fee 472

John Mac Laughlin
Deputy

48592 472

RECEIVED
B.L.M. AZ STATE OFFICE

SILVER BELL UNIT
Doc. 84-KK

JUL 17 1979

NOTICE OF MINING LOCATION

1000 AM
TUESDAY, AUGUST 14, 1979

LODE CLAIM

A MC 48593

TO ALL WHOM IT MAY CONCERN:

This Mining Claim, the name of which is the MAY 91 MINING CLAIM, situate on lands belonging to the United States of America, and in which there are valuable mineral deposits, was entered upon and located for the purpose of exploration and purchase by AMERICAN SMELTING AND REFINING COMPANY, a New Jersey Corporation and a citizen of the United States, the undersigned, on the 22nd day of August, 1972.

The length of this claim is 1500 feet, and I claim 1450 feet in a northerly direction and 50 feet in a southerly direction from the center of the discovery monument, at which this notice is posted, lengthwise of the claim, together with 300 feet in width of the surface grounds, on each side of the center of said claim. The general course of the lode deposit and premises is from the south to the north.

The claim is situate and located in the Silver Bell Mining District, in Pima County, in the State of Arizona, about 450 feet in a southeasterly direction from the southwest corner, Section 12, T.12S., R.8E, G&SRB&M, and is bounded on the west by Section 11, T.12S., R.8E., G&SRB&M, on the north by MAY 24 and on the east by MAY 92.

The surface boundaries of the claim are marked upon the ground as follows: Beginning at about 450 feet in a southeasterly direction from the southwest corner, Section 12, T.12S., R.8E., G&SRB&M, at a point in a southerly direction 50 feet from the discovery monument (at which this notice is posted), being in the center of the south end line of said claim: thence westerly 300 feet to a 4' post, being the southwest corner of said claim; thence northerly 1500 feet to a 4' post being at the northwest corner of said claim; thence easterly 300 feet to a 4' post at the center of the north end of said claim; thence easterly 300 feet to a 4' post at the northeast corner of said claim; thence southerly 1500 feet to a 4' post at the southeast corner of said claim; thence westerly 300 feet to the place of beginning.

Dated and posted on the ground this 22 day of August, 1972.

AMERICAN SMELTING AND REFINING COMPANY

Mike Thurman

Agent

R. A. Barnes

Agent

MAP FILED IN A MC 48521

69

20

INDEXED	COPIES	SLOTTED
---------	--------	---------

Conservation Building & Refining
012 113 30 1124-42
4326 942

Stanford Decker

BOOK 4326 PAGE 942

B.L.M. AZ STATE OFFICE

NOTICE OF MINING LOCATION

JUL 17 1972

LODE CLAIM

A MC 48594

TO ALL WHOM IT MAY CONCERN:

This Mining Claim, the name of which is the MAY 92 Mining Claim, situate on lands belonging to the United States of America, and in which there are valuable mineral deposits, was entered upon and located for the purpose of exploration and purchase by AMERICAN SMELTING AND REFINING COMPANY, a New Jersey Corporation and a citizen of the United States, the undersigned, on the 22nd day of August, 1972.

The length of this claim is 1500 feet, and I claim 1450 feet in a northerly direction and 50 feet in a southerly direction from the center of the discovery monument, at which this notice is posted, lengthwise of the claim, together with 300 feet in width of the surface grounds, on each side of the center of said claim. The general course of the lode deposit and premises is from the south to the north.

The claim is situate and located in the Silver Bell Mining District, in Pima County, in the State of Arizona, about 950 feet in a southeasterly direction from the southwest corner, Section 12, T.12S., R.8E., G&SRB&M, and is bounded on the west by MAY 91, on the north by MAY 25, and on the east by MAY 27.

The surface boundaries of the claim are marked upon the ground as follows: Beginning at about 950 feet in a southeasterly direction from the southwest corner Section 12, T.12S., R.8E., G&SRB&M, at a point in a southerly direction 50 feet from the discovery monument (at which this notice is posted), being in the center of the south end line of said claim; thence westerly 300 feet to a 4' post, being the southwest corner of said claim; thence northerly 1500 feet to a 4' post being at the northwest corner of said claim; thence easterly 300 feet to a 4' post at the center of the north end of said claim; thence easterly 300 feet to a 4' post at the northeast corner of said claim; thence southerly 1500 feet to a 4' post at the southeast corner of said claim; thence westerly 300 feet to the place of beginning.

Dated and posted on the ground this 22nd day of August, 1972.

AMERICAN SMELTING AND REFINING COMPANY

Mike Thurman
Agent

R. A. Barnes
Agent

MAP FILED IN A MC 48521

131

FILED

IN-REPLY TO	COPIES	SLOTTED
-------------	--------	---------

100-4336-443

4336-443

AMERICAN SMELTING & REFINING

8/22/72

100-4336-443

Kenfield D. ...

823 PAGE 843

NOTICE OF MINING LOCATION

RECEIVED
B.L.M. AZ STATE OFFICE

LODE CLAIM

JUL 17 1979

A MC 48595

TO ALL WHOM IT MAY CONCERN:

This Mining Claim, the name of which is the MAY 93 Mining Claim, situate on lands belonging to the United States of America, and in which there are valuable mineral deposits, was entered upon and located for the purpose of exploration and purchase by AMERICAN SMELTING AND REFINING COMPANY, a New Jersey Corporation and a citizen of the United States, the undersigned, on the 25th day of August, 1972.

The length of this claim is 1500 feet, and I claim 1450 feet in a northerly direction and 50 feet in a southerly direction from the center of the discovery monument, at which this notice is posted, lengthwise of the claim, together with 300 feet in width of the surface grounds, on each side of said claim. The general course of the lode deposit and premises is from the south to the north.

The claim is situate and located in the Silver Bell Mining District, in Pima County, in the State of Arizona, about 2500 feet in a southeasterly direction from the northwest corner, Section 12, T.12S., R.8E., G&SRB&M, and is bounded on the west by MAY 23, on the north by MAY 94, on the east by MAY 94, 96 and 98, and on the south by MAY 26.

The surface boundaries of the claim are marked upon the ground as follows: Beginning at about 2500 feet in a southeasterly direction from the northwest corner, Section 12, T.12S., R.8E., G&SRB&M, at a point in a southerly direction 50 feet from the discovery monument, at which this notice is posted, being in the center of the south end line of said claim; thence westerly 300 feet to a 4' post, being the southwest corner of said claim; thence northerly 1500 feet to a 4' post being at the northwest corner of said claim; thence easterly 300 feet to a 4' post at the center of the north end of said claim; thence easterly 300 feet to a 4' post at the northeast corner of said claim; thence 1500 feet to a 4' post at the southeast corner of said claim; thence westerly 300 feet to the place of beginning.

Dated and posted on the ground this 25th day of August, 1972.

AMERICAN SMELTING AND REFINING COMPANY

Mike Thurman
Agent

R.A. Barnes
Agent

MAP FILED IN A MC
48521

2011

Fee	2.00
INDEXED	COPIES
BLOTTED	

4326-944

Comptroller - Refining

42 MAY 20 P.M. 42

4326-944

Stamped Deed

4326-944

RECEIVED
B.L.M. AZ STATE OFFICE

SILVER BELL UNIT
DOC. 84-KK

NOTICE OF MINING LOCATION

JUL 17 1979

LODE CLAIM

A MC 48596

TO ALL WHOM IT MAY CONCERN:

This Mining Claim, the name of which is the MAY 94 Mining Claim, situate on lands belonging to the United States of America, and in which there are valuable mineral deposits, was entered upon and located for the purpose of exploration and purchase by AMERICAN SMELTING AND REFINING COMPANY, a New Jersey Corporation and a citizen of the United States, the undersigned, on the 24th day of August, 1972.

The length of this claim is 1300 feet, and I claim 1250 feet in a westerly direction and 50 feet in an easterly direction from the center of the discovery monument, at which this notice is posted, lengthwise of the claim, together with 300 feet in width of the surface grounds, on each side of the center of said claim. The general course of the lode deposit and premises is from the east to the west.

The claim is situate and located in the Silver Bell Mining District, in Pima County, in the State of Arizona, about 2850 feet in a southeasterly direction from the northwest corner of Section 12, T.12S., R.8E., G&SRB&M, and is bounded on the east by MAY 95, on the south by MAY 96, and on the west by MAY 93.

The surface boundaries of the claim are marked upon the ground as follows: Beginning at about 2850 feet in a southeasterly direction from the northwest corner, Section 12, T.12S., R.8E., G&SRB&M, at a point in an easterly direction 50 feet from the discovery monument (at which this notice is posted), being in the center of the east end line of said claim; thence southerly 300 feet to a 4' post, being the southeast corner of said claim; thence westerly 1300 feet to a 4' post being at the southwest corner of said claim; thence northerly 300 feet to a 4' post at the center of the west end of said claim; thence northerly 300 feet to a 4' post at the northwest corner of said claim; thence easterly 1300 feet to a 4' post at the northeast corner of said claim; thence southerly 300 feet to the place of beginning.

Dated and posted on the ground this 24th day of August, 1972.

AMERICAN SMELTING AND REFINING COMPANY

Mike Thurman
Agent

R. S. Barnes
Agent

MAP FILED IN A MC 48521

400

Fee	INDEXED	COPIES	REGISTERED
2.00			

American Smelting & Refining
12 AUG 30 11 44 AM '72

4326-995
Walter Beckman
Deputy

4326-995

RECEIVED
BLM. AZ STATE O.

SILVER BELL UNIT
DOC. 84-KK

JUL 17 1979

NOTICE OF MINING LOCATION

LODE CLAIM

A MC 48597

TO ALL WHOM IT MAY CONCERN:

This Mining Claim, the name of which is MAY 95 Mining Claim, situate on lands belonging to the United States of America, and in which there are valuable mineral deposits, was entered upon and located for the purpose of exploration and purchase by AMERICAN SMELTING AND REFINING COMPANY, a New Jersey Corporation and a citizen of the United States, the undersigned, on the 24th day of August, 1972.

The length of this claim is 1500 feet, and I claim 1450 feet in an easterly direction and 50 feet in a westerly direction from the center of the discovery monument, at which this notice is posted, lengthwise of the claim, together with 300 feet in width of the surface grounds, on each side of the center of said claim. The general course of the lode deposit and premises is from the east to the west.

The claim is situate and located in the Silver Bell Mining District, in Pima County, in the State of Arizona, about 2950 feet in a southeasterly direction from the northwest corner, Section 12, T.12S., R.8E., G&SRB&M, and is bounded on the south by MAY 97 and on the west by MAY 94.

The surface boundaries of the claim are marked upon the ground as follows: Beginning at about 2950 feet in a southeasterly direction from the northwest corner Section 12, T.12S., R.8E., G&SRB&M, at a point in a westerly direction 50 feet from the discovery monument (at which this notice is posted), being in the center of the west end line of said claim; thence northerly 300 feet to a 4' post, being the northwest corner of said claim; thence easterly 1500 feet to a 4' post being at the northeast corner of said claim; thence southerly 300 feet to a 4' post at the center of the east end of said claim; thence southerly 300 feet to a 4' post at the southeast corner of said claim; thence westerly 1500 feet to a 4' post at the southwest corner of said claim; thence northerly 300 feet to the place of beginning.

Dated and posted on the ground this 24th day of August, 1972.

AMERICAN SMELTING AND REFINING COMPANY

Mike Shuman
Agent

R.A. Barnes
Agent

MAP FILED IN A MC 48521

77134

Fee 20¢
COPIES SENT
1972 AUG 30 PM 4:42
4326 946
American Smelting & Refining
Joseph Johnson

BOOK 4858 PAGE 846

RECEIVED
B.L.M. AZ STATE OFFICE

SILVER BELL UNIT
DOC. 84-KK

JUL 17 1972

NOTICE OF MINING LOCATION

LODE CLAIM

A MC 48598

TO ALL WHOM IT MAY CONCERN:

This Mining Claim, the name of which is MAY 96 Mining Claim, situate on lands belonging to the United States of America, and in which there are valuable mineral deposits, was entered upon and located for the purpose of exploration and purchase by AMERICAN SMELTING AND REFINING COMPANY, a New Jersey Corporation and a citizen of the United States, the undersigned, on the 24th day of August, 1972.

The length of this claim is 1300 feet, and I claim 1250 feet in a westerly direction and 50 feet in an easterly direction from the center of the discovery monument, at which this notice is posted, lengthwise of the claim, together with 300 feet in width of the surface grounds, on each side of the center of said claim. The general course of the lode deposit and premises is from the east to the west.

The claim is situate and located in the Silver Bell Mining District, in Pima County, in the State of Arizona, about 3050 feet in a southeasterly direction from the Northwest corner, Section 12, T.12S., R.8E., G&SRB&M, and is bounded on the south by MAY 98, on the west by MAY 93, on the north by MAY 94 and on the east by MAY 97.

The surface boundaries of the claim are marked upon the ground as follows: Beginning at about 3050 feet in a southeasterly direction from the northwest corner, Section 12, T.12S., R.8E., G&SRB&M, at a point in an easterly direction 50 feet from the discovery monument (at which this notice is posted), being in the center of the east end line of said claim; thence southerly 300 feet to a 4' post, being the southeast corner of said claim; thence westerly 1300 feet to a 4' post being at the southwest corner of said claim; thence northerly 300 feet to a 4' post at the center of the west end of said claim; thence northerly 300 feet to a 4' post at the northwest corner of said claim; thence easterly 1300 feet to a 4' post at the northeast corner of said claim; thence southerly 300 feet to the place of beginning.

Dated and posted on the ground this 24th day of August, 1972.

AMERICAN SMELTING AND REFINING COMPANY


Mike Thurman

Agent

R. A. Barnes

Agent

MAP FILED IN A MC 48598



American Smelting & Refining
DISCOVERY MONUMENT
T.12S. R.8E. S.12
-4326-997

Joseph D. ...

4326-997

77135

BLM. AZ STATE OFFICE
NOTICE OF MINING LOCATION

JUL 17 1979

LODE CLAIM

A MC 48599

TO ALL WHOM IT MAY CONCERN:

This Mining Claim, the name of which is the MAY 97 Mining Claim, situate on lands belonging to the United States of America, and in which there are valuable mineral deposits, was entered upon and located for the purpose of exploration and purchase by AMERICAN SMELTING AND REFINING COMPANY, a New Jersey Corporation and a citizen of the United States, the undersigned, on the 24th day of August, 1972.

The length of this claim is 1500 feet, and I claim 1450 feet in an easterly direction and 50 feet in a westerly direction from the center of the discovery monument, at which this notice is posted, lengthwise of the claim, together with 300 feet in width of the surface grounds, on each side of the center of said claim. The general course of the lode deposit and premises is from the east to the west.

The claim is situate and located in the Silver Bell Mining District, in Pima County, in the State of Arizona, about 3200 feet in a southeasterly direction from the northwest corner, Section 12, T.12S., R.8E., G&SRB&M, and is bounded on the south by MAY 99, on the west by MAY 96, and on the north by MAY 95.

The surface boundaries of the claim are marked upon the ground as follows: Beginning at about 3200 feet in a southeasterly direction from the northwest corner Section 12, T.12S., R.8E., G&SRB&M, at a point in a westerly direction 50 feet from the discovery monument (at which this notice is posted), being in the center of the west end line of said claim; thence northerly 300 feet to a 4' post, being the northwest corner of said claim; thence easterly 1500 feet to a 4' post being at the northeast corner of said claim; thence southerly 300 feet to a 4' post at the center of the east end of said claim; thence southerly 300 feet to a 4' post at the southeast corner of said claim; thence westerly 1500 feet to a 4' post at the southwest corner of said claim; thence northerly 300 feet to the place of beginning.

Dated and posted on the ground this 24th day of August, 1972.

AMERICAN SMELTING AND REFINING COMPANY

Mike Thurman
Agent

K.A. Barnes
Agent

MAP FILED IN A MC 48521

1972-36

REC. 22

SEARCHED	INDEXED
SERIALIZED	FILED

SEP 2 1972
FBI - PHOENIX

American Smelting & Refining
2100 30
4326 448

Samuel Buchanan
Agent

NOV 4 1972

B.L.M. BUREAU OF LAND MANAGEMENT
OFFICE NOTICE OF MINING LOCATION

JUL 17 1979

LODE CLAIM

A MC 48600

TO ALL WHOM IT MAY CONCERN:

This Mining Claim, the name of which is the MAY 98 Mining Claim, situate on lands belonging to the United States of America, and in which there are valuable mineral deposits, was entered upon and located for the purpose of exploration and purchase by AMERICAN SMELTING AND REFINING COMPANY, a New Jersey Corporation and a citizen of the United States, the undersigned, on the 24th day of August, 1972.

The length of this claim is 1300 feet, and I claim 1250 feet in a westerly direction and 50 feet in an easterly direction from the center of the discovery monument, at which this notice is posted, lengthwise of the claim, together with 300 feet in width of the surface grounds, on each side of said claim. The general course of the lode deposit and premises is from the east to the west.

The claim is situate and located in the Silver Bell Mining District, in Pima County, in the State of Arizona, about 3400 feet in a southeasterly direction from the northwest corner, Section 12, T.12S., R.8E., G&SRB&M, and is bounded on the east by MAY 99, on the south by MAY 28, on the west by MAY 93, and on the north by MAY 96.

The surface boundaries of the claim are marked upon the ground as follows: Beginning at about 3400 feet in a southeasterly direction from the northwest corner, Section 12, T.12S., R.8E., G&SRB&M, at a point in an easterly direction 50 feet from the discovery monument (at which this notice is posted), being in the center of the east end line of said claim; thence southerly 300 feet to a 4' post, being the southeast corner of said claim; thence westerly 1300 feet to a 4' post being at the southwest corner of said claim; thence northerly 300 feet to a 4' post at the center of the west end of said claim; thence northerly 300 feet to a 4' post at the northwest corner of said claim; thence easterly 1300 feet to a 4' post at the northeast corner of said claim; thence southerly 300 feet to the place of beginning.

Dated and posted on the ground this 24th day of August, 1972.

AMERICAN SMELTING AND REFINING COMPANY

Mike Thurman
Agent

R. G. Barnes
Agent

MAP FILED IN A MC 48524

20166

SEARCHED	INDEXED	SERIALIZED

RECEIVED
 AUG 20 1972
 4326 948
 R. G. Barnes
 Agent

BOOK 4226 PAGE 543

RECEIVED
BLM. 17 STATE OFFICE
NOTICE OF MINING LOCATION
LODE CLAIM
JUL 17 1979

A MC 48601

TO ALL WHOM IT MAY CONCERN:

This Mining Claim, the name of which is the MAY 99 Mining Claim, situate on lands belonging to the United States of America, and in which there are valuable mineral deposits, was entered upon and located for the purpose of exploration and purchase by AMERICAN SMELTING AND REFINING COMPANY, a New Jersey Corporation and a citizen of the United States, the undersigned, on the 24th day of August, 1972.

The length of this claim is 1500 feet, and I claim 1450 feet in an easterly direction and 50 feet in a westerly direction from the center of the discovery monument, at which this notice is posted, lengthwise of the claim, together with 300 feet in width of the surface grounds, on each side of the center of said claim. The general course of the lode deposit and premises is from the east to the west.

The claim is situate and located in the Silver Bell Mining District, in Pima County, in the State of Arizona, about 3500 feet in a southeasterly direction from the northwest corner, Section 12, T.12S., R.8E., G&SRB&M, and is bounded on the south by MAY 33, on the west by MAY 98, and on the north by MAY 97.

The surface boundaries of the claim are marked upon the ground as follows: Beginning at about 3500 feet in a southeasterly direction from the northwest corner, Section 12, T.12S., R.8E., G&SRB&M, at a point in a westerly direction 50 feet from the discovery monument (at which this notice is posted), being in the center of the west end line of said claim; thence northerly 300 feet to a 4' post, being the northwest corner of said claim; thence easterly 1500 feet to a 4' post being at the northeast corner of said claim; thence southerly 300 feet to a 4' post at the center of the east end of said claim; thence southerly 300 feet to a 4' post at the southeast corner of said claim; thence westerly 1500 feet to a 4' post at the southwest corner of said claim; thence northerly 300 feet to the place of beginning.

Dated and posted on the ground this 24th day of August, 1972.

AMERICAN SMELTING AND REFINING COMPANY

Mike Thurman
Agent

R. A. Barnes
Agent

BOOK 2228 PAGE 950

MAP FILED IN A MC 48521

8213

Fig. 212

INDEXED	COPIES	BLOTTED
---------	--------	---------

SEARCHED }
SERIALIZED }
INDEXED }
FILED }
AUG 20 1972
4326 950
1972 AUG 30 11 44 43
American Smelting & Refining
Company
Joseph D. Barnes

STATE OF ARIZONA)
COUNTY OF PIMA)

I hereby certify that the within
instrument was filed for record
in Pima County, State of Arizona

No. 21000 RECORDS OF MINES
Book 1756 Page 5

48602

Witness my hand and Official Seal.

Anna Sullinger
County Recorder

Date: 1961 Apr 3 AM 9:25
Request of: A. C. Hall

Indexed	Paged	Blotted
ES	Photostat	AS

By /s/ Norma Y. Meindl
Deputy

Fee: \$1.00

RECEIVED
B.L.M. AZ STATE OFFICE

MAR 17 1979

Notice of Mining Location

LODE CLAIM

TO ALL WHOM IT MAY CONCERN:

PHOENIX, ARIZONA

This Mining Claim, the name of which is the El Tiro 1
Mining Claim, situate on lands belonging to the United States of America, and in which there
are valuable mineral deposits, was entered upon and located for the purpose of exploration
and purchase by American Smelting and Refining Company, a New Jersey Corporation,
and a citizen of the United States

(Locator must insert either "a citizen of the United States" or "who has declared his intention of becoming a citizen of the United States.")

the undersigned, on the 18th day of January, 1961

The length of this claim is 1500 feet,
and we claim 1100 feet,
in a Northeasterly direction and 400
feet in a Southwesterly direction from
the center of the discovery shaft, at which this notice is posted, lengthwise of the claim, to-
gether with 300 feet in width of the surface grounds, on each side of
the center of said claim. The general course of the lode deposit and premises is from the
East to the West

The claim is situated and located in the Silver Bell Mining District, in
Pima County, in the State of Arizona, about 600 feet
in a Northeasterly direction from the northwest corner, section
3, T. 12S., R. 8E., and is bounded on the north by NSB1 and NSB2, unsurveyed, on the
south by El Tiro 2, unsurveyed, and on the west by Raleigh No. 2, M.S. 4329

The surface boundaries of the claim are marked upon the ground as follows: Beginning
at about 550 feet in a northerly direction from the northwest corner, section 3,
T. 12S., R. 8E., G. & S. R. B. & M., Pima County, Arizona.
at a point in a Southwesterly direction 400 feet from
the discovery shaft (at which this notice is posted), being in the center of the West
end line of said claim; thence Southeasterly 300 feet to a 4 inch
post, being the southwest corner of said claim; thence
northeasterly 1500 feet to a 4 inch post, being at the
southeast corner of said claim; thence northwesterly 300 feet
to a 4 inch post at the center of the east end of said claim;
thence northwesterly 300 feet to a 4 inch post being at the
northeast corner of said claim; thence southwesterly 1500 feet
to a 4 inch post at the northwest corner of said claim;
thence southeasterly 300 feet to the place of beginning.

Dated and posted on the grounds this 18th day of January, 1961

AMERICAN SMELTING AND REFINING COMPANY

By: Robert A. Barnes (Agent)

Witness: Norma Y. Meindl

MAP FILED IN A MC 48521

Excerpts from the Mining Laws of the State of Arizona

Title XXXIV of the Revised Statutes of 1923, Chap. 1, and Amendments thereto.

Section 4038. Such location shall be made by erecting at or contiguous to the point of discovery a conspicuous monument of stone not less than three feet in height, or an upright post, securely fixed, projecting at least four feet above the ground, in which monument of stones or on which post there shall be posted a location notice which shall be signed by the name or names of the locator or locators.

Sec. 4030. From the time of the location of a mining claim, as above specified, the locator shall be allowed ninety days within which to do or cause to be done the following things:

* * * * *

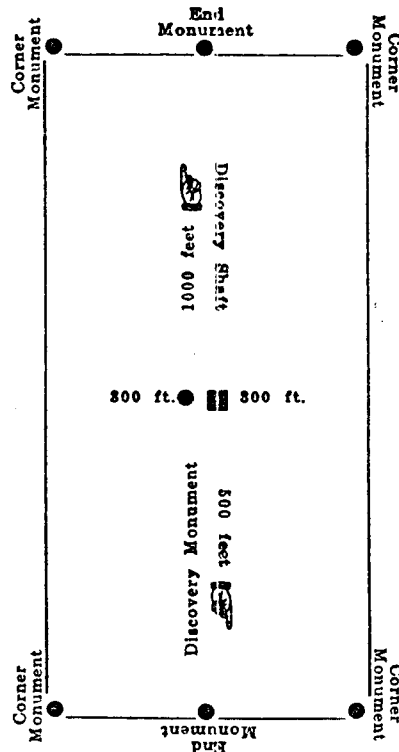
2. To sink a discovery shaft in the claim to a depth of at least eight feet from the lowest part of the rim of the shaft at the surface, and deeper, if necessary, until there is disclosed in said shaft mineral in place.

* * * * *

Sec. 4032. Such surface boundaries shall be marked by six substantial posts projecting at least four feet above the surface of the ground, or by substantial stone monuments at least three feet high, to-wit: One at each corner of said claim and one at the center of each end-line thereof.

Provided, however, that when the point of a monument of a mining claim is at the same point, and coincides with a monument of the survey of the United States, the monument of such government survey shall be and is hereby declared to be a mining claim monument of claims heretofore or hereafter located.

Sec. 4034. Location notices may be amended at any time and the monuments changed to correspond with the amended location; Provided, That no change shall be made that will interfere with the rights of others.



This diagram is to give locator a general idea of plan of location under the new law. The Discovery Shaft can be in the center of claim or any distance from either end desired. In the diagram it is placed 500 feet from one end, and 1000 feet from the other. Commence description of claim at a center end monument, giving its distance and direction from center of Discovery Shaft; thence bound the claim in either direction. In description be careful to state locality of claim with reference to some natural object, or permanent monument, as will identify the claim.

48603

RECORDED BY: JEB
DEPUTY RECORDER
2012 RD15



W
MR T E SCARTACCINI
ASARCO INC
PO BOX 5747
TUCSON AZ 85703

DOCKET:
PAGE:
NO. OF PAGES:
SEQUENCE:
ALOCAT
ENVELOPE
AMOUNT PAID \$ 6.00

SEP 2 11 54 AM '92
ARIZONA DISTRICT CLERK
9359
964
2121321
08/20/92
13:31:00

AMENDED NOTICE OF LOCATION (LODE CLAIM)

Notice is hereby given that ASARCO Incorporated, whose mailing address is Silver Bell Unit, Marana, Arizona 85653, by its undersigned agent, makes this amended location of the El Tiro 2 lode mining claim, in the Silver Bell Mining District, County of Pima, State of Arizona.

The claim is 1,500 feet in length along the vein or deposit of mineral bearing rock in place and 600 feet in width (300 feet on either side of the center line of the claim), forming a claim in the shape of a parallelogram. The general course of said claim is from East to West.

This Amended Notice is posted on the centerline of the claim which location monument is in Section 3, Township 12S, Range 8E, G.S.R.M..

The location monument of said claim is located approximately 320 feet east and 30 feet south from the NW corner of Section 3, Township 12S, Range 8E, G.S.R.M., Arizona and said claim lies within the NW 1/4 of Section 3, T.12S., R.8E. & SW 1/4 of Section 34, T.11S., R.8E., G.S.R.M..

The surface boundaries of the claim are described as follows: Beginning at the location monument and running thence southwesterly 5 ft to the center of the end line and the true point of beginning thence (clockwise) northwesterly 300 ft to corner 1, thence northeasterly 1500 ft to corner 2, thence southeasterly 300 ft to center end line, thence southeasterly 300 ft to corner 3, thence southwesterly 1500 ft to corner 4, thence northwesterly 300 ft to point of beginning.

There are seven substantial posts, projecting at least 4 feet above the surface of the ground, or stone monuments, at least 3 feet high, one for the location monument, one at each of the four corners and one at the center of each end line as prescribed by A.R.S. 27-204.

This claim was amended, located, dated and posted on the ground this 6 day of July, 1992 to exclude any portion of land which was impacted by the 'Land Trade Agreement between ASARCO Incorporated and the United States. The original Notice of Location of this claim is recorded in the official records of Pima County, Arizona, as follows:

DATE RECORDED	BOOK	PAGE	BLM SERIAL NO.
April 3, 1961	1756	176	48603

Add chg/desc
ENTERED IN COMPUTER

9-15-92 y. (TR)

ASARCO Incorporated

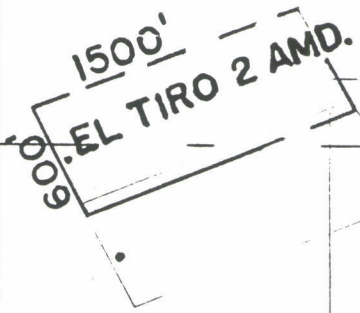
By:

Agent

9359

964

34



T11S
T12S
R8E

3

9:00 A.M.
PHOENIX, ARIZONA

SEP 2 '92

RECEIVED
BLM, AZ STATE OFFICE

ASARCO INCORPORATED
MARANA, ARIZONA
85653

LODE CLAIM IN PIMA COUNTY, ARIZONA
SCALE 1" = 1000'

9359

965

STATE OF ARIZONA)
COUNTY OF PIMA) ss.

I hereby certify that the within instrument was filed for record in Pima County, State of Arizona

No. 21847

Book 1756

Page 176

Witness my hand and Official Seal.

ANNA SULLINGER

County Recorder

Date: 1961 Apr 3 AM 9:25

Request of: A. C. Hall

By Norma Y. Meindl
Deputy

Fee: \$1.00

RECEIVED
B.L.M. AZ STATE OFFICE
Photostat AS

JUL 17 1979

Notice of Mining Location

LODE CLAIM

TO ALL WHOM IT MAY CONCERN:

This Mining Claim, the name of which is the El Tiro 2 Mining Claim, situate on lands belonging to the United States of America, and in which there are valuable mineral deposits, was entered upon and located for the purpose of exploration and purchase by American Smelting and Refining Company, a New Jersey Corporation, and a citizen of the United States.

(Locator must insert either "a citizen of the United States" or "who has declared his intention of becoming a citizen of the United States.")

the undersigned, on the 18th day of January, 1961

The length of this claim is 1500 feet,
and we claim 1300 feet,
in a Northeasterly direction and 200

feet in a Southwesterly direction from the center of the discovery shaft, at which this notice is posted, lengthwise of the claim, together with 300 feet in width of the surface grounds, on each side of the center of said claim. The general course of the lode deposit and premises is from the East to the West

The claim is situated and located in the Silver Bell Mining District, in Pima County, in the State of Arizona, about 500 feet in a Easterly direction from the northwest corner, section 3, T.12S., R.8E., and is bounded on the north by El Tiro 1, unsurveyed, on the west by Red Ridge, M.S. 1983, and on the south by El Tiro 3, unsurveyed.

The surface boundaries of the claim are marked upon the ground as follows: Beginning at about 300 feet in a southeasterly direction from the northwest corner, section 3, T.12S., R.8E., G. & S. R. B. & M., Pima County, Arizona. at a point in a Southwesterly direction 200 feet from the discovery shaft (at which this notice is posted), being in the center of the west end line of said claim; thence Southeasterly 300 feet to a 4 inch post, being the southwest corner of said claim; thence northeasterly 1500 feet to a 4 inch post, being at the southeast corner of said claim; thence northwesterly 300 feet to a 4 inch post at the center of the east end of said claim; thence northwesterly 300 feet to a 4 inch post being at the northeast corner of said claim; thence southwesterly 1500 feet to a 4 inch post at the northwest corner of said claim; thence southeasterly 300 feet to the place of beginning.

Dated and posted on the grounds this 18th day of January, 1961

AMERICAN SMELTING AND REFINING COMPANY

By: Robert A. Zarnoff (Agent)

Witness:

A MC 48503

MAP FILED IN A MC 48521

Excerpts from the Mining Laws of
the State of Arizona

Title XXXIV of the Revised Statutes
of 1923, Chap. 1, and Amendments
thereto.

Section 4038. Such location shall be made by erecting at or contiguous to the point of discovery a conspicuous monument of stone not less than three feet in height, or an upright post, securely fixed, projecting at least four feet above the ground, in which monument of stones or on which post there shall be posted a location notice which shall be signed by the name or names of the locator or locators.

Sec. 4030. From the time of the location of a mining claim, as above specified, the locator shall be allowed ninety days within which to do or cause to be done the following things:

* * * * *

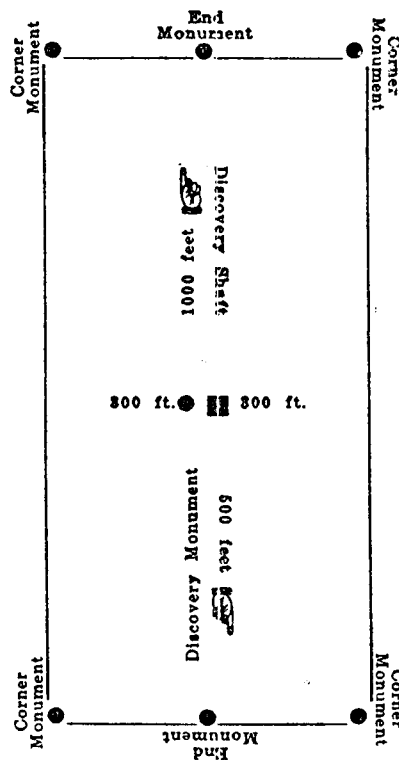
2. To sink a discovery shaft in the claim to a depth of at least eight feet from the lowest part of the rim of the shaft at the surface, and deeper, if necessary, until there is disclosed in said shaft mineral in place.

* * * * *

Sec. 4032. Such surface boundaries shall be marked by six substantial posts projecting at least four feet above the surface of the ground, or by substantial stone monuments at least three feet high, to-wit: One at each corner of said claim and one at the center of each end-line thereof.

Provided, however, that when the point of a monument of a mining claim is at the same point, and coincides with a monument of the survey of the United States, the monument of such government survey shall be and is hereby declared to be a mining claim monument of claims heretofore or hereafter located.

Sec. 4034. Location notices may be amended at any time and the monuments changed to correspond with the amended location; Provided, That no change shall be made that will interfere with the rights of others.



This diagram is to give locator a general idea of plan of location under the new law. The Discovery Shaft can be in the center of claim or any distance from either end desired. In the diagram it is placed 500 feet from one end, and 1000 feet from the other. Commence description of claim at a center end monument, giving its distance and direction from center of Discovery Shaft; thence bound the claim in either direction. In description be careful to state locality of claim with reference to some natural object, or permanent monument, as will identify the claim.

48604

RECEIVED
BLM, AZ STATE OFFICE
SEP 2 1992
9:00 AM
PHOENIX, ARIZONA



RECORDED BY: JEB
DEPUTY RECORDER
2012 RD15
W
MR T E SCARTACCINI
ASARCO INC
PO BOX 5747
TUCSON AZ 85703

DOCKET: 9359
PAGE: 966
NO. OF PAGES: 2
SEQUENCE: 92121322
ALOCAT 08/20/92
13:31:00
ENVELOPE
AMOUNT PAID \$ 6.00

AMENDED NOTICE OF LOCATION (LODE CLAIM)

Notice is hereby given that ASARCO Incorporated, whose mailing address is Silver Bell Unit, Marana, Arizona 85653, by its undersigned agent, makes this amended location of the El Tiro 3 lode mining claim, in the Silver Bell Mining District, County of Pima, State of Arizona.

The claim is 1,500 feet in length along the vein or deposit of mineral bearing rock in place and 600 feet in width (300 feet on either side of the center line of the claim), forming a claim in the shape of a parallelogram. The general course of said claim is from East to West.

This Amended Notice is posted on the centerline of the claim which location monument is in Section 3, Township 12S, Range 8E, G.S.R.M..

The location monument of said claim is located approximately 950 feet in a southeasterly direction from the NW corner of Section 3, Township 12S, Range 8E, G.S.R.M., Arizona and said claim lies within the NW 1/4 of Section 3, T.12S., R.8E. & SW 1/4 of Section 34, T.11S., R.8E., G.S.R.M..

The surface boundaries of the claim are described as follows: Beginning at the location monument and running thence southwesterly 300 ft to the center of the end line and the true point of beginning thence (clockwise) northwesterly 300 ft to corner 1, thence northeasterly 1500 ft to corner 2, thence southeasterly 300 ft to center end line, thence southeasterly 300 ft to corner 3, thence southwesterly 1500 ft to corner 4, thence northwesterly 300 ft to point of beginning.

There are seven substantial posts, projecting at least 4 feet above the surface of the ground, or stone monuments, at least 3 feet high, one for the location monument, one at each of the four corners and one at the center of each end line as prescribed by A.R.S. 27-204.

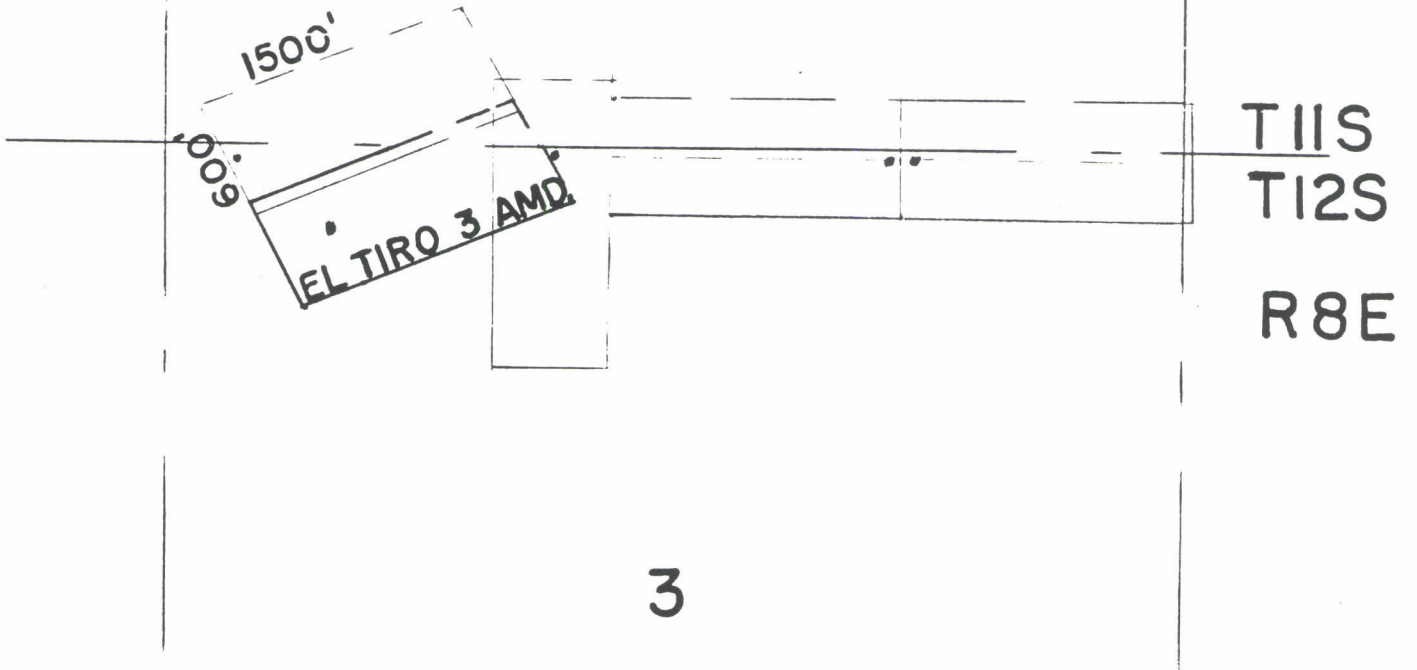
This claim was amended, dated and posted on the ground this 6 day of July 1992 to exclude any portion of land which was impacted by the 'Land Trade Agreement' between ASARCO Incorporated and the United States. The original Notice of Location of this claim is recorded in the official records of Pima County, Arizona, as follows:

DATE RECORDED	BOOK	PAGE	BLM SERIAL NO.
April 3, 1961	1756	177	48604

Add chg/desc.
ENTERED IN COMPUTER
9-15-92 epj

ASARCO Incorporated
By: [Signature]
Agent

34



T11S
T12S
R8E

3

9:00 A.M.
PHOENIX, ARIZONA

SEP 2 '92

RECEIVED
BLM, AZ STATE OFFICE

ASARCO INCORPORATED
MARANA, ARIZONA
85653

LODE CLAIM IN PIMA COUNTY, ARIZONA
SCALE 1" = 1000'

STATE OF ARIZONA)
COUNTY OF PIMA)
Witness my hand and Official Seal.

I hereby certify that the within
instrument was filed for record
in Pima County, State of Arizona
ANNA SULLINGER
County Recorder

No. 21848 RECORDS OF MINES
Book 1756 Page 177
Date: 1961 APR 3 AM 9:25
Request of: A. C. Hall
By /s/ Norma Y. Meindl
Deputy Fee: \$1.00

Indexed	Paged	Blotted
ES	Photostat	AS

RECEIVED
B.L.M. AZ STATE OFFICE

JUL 17 1979

Notice of Mining Location

LODE CLAIM

TO ALL WHOM IT MAY CONCERN:

This Mining Claim, the name of which is the El Tiro 3
Mining Claim, situate on lands belonging to the United States of America, and in which there
are valuable mineral deposits, was entered upon and located for the purpose of exploration
and purchase by American Smelting and Refining Company, a New Jersey Corporation,
and a citizen of the United States

(Locator must insert either "a citizen of the United States" or "who has declared his intention of becoming a citizen of the United States.")

the undersigned, on the 18th day of January, 1961

The length of this claim is 1500 feet,
and we claim 1200 feet,

in a Northeasterly direction and 300
feet in a Southwesterly direction from
the center of the discovery shaft, at which this notice is posted, lengthwise of the claim, to-
gether with 300 feet in width of the surface grounds, on each side of
the center of said claim. The general course of the lode deposit and premises is from the
East to the West

The claim is situated and located in the Silver Bell Mining District, in
Pima County, in the State of Arizona, about 950 feet
in a Southeasterly direction from the northwest corner,
section 3, T.12S., R.8E., and is bounded on the north by El Tiro 2, unsurveyed,
on the west by Enterprise, M.S. 1814, and on the south by El Tiro 4, unsurveyed.

The surface boundaries of the claim are marked upon the ground as follows: Beginning
at about 750 feet in a southeasterly direction from the northwest corner,
section 3, T.12S., R.8E., G. & S. R. B. & M., Pima County, Arizona,
at a point in a Southwesterly direction 300 feet from
the discovery shaft (at which this notice is posted), being in the center of the west
end line of said claim; thence Southeasterly 300 feet to a 4 inch
post, being the southwest corner of said claim; thence
northeasterly 1500 feet to a 4 inch post, being at the
southeast corner of said claim; thence northwesterly 300 feet
to a 4 inch post at the center of the east end of said claim;
thence northwesterly 300 feet to a 4 inch post being at the
northeast corner of said claim; thence southwesterly 1500 feet
to a 4 inch post at the northwest corner of said claim;
thence southeasterly 300 feet to the place of beginning.

Dated and posted on the grounds this 18th day of January, 1961

AMERICAN SMELTING AND REFINING COMPANY

By: Robert A. Barnes (Agent)

Witness: J. de la Cruz

A MC 48521

MAP FILED IN A MC 48521

Excerpts from the Mining Laws of the State of Arizona

Title XXXIV of the Revised Statutes of 1923, Chap. 1, and Amendments thereto.

Section 4038. Such location shall be made by erecting at or contiguous to the point of discovery a conspicuous monument of stone not less than three feet in height, or an upright post, securely fixed, projecting at least four feet above the ground, in which monument of stones or on which post there shall be posted a location notice which shall be signed by the name or names of the locator or locators.

Sec. 4030. From the time of the location of a mining claim, as above specified, the locator shall be allowed ninety days within which to do or cause to be done the following things:

* * * * *

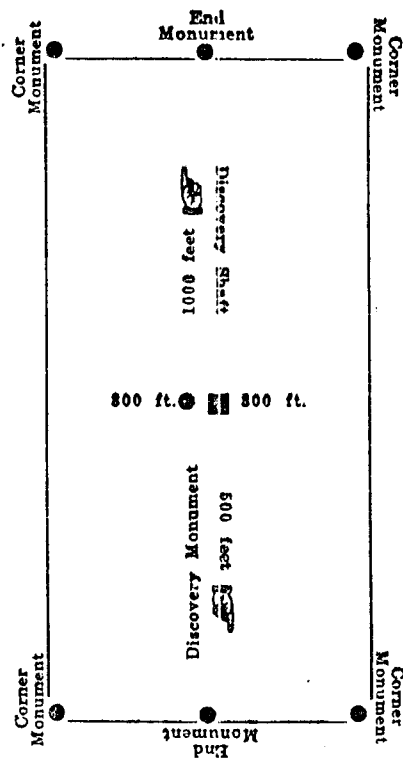
2. To sink a discovery shaft in the claim to a depth of at least eight feet from the lowest part of the rim of the shaft at the surface, and deeper, if necessary, until there is disclosed in said shaft mineral in place.

* * * * *

Sec. 4032. Such surface boundaries shall be marked by six substantial posts projecting at least four feet above the surface of the ground, or by substantial stone monuments at least three feet high, to-wit: One at each corner of said claim and one at the center of each end-line thereof.

Provided, however, that when the point of a monument of a mining claim is at the same point, and coincides with a monument of the survey of the United States, the monument of such government survey shall be and is hereby declared to be a mining claim monument of claims heretofore or hereafter located.

Sec. 4034. Location notices may be amended at any time and the monuments changed to correspond with the amended location; Provided, That no change shall be made that will interfere with the rights of others.



This diagram is to give locator a general idea of plan of location under the new law. The Discovery Shaft can be in the center of claim or any distance from either end desired. In the diagram it is placed 500 feet from one end, and 1000 feet from the other. Commence description of claim at a center end monument, giving its distance and direction from center of Discovery Shaft; thence bound the claim in either direction. In description be careful to state locality of claim with reference to some natural object, or permanent monument, as will identify the claim.

STATE OF ARIZONA)
) ss.
COUNTY OF PIMA)

I hereby certify that the within
instrument was filed for record
in Pima County, State of Arizona

No. 21849 RECORDS OF MINES

Book 1756 Page 178

Witness my hand and Official Seal.

ANNA SULLINGER

County Recorder

Date: 1961 APR 3 AM 9:25
Request of: A. C. Hall

Indexed	Paged	Blotted
ES		AS
Photostat		

By /s/ Norma Y. Meindl
Deputy

Fee: \$1.00

RECEIVED
B.L.M. AZ STATE OFFICE

JUL 17 1979

Notice of Mining Location

LODE CLAIM

TO ALL WHOM IT MAY CONCERN:

This Mining Claim, the name of which is the El Tiro 4
Mining Claim, situate on lands belonging to the United States of America, and in which there
are valuable mineral deposits, was entered upon and located for the purpose of exploration
and purchase by American Smelting and Refining Company, a New Jersey Corporation,
and a citizen of the United States

(Locator must insert either "a citizen of the United States" or "who has declared his intention of becoming a citizen of the United States.")

the undersigned, on the 18th day of January, 1961

The length of this claim is 1500 feet,
and we claim 1150 feet,
in a northeasterly direction and 350

feet in a southwesterly direction from
the center of the discovery shaft, at which this notice is posted, lengthwise of the claim, to-
gether with 300 feet in width of the surface grounds, on each side of
the center of said claim. The general course of the lode deposit and premises is from the
East to the West

The claim is situated and located in the Silver Bell Mining District, in
Pima County, in the State of Arizona, about 1500 feet
in a southeasterly direction from the northwest corner, section
3, T.12S., R.8E. and is bounded on the north by El Tiro 3, unsurveyed, on the west
by Northern, M.S. 1814, and on the south by El Tiro 5, Unsurveyed.

The surface boundaries of the claim are marked upon the ground as follows: Beginning
at about 1350 feet in a southeasterly direction from the northwest corner,
section 3, T.12S., R.8E., G. & S.R.B. & M., Pima County, Arizona,
at a point in a southwesterly direction 350 feet from
the discovery shaft (at which this notice is posted), being in the center of the west
end line of said claim; thence southeasterly 300 feet to a 4 inch
post, being the southwest corner of said claim; thence
northeasterly 1500 feet to a 4 inch post, being at the
southeast corner of said claim; thence northwesterly 300 feet
to a 4 inch post at the center of the east end of said claim;
thence northwesterly 300 feet to a 4 inch post being at the
northeast corner of said claim; thence southwesterly 1500 feet
to a 4 inch post at the northwest corner of said claim;
thence southeasterly 300 feet to the place of beginning.

Dated and posted on the grounds this 18th day of January, 1961

AMERICAN SMELTING AND REFINING COMPANY

By: Robert A Barnes (Agent)

Witness: St. Louis, Mo. King

AMCJ 48605

MAP FILED IN A MC 48521

Excerpts from the Mining Laws of the State of Arizona

Title XXXIV of the Revised Statutes of 1923, Chap. 1, and Amendments thereto.

Section 4038. Such location shall be made by erecting at or contiguous to the point of discovery a conspicuous monument of stone not less than three feet in height, or an upright post, securely fixed, projecting at least four feet above the ground, in which monument of stones or on which post there shall be posted a location notice which shall be signed by the name or names of the locator or locators.

Sec. 4030. From the time of the location of a mining claim, as above specified, the locator shall be allowed ninety days within which to do or cause to be done the following things:

* * * * *

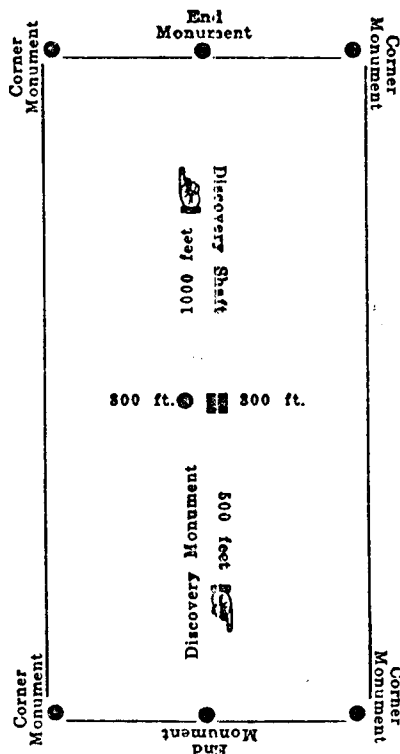
2. To sink a discovery shaft in the claim to a depth of at least eight feet from the lowest part of the rim of the shaft at the surface, and deeper, if necessary, until there is disclosed in said shaft mineral in place.

* * * * *

Sec. 4032. Such surface boundaries shall be marked by six substantial posts projecting at least four feet above the surface of the ground, or by substantial stone monuments at least three feet high, to-wit: One at each corner of said claim and one at the center of each end-line thereof.

Provided, however, that when the point of a monument of a mining claim is at the same point, and coincides with a monument of the survey of the United States, the monument of such government survey shall be and is hereby declared to be a mining claim monument of claims heretofore or hereafter located.

Sec. 4034. Location notices may be amended at any time and the monuments changed to correspond with the amended location; Provided, That no change shall be made that will interfere with the rights of others.



This diagram is to give locator a general idea of plan of location under the new law. The Discovery Shaft can be in the center of claim or any distance from either end desired. In the diagram it is placed 500 feet from one end, and 1000 feet from the other. Commence description of claim at a center end monument, giving its distance and direction from center of Discovery Shaft; thence bound the claim in either direction. In description be careful to state locality of claim with reference to some natural object, or permanent monument, as will identify the claim.

STATE OF ARIZONA)
COUNTY OF PIMA)

I hereby certify that the within
instrument was filed for record
in Pima County, State of Arizona

No. 21850

RECORDS OF MINES

Book 1756

Page 179

Witness my hand and Official Seal.

ANNA SULLINGER
County Recorder

Date: 1961 APR 3 AM 9:25
Request of: A. C. Hall

RECEIVED
B.L.M. AZ STATE OFFICE

Indexed	Paged	Blotted
ES		AS
Photostat		

By /s/ Norma Y. Meindl
Deputy

Fee: \$1.00

JUL 17 1979

Notice of Mining Location

LODE CLAIM

TO ALL WHOM IT MAY CONCERN:

This Mining Claim, the name of which is the El Tiro 5
Mining Claim, situate on lands belonging to the United States of America, and in which there
are valuable mineral deposits, was entered upon and located for the purpose of exploration
and purchase by American Smelting and Refining Company, a New Jersey Corporation,
and a citizen of the United States

(Locator must insert either "a citizen of the United States" or "who has declared his intention of becoming a citizen of the United States.")

the undersigned, on the 18th day of January, 1961.

The length of this claim is 1500 feet,
and no claim 1000 feet,
in a northeasterly direction and 500

feet in a southwesterly direction from
the center of the discovery shaft, at which this notice is posted, lengthwise of the claim, to-
gether with 300 feet in width of the surface grounds, on each side of
the center of said claim. The general course of the lode deposit and premises is from the
East to the West.

The claim is situated and located in the Silver Bell Mining District, in
Pima County, in the State of Arizona, about 2150 feet
in a southeasterly direction from the northwest corner,
section 3, T.12S., R.8E. and is bounded on the north by El Tiro 4, unsurveyed, on the
west by Alliance, M.S. 1814, and on the south by El Tiro 6, unsurveyed.

The surface boundaries of the claim are marked upon the ground as follows: Beginning
at about 1950 feet in a southeasterly direction from the northwest corner,
section 3, T.12S., R.8E., G.&S.R.B.&M., Pima County, Arizona.
at a point in a southwesterly direction 500 feet from
the discovery shaft (at which this notice is posted), being in the center of the west
end line of said claim; thence southeasterly 300 feet to a 4 inch
post, being the southwest corner of said claim; thence
northeasterly 1500 feet to a 4 inch post, being at the
southeast corner of said claim; thence northwesterly 300 feet
to a 4 inch post at the center of the east end of said claim;
thence northwesterly 300 feet to a 4 inch post being at the
northeast corner of said claim; thence southwesterly 1500 feet
to a 4 inch post at the northwest corner of said claim;
thence southeasterly 300 feet to the place of beginning.

Dated and posted on the grounds this 18th day of January, 19 61

AMERICAN SMELTING AND REFINING COMPANY

By: Robert A. Baynes (Agent)

Witness: [Signature]

A MC
48606

MAP 11001

48521

Excerpts from the Mining Laws of
the State of Arizona

Title XXXIV of the Revised Statutes
of 1923, Chap. 1, and Amendments
thereto.

Section 4038. Such location shall
be made by erecting at or contigu-
ous to the point of discovery a con-
spicuous monument of stone not less
than three feet in height, or an up-
right post, securely fixed, project-
ing at least four feet above the
ground, in which monument of stones
or on which post there shall be posted
a location notice which shall be sign-
ed by the name or names of the lo-
cator or locators.

Sec. 4030. From the time of the
location of a mining claim, as above
specified, the locator shall be allowed
ninety days within which to do or
cause to be done the following things:

* * * * *

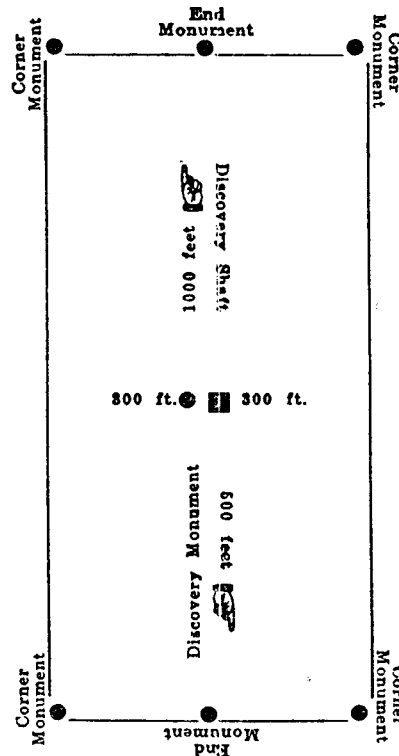
2. To sink a discovery shaft in the
claim to a depth of at least eight feet
from the lowest part of the rim of
the shaft at the surface, and deeper,
if necessary, until there is disclosed
in said shaft mineral in place.

* * * * *

Sec. 4032. Such surface boundaries
shall be marked by six substantial
posts projecting at least four feet
above the surface of the ground, or
by substantial stone monuments at
least three feet high, to-wit: One at
each corner of said claim and one at
the center of each end-line thereof.

Provided, however, that when the
point of a monument of a mining
claim is at the same point, and co-
incides with a monument of the sur-
vey of the United States, the monu-
ment of such government survey shall
be and is hereby declared to be a
mining claim monument of claims
heretofore or hereafter located.

Sec. 4034. Location notices may be
amended at any time and the monu-
ments changed to correspond with
the amended location; Provided, That
no change shall be made that will in-
terfere with the rights of others.



This diagram is to give locator a
general idea of plan of location under
the new law. The Discovery Shaft can
be in the center of claim or any dis-
tance from either end desired. In the
diagram it is placed 500 feet from
one end, and 1000 feet from the
other. Commence description of claim
at a center end monument, giving its
distance and direction from center of
Discovery Shaft; thence bound the
claim in either direction. In descrip-
tion be careful to state locality of
claim with reference to some natural
object, or permanent monument, as
will identify the claim.

STATE OF ARIZONA)
COUNTY OF PIMA) ss.
Witness my hand and Official Seal.

I hereby certify that the within instrument was filed for record in Pima County, State of Arizona
ANNA SULLINGER
County Recorder

No. 21851 RECORDS OF MINES
Book 1756 Page 180
Date: 1961 APR 3 AM 9:25
Request of: A. C. Hall
By /s/ Norma Y. Meindl Deputy
Fee: \$1.00

Indexed	Paged	Blotted
ES	Photostat	AS

RECEIVED
B.L.M. AZ STATE OFFICE

JUL 17 1979

Notice of Mining Location

LODE CLAIM

TO ALL WHOM IT MAY CONCERN:

This Mining Claim, the name of which is the El Tiro 6 Mining Claim, situate on lands belonging to the United States of America, and in which there are valuable mineral deposits, was entered upon and located for the purpose of exploration and purchase by American Smelting and Refining Company, a New Jersey Corporation, and a citizen of the United States

(Locator must insert either "a citizen of the United States" or "who has declared his intention of becoming a citizen of the United States.")

the undersigned, on the 18th day of January, 1961

The length of this claim is 1500 feet, and we claim 960 feet, in a northeasterly direction and 540

feet in a southwesterly direction from the center of the discovery shaft, at which this notice is posted, lengthwise of the claim, together with 300 feet in width of the surface grounds, on each side of the center of said claim. The general course of the lode deposit and premises is from the East to the West

The claim is situated and located in the Silver Bell Mining District, in Pima County, in the State of Arizona, about 2700 feet in a southeasterly direction from the northwest corner, section 3, T.12S., R.8E., and is bounded on the north by El Tiro 5, unsurveyed, on the west by Protection, M. S. 2435, and on the south by El Tiro 7, unsurveyed.

The surface boundaries of the claim are marked upon the ground as follows: Beginning at about 2550 feet in a southeasterly direction from the northwest corner, section 3, T.12S., R.8E., G. & S. R. B. & M., Pima County, Arizona at a point in a southwesterly direction 340 feet from the discovery shaft (at which this notice is posted), being in the center of the west end line of said claim; thence southeasterly 300 feet to a 4 inch post, being the southwest corner of said claim; thence northeasterly 1500 feet to a 4 inch post, being at the southeast corner of said claim; thence northwesterly 300 feet to a 4 inch post at the center of the east end of said claim; thence northwesterly 300 feet to a 4 inch post being at the northeast corner of said claim; thence southwesterly 1500 feet to a 4 inch post at the northwest corner of said claim; thence southeasterly 300 feet to the place of beginning.

Dated and posted on the grounds this 18th day of January, 1961

AMERICAN SMELTING AND REFINING COMPANY

By: Robert A. Barnes (Agent)

Witness: Philip Knight

A MC 48607

MAP FILED IN A MC 48521

Excerpts from the Mining Laws of the State of Arizona

Title XXXIV of the Revised Statutes of 1923, Chap. 1, and Amendments thereto.

Section 4038. Such location shall be made by erecting at or contiguous to the point of discovery a conspicuous monument of stone not less than three feet in height, or an upright post, securely fixed, projecting at least four feet above the ground, in which monument of stones or on which post there shall be posted a location notice which shall be signed by the name or names of the locator or locators.

Sec. 4030. From the time of the location of a mining claim, as above specified, the locator shall be allowed ninety days within which to do or cause to be done the following things:

* * * * *

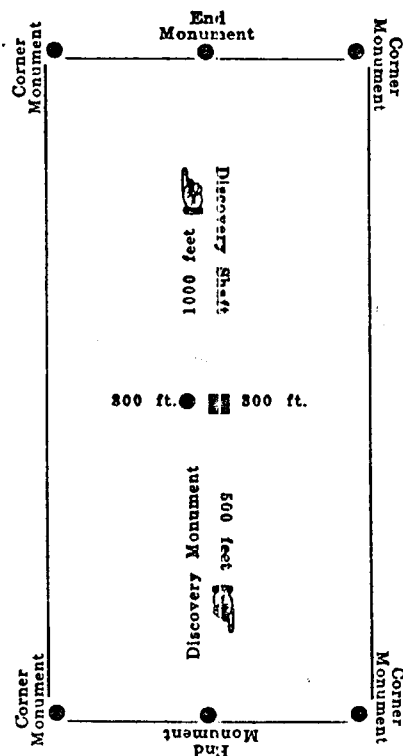
2. To sink a discovery shaft in the claim to a depth of at least eight feet from the lowest part of the rim of the shaft at the surface, and deeper, if necessary, until there is disclosed in said shaft mineral in place.

* * * * *

Sec. 4032. Such surface boundaries shall be marked by six substantial posts projecting at least four feet above the surface of the ground, or by substantial stone monuments at least three feet high, to-wit: One at each corner of said claim and one at the center of each end-line thereof.

Provided, however, that when the point of a monument of a mining claim is at the same point, and coincides with a monument of the survey of the United States, the monument of such government survey shall be and is hereby declared to be a mining claim monument of claims heretofore or hereafter located.

Sec. 4034. Location notices may be amended at any time and the monuments changed to correspond with the amended location; Provided, That no change shall be made that will interfere with the rights of others.



This diagram is to give locator a general idea of plan of location under the new law. The Discovery Shaft can be in the center of claim or any distance from either end desired. In the diagram it is placed 500 feet from one end, and 1000 feet from the other. Commence description of claim at a center end monument, giving its distance and direction from center of Discovery Shaft; thence bound the claim in either direction. In description be careful to state locality of claim with reference to some natural object, or permanent monument, as will identify the claim.

STATE OF ARIZONA)
COUNTY OF PIMA) ss.

I hereby certify that the within
instrument was filed for record
in Pima County, State of Arizona

ANNA SULLINGER

County Recorder

Book 1756 Page 181

Date: 1961 APR 3 AM 9:25

Request of: A. C. Hall

Witness my hand and Official Seal.

Indexed ES	Paged	Blotted AS
Photostat		

By /s/ Norma Y. Meindl
Deputy

Fee: \$1.00

RECEIVED
BLM. AZ STATE OFFICE

JUL 17 1979

Notice of Mining Location

LODE CLAIM

TO ALL WHOM IT MAY CONCERN:

This Mining Claim, the name of which is the El Tiro 7
Mining Claim, situate on lands belonging to the United States of America, and in which there
are valuable mineral deposits, was entered upon and located for the purpose of exploration
and purchase by American Smelting and Refining Company, a New Jersey Corporation,
and a citizen of the United States.

(Locator must insert either "a citizen of the United States" or "who has declared his intention of becoming a citizen of the United States.")

the undersigned, on the 18th day of January, 1961

The length of this claim is 1500 feet,

and wa claim 940 feet,

in a northeasterly direction and 560

feet in a southwesterly direction from

the center of the discovery shaft, at which this notice is posted, lengthwise of the claim, to-

gether with 300 feet in width of the surface grounds, on each side of

the center of said claim. The general course of the lode deposit and premises is from the

East to the West

The claim is situated and located in the Silver Bell Mining District, in

Pima County, in the State of Arizona, about 3300 feet

in a southeasterly direction from the northwest corner,

section 3, T.12S., R.8E., and is bounded on the north by El Tiro 6, unsurveyed, and

on the west by Chance, M. S. 2435.

The surface boundaries of the claim are marked upon the ground as follows: Beginning
at about 3150 feet in a southeasterly direction from the northwest corner,

section 3, T.12S., R.8E., G. & S. R. B. & M., Pima County, Arizona.

at a point in a southwesterly direction 560 feet from
the discovery shaft (at which this notice is posted), being in the center of the west

end line of said claim; thence southeasterly 300 feet to a 4 inch

post, being the southwest corner of said claim; thence

northeasterly 1500 feet to a 4 inch post, being at the

southeast corner of said claim; thence northwesterly 300 feet

to a 4 inch post at the center of the east end of said claim;

thence northwesterly 300 feet to a 4 inch post being at the

northeast corner of said claim; thence southwesterly 1500 feet

to a 4 inch post at the northwest corner of said claim;

thence southeasterly 300 feet to the place of beginning.

Dated and posted on the grounds this 18th day of January, 1961

AMERICAN SMELTING AND REFINING COMPANY

By: Robert A. Barnes (Agent)

Witness: Philip Knight

A MC 48608

MAP FILED IN A MC

48521

Excerpts from the Mining Laws of the State of Arizona

Title XXXIV of the Revised Statutes of 1923, Chap. 1, and Amendments thereto.

Section 4038. Such location shall be made by erecting at or contiguous to the point of discovery a conspicuous monument of stone not less than three feet in height, or an upright post, securely fixed, projecting at least four feet above the ground, in which monument of stones or on which post there shall be posted a location notice which shall be signed by the name or names of the locator or locators.

Sec. 4030. From the time of the location of a mining claim, as above specified, the locator shall be allowed ninety days within which to do or cause to be done the following things:

* * * * *

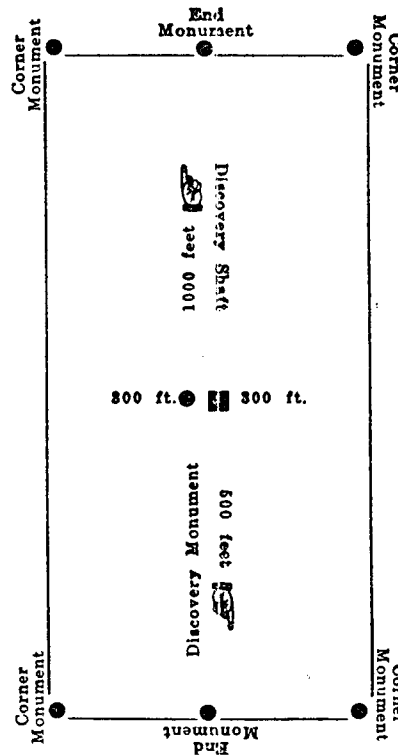
2. To sink a discovery shaft in the claim to a depth of at least eight feet from the lowest part of the rim of the shaft at the surface, and deeper, if necessary, until there is disclosed in said shaft mineral in place.

* * * * *

Sec. 4032. Such surface boundaries shall be marked by six substantial posts projecting at least four feet above the surface of the ground, or by substantial stone monuments at least three feet high, to-wit: One at each corner of said claim and one at the center of each end-line thereof.

Provided, however, that when the point of a monument of a mining claim is at the same point, and coincides with a monument of the survey of the United States, the monument of such government survey shall be and is hereby declared to be a mining claim monument of claims heretofore or hereafter located.

Sec. 4034. Location notices may be amended at any time and the monuments changed to correspond with the amended location; Provided, That no change shall be made that will interfere with the rights of others.



This diagram is to give locator a general idea of plan of location under the new law. The Discovery Shaft can be in the center of claim or any distance from either end desired. In the diagram it is placed 500 feet from one end, and 1000 feet from the other. Commence description of claim at a center end monument, giving its distance and direction from center of Discovery Shaft; thence bound the claim in either direction. In description be careful to state locality of claim with reference to some natural object, or permanent monument, as will identify the claim.

NOTICE OF MINING LOCATION

RECEIVED
B.L.M. AZ STATE OFFICE

LODE CLAIM

A MC 48639

JUL 17 1979

TO ALL WHOM IT MAY CONCERN:

10:00 A.M.
TUCSON, ARIZONA

This Mining Claim, the name of which is the El Tiro 9 Mining Claim, situate on lands belonging to the United States of America, and in which there are valuable mineral deposits, was entered upon and located for the purpose of exploration and purchase by AMERICAN SMELTING AND REFINING COMPANY, a New Jersey Corporation and a citizen of the United States, the undersigned, on the 13th day of January, 1971.

The length of this claim is 750 feet, and I claim 50 feet in a northwesterly direction and 700 feet in a southeasterly direction from the center of the discovery shaft, at which this notice is posted, lengthwise of the claim, together with 300 feet in width of the surface grounds, on each side of the center of said claim. The general course of the lode deposit and premises is from North to the south.

The claim is situate and located in the Silver Bell Mining District, in Pima County, in the State of Arizona, about 1750 feet in a southeasterly direction from the NW corner, sec. 33, T11S, R8E, G&SRB&M, and is bounded on the east by BS&K No. 3; on the west by ASARCO patented property; on the north by NSB 20 and NSB 21, and on the south by ASARCO patented property.

The surface boundaries of the claim are marked upon the ground as follows: Beginning at about 1700 feet in an southeasterly direction from the NW corner, Sec. 33, T11S, R8E, G&SRB&M, at a point in a northwesterly direction 50 feet from the discovery shaft (at which this notice is posted), being in the center of the north and line of said claim: thence northeasterly 300 feet to a 4 foot post, being the north-east corner of said claim; thence southeasterly 750 feet to a 4 foot post being at the southeast corner of said claim; thence southwesterly 300 feet to a 4 foot post at the center of the south end of said claim; thence southwesterly 300 feet to a 4 foot post at the southwest corner of said claim; thence northwesterly 750 feet to a 4 foot post at the northwest corner of said claim; thence northeasterly 300 feet to the place of beginning.

Dated and posted on the ground this 13th day of January, 1971.

AMERICAN SMELTING AND REFINING COMPANY

Warrel W. McClanahan
Agent

Robert A. Barnes
Agent

MAP FILED IN A MC 48521

CHS 500
50053
00

55000

Fee	2.00
MINED	
CONDS	
AD	

I hereby certify that the within copy is a true and correct copy of the original as filed in the office of the BLM, Tucson, Arizona, on 1/13/71.

Robert A. Barnes
Agent

RECEIVED
B.L.M. AZ STATE OFFICE

NOTICE OF MINING LOCATION

SILVER BELL UNIT
Doc. No. 148-C

JUL 17 1978

LODE CLAIM

A MC 48510

TO ALL WHOM IT MAY CONCERN:

This Mining Claim, the name of which is the El Tiro 10 Mining Claim, situate on lands belonging to the United States of America, and in which there are valuable mineral deposits, was entered upon and located for the purpose of exploration and purchase by AMERICAN SMELTING AND REFINING COMPANY, a New Jersey Corporation and a citizen of the United States, the undersigned, on the 13th day of January, 1971.

The length of this claim is 750 feet, and I claim 250 feet in a southeasterly direction and 500 feet in a northwesterly direction from the center of the discovery shaft, at which this notice is posted, lengthwise of the claim, together with 300 feet in width of the surface grounds, on each side of the center of said claim. The general course of the lode deposit and premises is from the north to the south.

The claim is situate and located in the Silver Bell Mining District, in Pima County, in the State of Arizona, about 2900 feet in a southeasterly direction from the NW corner, Sec. 33, T11S, R8E, G&SRB&M, and is bounded on the east by BS&K No. 3, on the west, north and south by ASARCO patented property.

The surface boundaries of the claim are marked upon the ground as follows: Beginning at about 3100 feet in a southeasterly direction from the NW corner of Sec. 33, T11S, R8E, G&SRB&M, at a point in a southeasterly direction 250 feet from the discovery shaft (at which this notice is posted), being in the corner of the south end line of said claim; thence southwesterly 300 feet to a 4 foot post, being the No. 1 (southwest) corner of said claim; thence northwesterly 750 feet to a 4 foot post being at the No. 2 (northwest) corner of said claim; thence northeasterly 300 feet to a 4 foot post at the center of the north end of said claim; thence northeasterly 300 feet to a 4 foot post at the No. 3 (northeast) corner of said claim; thence southeasterly 750 feet to a 4 foot post at the No. 4 (southeast) corner of said claim; thence southwesterly 300 feet to the place of beginning.

Dated and posted on the ground this 13th day of January, 1971.

AMERICAN SMELTING AND REFINING COMPANY

Donald W. McClanahan
Agent

Robert A. Barlett
Agent

MAP FILED IN A MC 48521

38101

INDEXED COPIES FILED IN

STATE OF ARIZONA }
County of Pima }
I hereby certify that the within filed
is a true and correct copy of the original
Date JAN 13 1971
By [Signature] Page 3/5
Notary for Hard and General Seal
City and County of [unclear]
I hereby certify that the within filed
is a true and correct copy of the original
Date JAN 13 1971
By [Signature] Page 3/5
Notary for Hard and General Seal

RECEIVED
BLM. AZ STATE OFFICE

NOTICE OF MINING LOCATION

SILVER BELL UNIT
Doc. No. 148-C

LODE CLAIM

A MC 48611

JUL 17 1975

TO ALL WHOM IT MAY CONCERN:

This Mining Claim, the name of which is the El Tiro 11 Mining Claim, situate on lands belonging to the United States of America, and in which there are valuable mineral deposits, was entered upon and located for the purpose of exploration and purchase by AMERICAN SMELTING AND REFINING COMPANY, a New Jersey Corporation and a citizen of the United States, the undersigned, on the 13th day of January, 1971.

The length of this claim is 750 feet, and I claim 200 feet in a northerly direction and 550 feet in a southerly direction from the center of the discovery shaft, at which this notice is posted, lengthwise of the claim, together with 300 feet in width of the surface grounds, on each side of the center of said claim. The general course of the lode deposit and premises is from the north to the south.

The claim is situate and located in the Silver Bell Mining District, in Pima County, in the State of Arizona, about 4000 feet in a northwesterly direction from the SE corner Section 33, T11S, R8E, G&SRB&M, and is bounded on the north by BS&K No. 4, on the west by King, and on the east by NSB 6.

The surface boundaries of the claim are marked upon the ground as follows: Beginning at about 4000 feet in a northwesterly direction from the SE corner section 33, T11S, R8E, G&SRB&M, at a point in a northerly direction 200 feet from the discovery shaft (at which this notice is posted), being in the corner of the north end line of said claim; thence easterly 300 feet to a 4 foot post, being the northeast corner of said claim; thence southerly 750 feet to a 4 foot post being at the southeast corner of said claim; thence westerly 300 feet to a 4 foot post at the center of the south end of said claim; thence westerly 300 feet to a 4 foot post at the southwest corner of said claim; thence northerly 750 feet to a 4 foot post at the northwest corner of said claim; thence easterly 300 feet to the place of beginning.

Dated and posted on the ground this 13th day of January, 1971.

AMERICAN SMELTING AND REFINING COMPANY

Daniel W. McLenahan
Agent

Robert A. Barnes
Agent

MAP FILED IN A MC 48521

18057

fee *2.00*

INDEXED	COPIES	ELIATED
---------	--------	---------

State of Arizona }
County of Pima }
I hereby certify that the within and foregoing is a true and correct copy of the original as filed for record in the office of the County Clerk of Pima County, Arizona, on this 11th day of January, 1971.
Notary Public for Arizona
Robert A. Barnes
Notary Public for Arizona
Page 316
In witness whereof I have written my hand and office seal this 11th day of January, 1971.
Robert A. Barnes
Notary Public for Arizona

LODE CLAIM

A MC 48612

JUL 17 1979

TO ALL WHOM IT MAY CONCERN:
NOTICE

This Mining Claim, the name of which is the El Tiro 12 Mining Claim, situate on lands belonging to the United States of America, and in which there are valuable mineral deposits, was entered upon and located for the purpose of exploration and purchase by AMERICAN SMELTING AND REFINING COMPANY, a New Jersey Corporation and a citizen of the United States, the undersigned, on the 13th day of January, 1971.

The length of this claim is 750 feet, and I claim 100 feet in a southeasterly direction and 650 feet in a northwesterly direction from the center of the discovery shaft, at which this notice is posted, lengthwise of the claim, together with 300 feet in width of the surface grounds, on each side of the center of said claim. The general course of the lode deposit and premises is from the east to the west.

The claim is situate and located in the Silver Bell Mining District, in Pima County, in the State of Arizona, about 1650 feet in an easterly direction from the SW corner Section 4, T12S, R8E, G&SRB&M, and is bounded on the south by patented claim Omaha, on the north and west by patented claim Swansea and on the east by May 21.

The surface boundaries of the claim are marked upon the ground as follows: Beginning at about 1750 feet in an easterly direction from the SW corner section 4, T12S, R8E, G&SRB&M, at a point in a southeasterly direction 100 feet from the discovery shaft (at which this notice is posted) being in the center of the east end line of said claim; thence southwesterly 300 feet to a 4 foot post, being the southwest corner of said claim; thence northwesterly 750 feet to a 4 foot post being at the northwest corner of said claim; thence northeasterly 300 feet to a 4 foot post at the center of the west end of said claim; thence northeasterly 300 feet to a 4 foot post at the northeast corner of said claim; thence southeasterly 750 feet to a 4 foot post at the southeast corner of said claim; thence southwesterly 300 feet to the place of beginning.

Dated and posted on the ground this 13th day of January, 1971.

AMERICAN SMELTING AND REFINING COMPANY

Daniel W. McLeran

Agent

Robert A. Barnes

Agent

MAP FILED IN A MC 48521

3505

Fee 2.00

INDEXED	COPIES	BLOTTED
---------	--------	---------

SEARCHED

INDEXED

JAN 17 1971

U.S. DEPARTMENT OF THE INTERIOR

BUREAU OF LAND MANAGEMENT

PHOENIX, ARIZONA

100-317

SEARCHED

INDEXED

JAN 17 1971

U.S. DEPARTMENT OF THE INTERIOR

BUREAU OF LAND MANAGEMENT

PHOENIX, ARIZONA

100-317

BOOK 3044 PAGE 317

JUL 17 1979

LODE CLAIM

A MC 48613

TO ALL WHOM IT MAY CONCERN:

WHEREAS, FOLLOWING:

This Mining Claim, the name of which is the El Tiro 13 Mining Claim, situate on lands belonging to the United States of America, and in which there are valuable mineral deposits, was entered upon and located for the purpose of exploration and purchase by AMERICAN SMELTING AND REFINING COMPANY, a New Jersey Corporation and a citizen of the United States, the undersigned, on the 13th day of January, 1971.

The length of this claim is 1500 feet, and I claim 700 feet in a northerly direction and 800 feet in a southerly direction from the center of the discovery shaft, at which this notice is posted, lengthwise of the claim, together with 300 feet in width of the surface grounds, on each side of the center of said claim. The general course of the lode deposit and premises is from the north to the south.

The claim is situate and located in the Silver Bell Mining District, in Pima County, in the State of Arizona, about 2100 feet in a westerly direction from the SE corner section 4, T12S, R8E, G&SRB&M, and is bounded on the east by patented claim Copper Hill No. 1, on the west by patented claim June No. 21 and on the north by patented claim June No. 20.

The surface boundaries of the claim are marked upon the ground as follows: Beginning at about 2140 feet in a northwesterly direction from the SE corner section 4, T12S, R8E, G&SRB&M, at a point in a northerly direction 700 feet from the discovery shaft (at which this notice is posted), being in the center of the north end line of said claim; thence easterly 300 feet to a 4 foot post, being the northeast corner of said claim; thence southerly 1500 feet to a 4 foot post being at the southeast corner of said claim; thence westerly 300 feet to a 4 foot post at the corner of the south end of said claim; thence westerly 300 feet to a 4 foot post at the southwest corner of said claim; thence northerly 1500 feet to a 4 foot post at the northwest corner of said claim; thence easterly 300 feet to the place of beginning.

Dated and posted on the ground this 13th day of January, 1971.

AMERICAN SMELTING AND REFINING COMPANY

Daniel W. McLenahan
Agent

Robert A. Barnes
Agent

MAP FILED IN A MC

48521

65031

RECORDED
 COPIES
 BUGHT
 50
 State of Arizona
 County of Pima
 1971 JAN 13 11:55
 3944
 1971 JAN 13 11:55
 Daniel W. McLenahan
 Robert A. Barnes

A MC

48614

Apack 3

STATE OF ARIZONA }
COUNTY OF PIMA } ss.

I hereby certify that the within instrument was filed for record in Pima County, State of Arizona

No. 40643

Book 4002 Page 569
Date: 1971 MAY 24 PM 2:51

Witness my hand and Official Seal.

IDA MAE SMYTH
County Recorder

Request of: American Smelting & Refining Co.
By: Temple Buchner
Deputy Fee: 2.00

Indexed	Paged	Blotted
		<i>W</i>

FORM 4-18

RECEIVED
B.L.M. AZ STATE OFFICE

JUL 1 1979

NOTICE OF MINING LOCATION

SILVER BELL UNIT
Doc. No. 148-E

LODE CLAIM

TO ALL WHOM IT MAY CONCERN:

This Mining Claim, the name of which is the EL TIRO 14 Mining Claim, situate on lands belonging to the United States of America, and in which there are valuable mineral deposits, was entered upon and located for the purpose of exploitation and purchase by AMERICAN SMELTING AND REFINING COMPANY, a New Jersey Corporation and a citizen of the United States, the undersigned, on the 27th day of April, 1971.

The length of this claim is 1500 feet, and I claim 200 feet in a northerly direction and 1300 feet in a southerly direction from the center of the discovery shaft, at which this notice is posted, lengthwise of the claim, together with 300 feet in width of the surface grounds, on each side of the center of said claim. The general course of the lode deposit and premises is from the north to the south.

The claim is situate and located in the Silver Bell Mining District, in Pima County, in the State of Arizona, about 2900 feet in a northwesterly direction from the SE corner section 5, T.12S, R.8E, G&SRB&M, and is bounded on the north by MAY 14, and on the east by EL TIRO 15.

The surface boundaries of the claim are marked upon the ground as follows: Beginning at about 3090 feet in a northwesterly direction from the SE corner section 5, T.12S., R.8E., G&SRB&M, at a point in a northerly direction 200 feet from the discovery shaft (at which this notice is posted), being in the center of the north end line of said claim; thence easterly 300 feet to a 4' post, being the northeast corner of said claim; thence southerly 1500 feet to a 4' post being at the southeast corner of said claim; thence westerly 300 feet to a 4' post at the center of the south end of said claim; thence westerly 300 feet to a 4' post at the southwest corner of said claim; thence northerly 1500 feet to a 4' post at the northwest corner of said claim; thence easterly 300 feet to the place of beginning.

Dated and posted on the ground this 27th day of April, 1971.

AMERICAN SMELTING AND REFINING COMPANY

Robert A. Brown
Agent

Glenn L. Harty
Agent

MAP FILED IN A MC 48521

Agent

Henry J. Smith

Agent

Robert S. Thomas

AMERICAN SMELTING AND REFINING COMPANY

Dated and posted on the ground this 5th day of May, 1971.

ning.

The surface boundaries of the claim are marked upon the ground as follows: Beginning at about 1600 feet in a northwesterly direction from the SE corner section 5, T.12S., R.8E., G&SRBM, at a point in a southerly direction 50 feet from the discovery shaft (at which this notice is posted), being in the center of the south end line of said claim; thence westerly 300 feet to a 4' post, being the southwest corner of said claim; thence northerly 1500 feet to a 4' post at the center of the north end of said claim; thence easterly 300 feet to a 4' post at the northeast corner of said claim; thence southerly 1500 feet to a 4' post at the southeast corner of said claim; thence westerly 300 feet to the place of beginning.

The claim is situate and located in the Silver Bell Mining District, in Pima County, in the State of Arizona, about 1610 feet in a northwesterly direction from the SE corner section 5, T.12S., R.8E., G&SRBM, and is bounded on the north by MAY 14, on the west by EL TIRO 14, on the east by MAY 16 and on the south by EL TIRO 16.

The length of this claim is 1500 feet, and I claim 50 feet in a southerly direction and 1450 feet in a northerly direction from the center of the discovery shaft, at which this notice is posted, lengthwise of the claim, together with 300 feet in width of the surface grounds, on each side of said claim. The general course of the lode deposit and premises is from the north to the south.

This Mining Claim, the name of which is EL TIRO 15 Mining Claim, situate on lands belonging to the United States of America, and in which there are valuable mineral deposits, was entered upon and located for the purpose of exploration and purchase by AMERICAN SMELTING AND REFINING COMPANY, a New Jersey Corporation and a citizen of the United States, the undersigned, on the 5th day of May, 1971.

TO ALL WHOM IT MAY CONCERN:

SILVER BELL UNIT
Doc. No. 148-E

LODE CLAIM

NOTICE OF MINING LOCATION

No. 40614
Page 518
Date 1971 MAY 24 PM 2:21
Request Deposited
Requester American Smelting & Refining Co.
Fee: 20c

I hereby certify that the within instrument was filed for record in Pima County, State of Arizona.
IDA MAE SMYTH
County Recorder
Deputy

FORM 4-13

Indexed	Filed	Blotted
<input checked="" type="checkbox"/>	<input checked="" type="checkbox"/>	<input checked="" type="checkbox"/>

Witness my hand and Official Seal

STATE OF ARIZONA
COUNTY OF PIMA
ss.

RECORDED
B.L.M. #2300
JUL 17 1971
OFFICE

MAP FILED IN A MC 48521

A MC 48615

48616

RECORDED BY: JEB
DEPUTY RECORDER
2012 RD15
W
MR T E SCARTACCINI
ASARCO INC
PO BOX 5747
TUCSON AZ 85703



DOCKET: 9359
PAGE: 968
NO. OF PAGES: 2
SEQUENCE: 92121323
08/20/92
ALOCAT 13:31:00
ENVELOPE
AMOUNT PAID \$ 6.00

AMENDED NOTICE OF LOCATION (LODE CLAIM)

Notice is hereby given that ASARCO Incorporated, whose mailing address is Silver Bell Unit, Marana, Arizona 85653, by its undersigned agent, makes this amended location of the El Tiro 16 lode mining claim, in the Silver Bell Mining District, County of Pima, State of Arizona.

The claim is 1,500 feet in length along the vein or deposit of mineral bearing rock in place and 600 feet in width (300 feet on either side of the center line of the claim), forming a claim in the shape of a parallelogram. The general course of said claim is from West to East.

This Amended Notice is posted on the centerline of the claim which location monument is in Section 8, Township 12S, Range 8E, G.S.R.M..

The location monument of said claim is located approximately 30 feet south and 2,288 feet west from the SE corner of Section 5, Township 12S, Range 8E, G.S.R.M., Arizona and said claim lies within the NE 1/4 of Section 8, T.12S., R.8E. & SE 1/4 of Section 5, T.12S., R.8E., G.S.R.M..

The surface boundaries of the claim are described as follows: Beginning at the location monument and running thence S 74° W, 5 ft to the center of the end line and the true point of beginning thence (clockwise) N 15° W, 300 ft to corner 1, thence N 74° E, 1500 ft to corner 2, thence S 15° E, 300 ft to center end line, thence S 15° E, 300 ft to corner 3, thence S 74° W, 1500 ft to corner 4, thence N 15° W 300 ft to point of beginning.

There are seven substantial posts, projecting at least 4 feet above the surface of the ground, or stone monuments, at least 3 feet high, one for the location monument, one at each of the four corners and one at the center of each end line as prescribed by A.R.S. 27-204.

This claim was amended, located, dated and posted on the ground this 6 day of June, 1992 to exclude any portion of land which was impacted by the 'Land Trade Agreement' between ASARCO Incorporated and the United States. The original Notice of Location of this claim is recorded in the official records of Pima County, Arizona, as follows:

DATE RECORDED	BOOK	PAGE	BLM SERIAL NO.
May 24, 1971	4002	571	48616

SEP 2 1992
RECEIVED
BLM AZ STATE OFFICE

ASARCO Incorporated

By: [Signature]
Agent

Add chg / wage
ENTERED IN COMPUTER

9-15-92 eji

9359 968

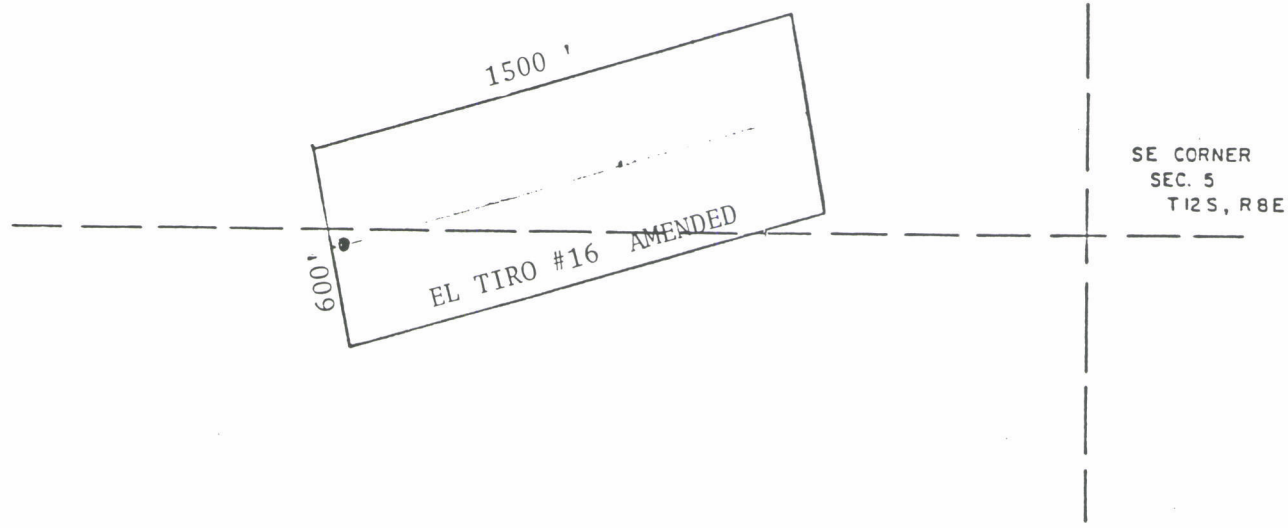
2

AZ

RECEIVED
BLM AZ STATE OFFICE

SEP 2 '92

9:00 AM
PHOENIX, ARIZONA



PLAN OF EL TIRO

SCALE 1" = 600'

ASARCO Incorporated
Silver Bell Unit
Marana, AZ 85653

STATE OF ARIZONA }
COUNTY OF PIMA } ss.
Witness my hand and Official Seal.

I hereby certify that the within instrument was filed for reco in Pima County, State of Arizona

No. 40645

Book 4002 Page 571

Date: 1971 MAY 05 P.M.
Request of: American Smelting

IDA MAE SMYTH
County Recorder

By: *Stanford L. Shifano*
Deputy

Fee: 2.00

Indexed	Paged	Filed
		<i>MS</i>

FORM 4-10

NOTICE OF MINING LOCATION

LODE CLAIM

SILVER BELL UNIT
Doc. No. 148-E

TO ALL WHOM IT MAY CONCERN:

This Mining Claim, the name of which is the EL TIRO 16 Mining Claim, situate on lands belonging to the United States of America, and in which there are valuable mineral deposits, was entered upon and located for the purpose of exploration and purchase by AMERICAN SMELTING AND REFINING COMPANY, A New Jersey Corporation and a citizen of the United States, the undersigned, on the 5th day of May, 1971.

The length of this claim is 1500 feet, and I claim 600 feet in an easterly direction and 900 feet in a westerly direction from the center of the discovery shaft, at which this notice is posted, lengthwise of the claim, together with 300 feet in width of the surface grounds, on each side of the center of said claim. The general course of the lode deposit and premises is from the east to the west.

The claim is situate and located in the Silver Bell Mining District, in Pima County, in the State of Arizona, about 1430 feet in a westerly direction from the SE corner section 5, T.12S., R.8E., G&SRB&M, and is bounded on the north by EL TIRO 14 and EL TIRO 15 and on the east by patented claim APACHE (1820).

The surface boundaries of the claim are marked upon the ground as follows: Beginning at about 1000 feet in a westerly direction from the SE corner section 5, T.12S., R.8E., G&SRB&M, at a point in an easterly direction 600 feet from the discovery shaft (at which this notice is posted), being in the center of the east end line of said claim; thence southerly 300 feet to a 4' post, being the southeast corner of said claim; thence westerly 1500 feet to a 4' post being at the southwest corner of said claim; thence northerly 300 feet to a 4' post at the center of the west end of said claim; thence northerly 300 feet to a 4' post at the northwest corner of said claim; thence easterly 1500 feet to a 4' post at the northeast corner of said claim; thence southerly 300 feet to the place of beginning.

Dated and posted on the ground this 5th day of May, 1971.

AMERICAN SMELTING AND REFINING COMPANY

Robert A. Branch
Agent

Harmon L. Shifano
Agent

BOOK 4002 PAGE 571

48521

RECEIVED
BLM. AZ STATE OFFICE

JUL 17 1979

ARIZONA

STATE OF ARIZONA }
COUNTY OF PIMA } ss.

I hereby certify that the within instrument was filed for record in Pima County, State of Arizona

No. 58565
Book 4031 Page 485
Date: 1971 JUL 6 PM 1 41

Witness my hand and Official Seal.

IDA MAE SMYTH
County Recorder

Request of: American Smelting & Refining Co.
Fee: 2.00

Indexed	Paged	Blotted
		<i>[Signature]</i>

FORM 4-13

P.O. Box 5747

NOTICE OF MINING LOCATION

LODE CLAIM

SILVER BELL UNIT
Doc. No. 148-F

RECEIVED
B.L.M. AZ STATE OFFICE

JUL 17 1979

13.55 N. 11. W.
TUCUENCA, ARIZONA

TO ALL WHOM IT MAY CONCERN:

This Mining Claim, the name of which is the EL TIRO 17 Mining Claim, situate on lands belonging to the United States of America, and in which there are valuable mineral deposits, was entered upon and located for the purpose of exploration and purchase by AMERICAN SMELTING AND REFINING COMPANY, a New Jersey Corporation and a citizen of the United States, the undersigned, on the 25th day of May, 1971.

The length of this claim is 750 feet, and I claim 100 feet in a northerly direction and 650 feet in a southerly direction from the center of the discovery shaft, at which this notice is posted, lengthwise of the claim, together with 300 feet in width of the surface grounds, on each side of the center of said claim. The general course of the lode deposit and premises is from the north to the south.

The claim is situate and located in the Silver Bell Mining District, in Pima County, in the State of Arizona, about 3150 feet in a northwesterly direction from the S.E. corner of Section 33, T.11S., R.8E. G&SRB&M, and is bounded on the south by RUBY 2513, on the north by KING 2791, and on the west by COLUMBIA 2791.

The surface boundaries of the claim are marked upon the ground as follows: Beginning at about 3230 feet in a northwesterly direction from the SE corner of Section 33, T.11S., R.8E. G&SRB&M, at a point in a northerly direction 100 feet from the discovery shaft (at which this notice is posted), being in the center of the north end line of said claim; thence easterly 300 feet to a 4' post, being the northeast corner of said claim; thence southerly 750 feet to a 4' post being at the southeast corner of said claim; thence westerly 300 feet to a 4' post at the center of the south end of said claim; thence westerly 300 feet to a 4' post at the southwest corner of said claim; thence northerly 750 feet to a 4' post at the northwest corner of said claim; thence easterly 300 feet to the place of beginning.

Dated and posted on the ground this 25th day of May, 1971.

DEAD

AMERICAN SMELTING AND REFINING COMPANY

Daniel W. McClanahan
Agent

Robert A. Barnes
Agent

48617 485

MAP 1170 1170 48521

April 3, 1972

STATE OF AR
COUNTY OF PIMA } ss.

I hereby certify that the within instrument was filed for record in Pima County, State of Arizona

No. 31501

Book 4228 Page 1

DATE APR 12 AM 8 00

Request of:

Witness my hand and Official Seal.

IDA MAE SMYTH
County Recorder

Indexed	Paged	Blotted

FORM 4-13

By Robert A. Barnes
Deputy

Fees: 2.00

AMENDED

NOTICE OF MINING LOCATION

SILVER BELL UNIT
Doc. 148-H

LODE CLAIM

A MC 48618

RECEIVED
BLM. AZ STATE OFFICE
JUL 17 1979
31
ON

TO ALL WHOM IT MAY CONCERN:

This Mining Claim, the name of which is the EL TIRO 18 Mining Claim, situate on lands belonging to the United States of America, and in which there are valuable mineral deposits, was entered upon and located for the purpose of exploration and purchase by AMERICAN SMELTING AND REFINING COMPANY, a New Jersey Corporation and a citizen of the United States, the undersigned, on the 31st day of March, 1972.

The length of this claim is 1500 feet, and I claim 610 feet in a westerly direction and 890 feet in an easterly direction from the center of the discovery monument, at which this notice is posted, lengthwise of the claim, together with 300 feet in width of the surface grounds, on each side of the center of said claim. The general course of the lode deposit and premises is from the east to the west.

The claim is situate and located in the Silver Bell Mining District, in Pima County, in the State of Arizona, about 2840 feet in a northwesterly direction from the southeast corner Sec. 33, T.11S., R.8E., G&SRB&M, and is bounded on the north by RUBY 2513, on the west by PRINCE OF WALES 2433, on the east by BOBBY 4329, and on the south by BELLE 1819 and JOHN F. 1987.

The surface boundaries of the claim are marked upon the ground as follows: Beginning at about 2100 feet in a northwesterly direction from the S.E. corner of Sec. 33, T.11S., R.8E., G&SRB&M, at a point in an easterly direction 890 feet from the discovery monument, (at which this notice is posted), being in the center of the east end line of said claim; thence southerly 300 feet to a 4' post, being the southeast corner of said claim; thence westerly 1500 feet to a 4' post being at the southwest corner of said claim; thence northerly 300 feet to a 4' post at the center of the west end of said claim; thence northerly 300 feet to a 4' post at the northwest corner of said claim; thence ^{EAST} 1500 feet to a 4' post at the northeast corner of said claim; thence southerly 300 feet to the place of beginning.

All done under the provisions of the laws of the United States, and the State of Arizona.

This is an amended Location Notice of the EL TIRO 18 Mining Claim, located by American Smelting and Refining Company, by Robert A. Barnes, Agent, on the 30th day of June, 1971, and recorded in Book Docket 4031 of Record of Mines, at page 486, in the office of the County Recorder of aforesaid County of Pima to which reference is hereby made, and this Amended Location Notice is made and posted to correct errors in the field location and in the description in the said original location notice.

Dated and posted on the ground this 31st day of March, 1972.

AMERICAN SMELTING AND REFINING COMPANY

Robert A. Barnes
Agent

David A. Barnes
Agent

MAP FILED IN A MC 48521

STATE OF ARIZONA }
COUNTY OF PIMA } ss.

I hereby certify that the within instrument was filed for record in Pima County, State of Arizona

No. 58563

Book 4031 Page 486

Date: 1971 JUL 6 PM 1 41

Request of: American Smelting & Refining Co.
By: Thomas J. Muscat Deputy
Fee: \$ 2.00

Witness my hand and Official Seal.

IDA MAE SMYTH
County Recorder

Indexed	Paged	Blotted
		<i>[Signature]</i>

FORM 4-13

NOTICE OF MINING LOCATION

LODE CLAIM

SILVER BELL UNIT
Doc. No. 148-F

A MC 48610
MAP FILED IN A MC 48571

RECEIVED
B.L.M. AZ STATE OFFICE

JUL 17 1979

TUCSON, ARIZONA

TO ALL WHOM IT MAY CONCERN:

This Mining Claim, the name of which is the EL TIRO 18 Mining Claim, situate on lands belonging to the United States of America, and in which there are valuable mineral deposits, was entered upon and located for the purpose of exploration and purchase by AMERICAN SMELTING AND REFINING COMPANY, a New Jersey Corporation and a citizen of the United States, the undersigned, on the 30th day of June, 1971.

The length of this claim is 1500 feet, and I claim 600 feet in a westerly direction and 900 feet in an easterly direction from the center of the discovery shaft, at which this notice is posted, lengthwise of the claim, together with 300 feet in width of the surface grounds, on each side of the center of said claim. The general course of the lode deposit and premises is from the east to the west.

The claim is situate and located in the Silver Bell Mining District, in Pima County, in the State of Arizona, about 2850 feet in a northwesterly direction from the southeast corner section 33, T.11S., R.8E. G&SRB&M, and is bounded on the north by RUBY 2513, on the west by PRINCE OF WALES 2433, on the east by BOBBY 4329 and on the south by BELLE 1819 and JOHN F. 1987.

The surface boundaries of the claim are marked upon the ground as follows: Beginning at about 2110 feet in a northwesterly direction from the SE corner Section 33, T.11S., R.8E., G&SRB&M, at a point in an easterly direction 900 feet from the discovery shaft (at which this notice is posted), being in the center of the east end line of said claim: thence southerly 300 feet to a 4' post, being the southeast corner of said claim; thence westerly 1500 feet to a 4' post being at the southwest corner of said claim; thence northerly 300 feet to a 4' post at the center of the west end of said claim; thence northerly 300 feet to a 4' post at the northwest corner of said claim; thence easterly 1500 feet to a 4' post at the northeast corner of said claim; thence southerly 300 feet to the place of beginning.

Dated and posted on the ground this 30th day of June, 1971.

AMERICAN SMELTING AND REFINING COMPANY

Robert A. Barnes
Agent

Thomas J. Muscat
Agent

BLM. BUREAU OF LAND MANAGEMENT
OFFICE
JUL 1 1979

NOTICE OF MINING LOCATION

LODE CLAIM

A MC 48619

TO ALL WHOM IT MAY CONCERN:

This Mining Claim, the name of which is the El Tiro 19 Mining Claim, situate on lands belonging to the United States of America, and in which there are valuable mineral deposits, was entered upon and located for the purpose of exploration and purchase by AMERICAN SMELTING AND REFINING COMPANY, a New Jersey Corporation and a citizen of the United States, the undersigned, on the 3rd day of March, 1972.

The length of this claim is 1500 feet, and I claim 300 feet in a westerly direction and 1200 feet in an easterly direction from the center of the discovery monumnet at which this notice is posted, lengthwise of the claim, together with 150 feet in width of the surface grounds, on each side of the center of said claim. The general course of the lode deposit and premises is from the east to the west.

The claim is situate and located in the Silver Bell Mining District, in Pima County, in the State of Arizona, about 1630 feet in a southeasterly direction from the N.W. corner, Sec. 11, T12S, R8E, G&SRB&M, and is bounded on the south by patented claim House 2799 and House Extension 2799, on the east by ASARCO patented land, on the north by El Tiro 20 and on the west by patented claim Dox Olligy 603.

The surface boundaries of the claim are marked upon the ground as follows: Beginning at about 1370 feet in a southeasterly direction from the N.W. corner, Sec. 11, T12S, R8E, G&SRB&M, at a point in a westerly direction 300 feet from the discovery monument (at which this notice is posted), being the center of the west end line of said claim; thence northerly 150 feet to a 4' post, being the northwest corner of said claim; thence easterly 1500 feet to a 4' post being at the northeast corner of said claim; thence southerly 150 feet to a 4' post at the center of the east end of said claim; thence southerly 150 feet to a 4' post at the southeast corner of said claim; thence westerly 1500 feet to a 4' post at the southwest corner of said claim; thence northerly 150 feet to the place of beginning.

Dated and posted on the ground this 3rd day of March, 1972.

AMERICAN SMELTING AND REFINING COMPANY

Robert E. Gearty

Agent

R.A. Barnes

Agent

MAP FILED IN A MC 48619

INDEXED	COPIES	FILED
---------	--------	-------

State of Arizona }
County of Pima }
I hereby certify that the within instrument was filed for record as requested of *Robert E. Gearty* on *March 12, 1972* at *12:00 PM*.
Book *4228* Page *2*
Witness my hand and official seal this *12th* day and year above written.
By *Robert E. Gearty*

BLM. 17 OFFICE NOTICE OF MINING LOCATION

JUN 1 1979

LODE CLAIM

A MC 48620

TO ALL WHOM IT MAY CONCERN:

This Mining Claim, the name of which is the El Tiro 20 Mining Claim, situate on lands belonging to the United States of America, and in which there are valuable mineral deposits, was entered upon and located for the purpose of exploration and purchase by AMERICAN SMELTING AND REFINING COMPANY, a New Jersey Corporation and a citizen of the United States, the undersigned, on the 3rd day of March, 1972.

The length of this claim is 1500 feet, and I claim 50 feet in a westerly direction and 1450 feet in an easterly direction from the center of the discovery monument at which this notice is posted, lengthwise of the claim, together with 300 feet in width of the surface grounds, on each side of the center of said claim. The general course of the lode deposit and premises is from the east to the west.

The claim is situate and located in the Silver Bell Mining District, in Pima County, in the State of Arizona, about 1260 feet in a southeasterly direction from the N.W. corner, Sec. 11, T12S, R8E, G&SRB&M, and is bounded on the west by El Tiro 21, on the south by El Tiro 19, on the east by ASARCO patented land and on the north by the section line between sections 2 and 11.

The surface boundaries of the claim are marked upon the ground as follows: Beginning at about 1210 feet in a southeasterly direction from the N.W. corner, Sec. 11, T12S, R8E, G&SRB&M, at a point in a westerly direction 50 feet from the discovery monument (at which this notice is posted), being in the center of the west end line of said claim; thence northerly 300 feet to a 4' post, being the northwest corner of said claim; thence easterly 1500 feet to a 4' post being at the northeast corner of said claim; thence southerly 300 feet to a 4' post at the center of the east end of said claim; thence southerly 300 feet to a 4' post at the southeast corner of said claim; thence westerly 1500 feet to a 4' post at the southwest corner of said claim; thence northerly 300 feet to the place of beginning.

Dated and posted on the ground this 3rd day of March, 1972.

AMERICAN SMELTING AND REFINING COMPANY

Robert E. Gatz

Agent

R. A. Barnes

Agent

MAP FILED IN A MC

~~48520~~

31503

Fee 2.00

EXACT COPIES	BLOTTED
--------------	---------

State of Arizona }
County of Pima }
I hereby certify that the within finding
ment was filed for record as request
in *Clarkson based on*
date *1972 APR 12 AM 8 20*
by *4228* Page *3*
for *2nd year* to be within
10m of *4228* County Register
Robert E. Gatz
Deputy

RECEIVED
BLM: 17 OFFICE

JUN 17 1979

NOTICE OF MINING LOCATION

A MC 48621

LODE CLAIM

TO ALL WHOM IT MAY CONCERN:

This Mining Claim, the name of which is El Tiro 21 Mining Claim, situated on lands belonging to the United States of America, and in which there are valuable mineral deposits, was entered upon and located for the purpose of exploration and purchase by AMERICAN SMELTING AND REFINING COMPANY, a New Jersey Corporation and a citizen of the United States, the undersigned, on the 3rd day of March, 1972.

The length of this claim is 1500 feet, and I claim 50 feet in an easterly direction and 1450 feet in a westerly direction from the center of the discovery monument at which this notice is posted, lengthwise of the claim, together with 300 feet in width of the surface grounds, on each side of the center of said claim. The general course of the lode deposit and premises is from the east to the west.

The claim is situate and located in the Silver Bell Mining District, in Pima County, in the State of Arizona, about 1160 feet in a southeasterly direction from the N.W. corner, Sec. 11, T12S, R8E, G&SRB&M, and is bounded on the west by patented claim True Blue 602, on the south by patented claim Dox Olligy 603, on the east by El Tiro 20, and on the north by section 2, and El Tiro 23.

The surface boundaries of the claim are marked upon the ground as follows: Beginning at about 1210 feet in a southeasterly direction from the N.W. corner, Sec. 11, T12S, R8E, G&SRB&M, at a point in an easterly direction 50 feet from the discovery monument (at which this notice is posted), being in the center of the east end line of said claim; thence southerly 300 feet to a 4' post, being the southeast corner of said claim; thence westerly 1500 feet to a 4' post being at the southwest corner of said claim; thence northerly 300 feet to a 4' post at the center of the west end of said claim; thence northerly 300 feet to a 4' post at the northwest corner of said claim, thence easterly 1500 feet to a 4' post at the northeast corner of said claim; thence southerly 300 feet to the place of beginning.

Dated and posted on the ground this 3rd day of March, 1972.

AMERICAN SMELTING AND REFINING COMPANY

Robert E. Jentz
Agent

R. A. Barnes
Agent

INDEXED	COPIES	BLOTTED
---------	--------	---------

State of Arizona
County of Pima

I hereby certify that the within notice

has been filed for record as requested

W. C. ...

4228 Fee 4

Notary Public and Official Seal

My and year as the within

W. C. ...
Deputy

MAP FILED IN A MC 48521

BLM. 1700 OFFICE
JUN 1972

NOTICE OF MINING LOCATION

LODE CLAIM

A MC 48623

TO ALL WHOM IT MAY CONCERN:

This Mining Claim, the name of which is the EL TIRO 23, Mining Claim, situate on lands belonging to the United States of America, and in which there are valuable mineral deposits, was entered upon and located for the purpose of exploration and purchase by AMERICAN SMELTING AND REFINING COMPANY, a New Jersey Corporation and a citizen of the United States, the undersigned, on the 10th day of March, 1972.

The length of this claim is 1500 feet, and I claim 1050 feet in a westerly direction and 450 feet in an easterly direction from the center of the discovery monument at which this notice is posted, lengthwise of the claim, together with 300 feet in width of the surface grounds, on each side of the center of said claim. The general course of the lode deposit and premises is from the east to the west.

The claim is situate and located in the Silver Bell Mining District, in Pima County, in the State of Arizona, about 540 feet in a north-westerly direction from the southeast corner, Sec. 3, T.12S., R.8E., G&SRB&M, and is bounded on the west by TRUE BLUE 682, on the south by TRUE BLUE 602, and EL TIRO 21, on the east by State Section 2, and on the north by EL TIRO 24.

The surface boundaries of the claim are marked upon the ground as follows: Beginning at about 380 feet in a northeasterly direction from the southeast corner, Sec. 3, T.12S., R.8E. G&SRB&M, at a point in an easterly direction 450 feet from the discovery monument (at which this notice is posted), being in the center of the east end line of said claim; thence southerly 300 feet to a 4' post, being the southeast corner of said claim; thence westerly 1500 feet to a 4' post being at the southwest corner of said claim; thence northerly 300 feet to a 4' post at the center of the west end of said claim; thence northerly 300 feet to a 4' post at the northwest corner of said claim; thence easterly 1500 feet to a 4' post at the northeast corner of said claim; thence southerly 300 feet to the place of beginning.

Dated and posted on the ground this 10th day of March, 1972.

AMERICAN SMELTING AND REFINING COMPANY

Robert E. Jertz
Agent

R. S. Barnes
Agent

MAP FILED IN A MC 48623

31506

INDEXED	COPIES	SLOTTED
---------	--------	---------

State of Arizona
County of Pima

I hereby certify that the within instrument is a true and correct copy of the original as filed for record as per list

1972 MAR 12 AM 8:40

48623 Page 6

Witness my hand and official Seal
at the Silver Bell Mining District
Deputy

BLM. 173 OFFICE

NOTICE OF MINING LOCATION

JUN 1 1972

LODE CLAIM

A MC 48624

TO ALL WHOM IT MAY CONCERN:

This Mining Claim, the name of which is the EL TIRO 24 Mining Claim, situate on lands belonging to the United States of America, and in which there are valuable mineral deposits, was entered upon and located for the purpose of exploration and purchase by AMERICAN SMELTING AND REFINING COMPANY, a New Jersey Corporation and a citizen of the United States, the undersigned, on the 24th day of March, 1972.

The length of this claim is 1500 feet, and I claim 1000 feet in an easterly direction and 500 feet in a westerly direction from the center of the discovery monument, at which this notice is posted, lengthwise of the claim, together with 300 feet in width of the surface grounds, on each side of said claim. The general course of the lode deposit and premises is from the east to the west.

The claim is situate and located in the Silver Bell Mining District, in Pima County, in the State of Arizona, about 1355 feet in a northwesterly direction from the southeast corner, Sec. 3, T.12S., R.8E., G&SRB&M, and is bounded on the east by State Section 2, on the south by EL TIRO 23, on the west by JUNE No. 28 4328 & TRUE BLUE 602, and on the north by EL TIRO 26.

The surface boundaries of the claim are marked upon the ground as follows: Beginning at about 980 feet in a northeasterly direction from the southeast corner, Sec. 3, T.12S., R.8E., G&SRB&M, at a point in an easterly direction 1000 feet from the discovery monument (at which this notice is posted), being in the center of the east end line of said claim; thence southerly 300 feet to a 4' post, being the southeast corner of said claim; thence westerly 1500 feet to a 4' post being at the southwest corner of said claim; thence northerly 300 feet to a 4' post at the center of the west end of said claim; thence northerly 300 feet to a 4' post at the northwest corner of said claim; thence easterly 1500 feet to a 4' post at the northeast corner of said claim; thence southerly 300 feet to the place of beginning.

Dated and posted on the ground this 24th day of March, 1972.

AMERICAN SMELTING AND REFINING COMPANY

R. C. Jantz

Agent

R. A. Bunker

Agent

MAP FILED IN A MC 48521

INDEXED	COPIES	BLOTTED
---------	--------	---------

Fee \$

State of Arizona
County of Pima } 55

I hereby certify that the within instrument is a true and correct copy of the original as recorded in the office of the County Recorder on 1972 MAR 12 PM 8:08

4228 Page 7

Witness my hand and Official Seal this 12th day of March 1972

County Recorder
Deborah A. DeLeon
Deputy

BLM. AZ OFFICE

LODE CLAIM

A MC 48625

JUL 17 1979

TO ALL WHOM IT MAY CONCERN:

This Mining Claim, the name of which is the EL TIRO 25 Mining Claim, situate on lands belonging to the United States of America, and in which there are valuable mineral deposits, was entered upon and located for the purpose of exploration and purchase by AMERICAN SMELTING AND REFINING COMPANY, a New Jersey Corporation and a citizen of the United States, the undersigned, on the 14th day of March, 1972.

The length of this claim is 1500 feet, and I claim 10 feet in an easterly direction and 1490 feet in a westerly direction from the center of the discovery monument at which this notice is posted, lengthwise of the claim, together with 300 feet in width of the surface grounds, on each side of the center of said claim. The general course of the lode deposit and premises is from the east to the west.

The claim is situate and located in the Silver Bell Mining District, in Pima County, in the State of Arizona, about 2140 feet in a northwesterly direction from the southeast corner, Sec. 3, T.12S., R.8 E., G&SRB&M, and is bounded on the west by DEWEY 2799, on the south by DEWEY 2799 and JUNE No. 284328, on the north by EL TIRO 27, and on the east by EL TIRO 26.

The surface boundaries of the claim are marked upon the ground as follows: Beginning at about 2130 feet in a northwesterly direction from the southeast corner, Sec. 3, T.12.S., R.8E., G&SRB&M, at a point in an easterly direction 10 feet from the discovery monument (at which this notice is posted), being in the center of the east end line of said claim; thence southerly 300 feet to a 4' post, being the southeast corner of said claim; thence westerly 1500 feet to a 4' post being at the southwest corner of said claim; thence northerly 300 feet to a 4' post at the center of the west end of said claim; thence northerly 300 feet to a 4' post at the northwest corner of said claim; thence easterly 1500 feet to a 4' post at the northeast corner of said claim; thence southerly 300 feet to the place of beginning.

Dated and posted on the ground this 14th day of March, 1972.

AMERICAN SMELTING AND REFINING COMPANY

Robert E. Jentz

Agent

R. A. Burned

Agent

MAP FILED IN A MC 48625

Fee 20

INDEXED	COPIES	BLOTTED
---------	--------	---------

State of Arizona }
County of Pima } SS

I hereby certify that the within instrument was filed for record as requested of *American Smelting & Refining Co.*

Date 12 FEB 12 1972

Book 7228 Page 8

Witness my hand and Official Seal
day and year above written

IDA MAE SWITH County Recorder
IDA MAE SWITH
Deputy

NOTICE OF MINING LOCATION

LODE CLAIM

A MC 48626

RECEIVED
BLM. AZ STATE OFFICE

JUL 17 1979

10:00 AM
TUCSON, ARIZONA

TO ALL WHOM IT MAY CONCERN:

This Mining Claim, the name of which is the EL TIRO 26 Mining Claim, situate on lands belonging to the United States of America, and in which there are valuable mineral deposits, was entered upon and located for the purpose of exploration and purchase by AMERICAN SMELTING AND REFINING COMPANY, a New Jersey Corporation and a citizen of the United States, the undersigned, on the 14th day of March 1972.

The length of this claim is 1500 feet, and I claim 1490 feet in an easterly direction and 10 feet in a westerly direction from the center of the discovery monument at which this notice is posted, lengthwise of the claim, together with 300 feet in width of the surface grounds, on each side of the center of said claim. The general course of the lode deposit and premises is from the east to the west.

The claim is situate and located in the Silver Bell Mining District, in Pima County, in the State of Arizona, about 2100 feet in a northwesterly direction from the southeast corner, Sec. 3, T.12S. R.8E., G&SRB&M, and is bounded on the west by EL TIRO 25, on the north by EL TIRO 28, on the east by State Section 2, and on the south by EL TIRO 24.

The surface boundaries of the claim are marked upon the ground as follows: Beginning at about 2130 feet in a northwesterly direction from the southeast corner, Sec. 3, T.12 S., R.8E., G&SRB&M, at a point in a westerly direction 10 feet from the discovery monument (at which this notice is posted), being in the center of the west end line of said claim; thence northerly 300 feet to a 4' post, being the northwest corner of said claim; thence easterly 1500 feet to a 4' post being at the northeast corner of said claim; thence southerly 300 feet to a 4' post at the center of the east end of said claim; thence southerly 300 feet to a 4' post at the southeast corner of said claim; thence westerly 1500 feet to a 4' post at the southwest corner of said claim; thence northerly 300 feet to the place of beginning.

Dated and posted on the ground this 14th day of March, 1972.

AMERICAN SMELTING AND REFINING COMPANY

Robert E. Jutz

Agent

R.A. Barnes

Agent

MAP FILED IN A MC 48521

31500

Fee 2.00

INDEXED	COPIES	COLLECTED

Number of Pages
Number of Firms

I hereby certify that the within inclosure

is a true and correct copy of the original

Robert E. Jutz & Refining Co.

APR 12 AM 8 04

5228 Page 9

Witness my hand and Official Seal

My and your date written

U.S. DEPARTMENT OF THE INTERIOR

Bureau of Land Management

Robert E. Jutz
Deputy

APR 12 1972

LODE CLAIM

A MC 48627

RECEIVED
BLM. 1200 OFFICE

TO ALL WHOM IT MAY CONCERN:

JUL 17 1979

This Mining Claim, the name of which is EL TIRO 27 Mining Claim, situate on lands belonging to the United States of America, and in which there are valuable mineral deposits, was entered upon and located for the purpose of exploration and purchase by AMERICAN SMELTING AND REFINING COMPANY, a New Jersey Corporation and a citizen of the United States, the undersigned, on the 14th day of March, 1972.

The length of this claim is 1500 feet, and I claim 50 feet in an easterly direction and 1450 feet in a westerly direction from the center of the discovery monument, at which this notice is posted, lengthwise of the claim, together with 300 feet in width of the surface grounds, on each side of the center of said claim. The general course of the lode deposit and premises is from the east to the west.

The claim is situate and located in the Silver Bell Mining District, in Pima County, in the State of Arizona, about 2630 feet in a northwesterly direction from the southeast corner, Sec. 3, T.12S. R.8E. G&SRB&M, and is bounded on the east by EL TIRO 28, on the south by EL TIRO 25, on the west by MURRAY 2437, and on the north by EL TIRO 29.

The surface boundaries of the claim are marked upon the ground as follows: Beginning at about 2610 feet in a northwesterly direction from the southeast corner, Sec. 3, T.12S. R.8E. G&SRB&M, at a point in an easterly direction 50 feet from the discovery monument (at which this notice is posted), being the center of the east end line of said claim; thence southerly 300 feet to a 4' post, being the southeast corner of said claim; thence westerly 1500 feet to a 4' post being at the southwest corner of said claim; thence northerly 300 feet to a 4' post at the center of the west end of said claim; thence northerly 300 feet to a 4' post at the northwest corner of said claim; thence easterly 1500 feet to a 4' post at the northeast corner of said claim; thence southerly 300 feet to the place of beginning.

Dated and posted on the ground this 14th day of March, 1972.

AMERICAN SMELTING AND REFINING COMPANY

Robert E. Jantz

Agent

R. A. Barnes

Agent

MAP FILED IN A MC 48521

INDEXED	CHECKED	CHECKED
---------	---------	---------

County of Pima

I hereby certify that the within instrument is a true and correct copy of the original as filed for record as requested.

Robert E. Jantz
Agent

Page 10

R. A. Barnes
Agent

NOTICE OF MINING LOCATION

LODE CLAIM

JUL 17 1979

12:03 A.M.

PHOENIX, ARIZONA

AMC 48628

TO ALL WHOM IT MAY CONCERN:

This Mining Claim, the name of which is the EL TIRO 28 Mining Claim, situate on lands belonging to the United States of America, and in which there are valuable mineral deposits, was entered upon and located for the purpose of exploration and purchase by AMERICAN SMELTING AND REFINING COMPANY, a New Jersey Corporation and a citizen of the United States, the undersigned, on the 14th day of March, 1972.

The length of this claim is 1500 feet, and I claim 50 feet in a westerly direction and 1450 feet in an easterly direction from the center of the discovery monument, at which this notice is posted, lengthwise of the claim, together with 300 feet in width of the surface grounds, on each side of the center of said claim. The general course of the lode deposit and premises is from the east to the west.

The claim is situate and located in the Silver Bell Mining District, in Pima County, in the State of Arizona, about 2580 feet in a north-westerly direction from the southeast corner, Sec. 3, T.12S. R.8E. G&SRB&M, and is bounded on the east by State Section 2, and on the south by EL TIRO 26, on the west by EL TIRO 27, and on the north by EL TIRO 30.

The surface boundaries of the claim are marked upon the ground as follows: Beginning at about 2610 feet in a northwesterly direction from the southeast corner, Sec. 3, T.12S., R.8E., G&SRB&M, at a point in a westerly direction 50 feet from the discovery monument (at which this notice is posted), being in the center of the west end line of said claim; thence northerly 300 feet to a 4' post, being the northwest corner of said claim; thence easterly 1500 feet to a 4' post being at the northeast corner of said claim; thence southerly 300 feet to a 4' post at the center of the east end of said claim; thence southerly 300 feet to a 4' post at the southeast corner of said claim; thence westerly 1500 feet to a 4' post at the southwest corner of said claim; thence northerly 300 feet to the place of beginning.

Dated and posted on the ground this 14th day of March, 1972.

AMERICAN SMELTING AND REFINING COMPANY

Robert E. Jents Agent

R. A. Barnes Agent

MAP FILED IN A MC 48521

30551

INDEXED	COPYES	ELIOTTED
---------	--------	----------

Fee 2.00

State of Arizona
County of Pima

I hereby certify that the within instrument was filed for record at request of American Smelting & Refining Co.
14th day of March 1972
1972 Rego
 Success my hand and Official Seal
Robert E. Jents Deputy

RECEIVED
BLM. AZ STATE OFFICE

NOTICE OF MINING LOCATION

JUL 17 1979

LODE CLAIM

A MC 48629

TO ALL WHOSE INTERESTS MAY BE CONCERNED:

This Mining Claim, the name of which is the EL TIRO 29 Mining Claim, situate on lands belonging to the United States of America and in which there are valuable mineral deposits, was entered upon and located for the purpose of exploration and purchase by AMERICAN SMELTING AND REFINING COMPANY, a New Jersey Corporation and a citizen of the United States, the undersigned, on the 16th day of March, 1972.

The length of this claim is 1500 feet, and I claim 50 feet in an easterly direction and 1450 feet in a westerly direction from the center of the discovery monument, at which this notice is posted, lengthwise of the claim, together with 300 feet in width of the surface grounds, on each side of the center of said claim. The general course of the lode deposit and premises is from the east to the west.

The claim is situate and located in the Silver Bell Mining District, in Pima County, in the State of Arizona, about 3150 feet is a northwesterly direction from the southeast corner, Sec. 3, T.12S., R.8E., G&SRB&M, and is bounded on the east by EL TIRO 30, on the south by EL TIRO 27, on the west by EL TIRO 22, and on the north by EL TIRO 31.

The surface boundaries of the claim are marked upon the ground as follows: Beginning at about 3120 feet in a northwesterly direction from the southeast corner, Sec. 3, T.12S., R.8E., G&SRB&M, at a point in an easterly direction 50 feet from the discovery monument (at which this notice is posted), being in the center of the east end line of said claim: thence southerly 300 feet to a 4' post, being the southeast corner of said claim; thence westerly 1500 feet to a 4' post being at the southwest corner of said claim; thence northerly 300 feet to a 4' post at the center of the west end of said claim; thence northerly 300 feet to a 4' post at the northwest corner of said claim; thence easterly 1500 feet to a 4' post at the northeast corner of said claim; thence southerly 300 feet to the place of beginning.

Dated and posted on the ground this 16th day of March, 1972.

AMERICAN SMELTING AND REFINING COMPANY

Robert E. Jaitz
Agent

R. A. Barnes
Agent

21512

INDEXED	COPIES	CLOTTED
---------	--------	---------

State of Arizona
County of Pima } 85

I hereby certify that the within Institute
 meets all of the above request
 in Arizona 1972 March 16 1972
1972 March 16 1972
 Made by hand and Official Seal
 of the STATE OF ARIZONA
Robert E. Jaitz
 Deputy

MAP FILED IN A MC 48629

RECEIVED
B.L.M. AZ STATE OFFICE

NOTICE OF MINING LOCATION

JUL 17 1979

LODE CLAIM

A MC 48630

TO ALL WHOM IT MAY CONCERN:

This Mining Claim, the name of which is the EL TIRO 30 Mining Claim, situate on lands belonging to the United States of America, and in which there are valuable mineral deposits, was entered upon and located for the purpose of exploration and purchase by AMERICAN SMELTING AND REFINING COMPANY, a New Jersey Corporation and a citizen of the United States, the undersigned, on the 16th day of March, 1972.

The length of this claim is 1500 feet, and I claim 50 feet in a westerly direction and 1450 feet in an easterly direction from the center of the discovery monument, at which this notice is posted, lengthwise of the claim, together with 300 feet in width of the surface grounds, on each side of the center of said claim. The general course of the lode deposit and premises is from the east to the west.

The claim is situate and located in the Silver Bell Mining District, in Pima County, in the State of Arizona, about 3100 feet in a northwesterly direction from the southeast corner, Sec. 3, T.12S., R.8E., G&SRB&M, and is bounded on the east by State Section 2, on the south by EL TIRO 28, on the west by EL TIRO 29, and on the north by EL TIRO 32.

The surface boundaries of the claim are marked upon the ground as follows: Beginning at about 3120 feet in a northwesterly direction from the southeast corner, Sec. 3, T.12S., R.8E., G&SRB&M, at a point in a westerly direction 50 feet from the discovery monument (at which this notice is posted), being in the center of the west end line of said claim; thence northerly 300 feet to a 4' post, being the northwest corner of said claim; thence easterly 1500 feet to a 4' post being at the northeast corner of said claim; thence southerly 300 feet to a 4' post at the center of the east end of said claim; thence southerly 300 feet to a 4' post at the southeast corner of said claim; thence westerly 1500 feet to a 4' post at the southwest corner of said claim; thence northerly 300 feet to the place of beginning.

Dated and posted on the ground this 16th day of March, 1972.

AMERICAN SMELTING AND REFINING COMPANY

Robert E. Feitz

Agent

R.A. Barnes

Agent

MAP FILED IN A MC 48521

34543

SEARCHED INDEXED
SERIALIZED FILED
APR 12 1979
FBI - PHOENIX

APR 12 1979
4228
13

American Smelting & Refining Co.

Robert E. Feitz

NOTICE OF MINING LOCATION

RECEIVED
BLM. AZ STATE OFFICE

LODE CLAIM

A MC 48631

MAR 17 1979

TO ALL WHOM IT MAY CONCERN:

This Mining Claim, the name of which is the EL TIRO 31 Mining Claim, situated on lands belonging to the United States of America, and in which there are valuable mineral deposits, was entered upon and located for the purpose of exploration and purchase by AMERICAN SMELTING AND REFINING COMPANY, a New Jersey Corporation and a citizen of the United States, the undersigned, on the 16th day of March, 1972.

The length of this claim is 1500 feet, and I claim 50 feet in an easterly direction and 1450 feet in a westerly direction from the center of the discovery monument, at which this notice is posted, lengthwise of the claim, together with 300 feet in width of the surface grounds, on each side of the center of said claim. The general course of the lode deposit and premises is from the east to the west.

The claim is situate and located in the Silver Bell Mining District, in Pima County, in the State of Arizona, about 3740 feet in a northwesterly direction from the southeast corner, Sec. 3, T.12S., R.8E., G&SRB&M, and is bounded on the east by EL TIRO 32, on the south by EL TIRO 29, on the west by EL TIRO 22 and on the north by EL TIRO 33.

The surface boundaries of the claim are marked upon the grounds as follows: Beginning at about 3720 feet in a northwesterly direction from the southeast corner, Sec. 3, T.12S., R.8E., G&SRB&M, at a point in an easterly direction 50 feet from the discovery monument (at which this notice is posted), being in the center of the east end line of said claim: thence southerly 300 feet to a 4' post, being the southeast corner of said claim; thence westerly 1500 feet to a 4' post being at the southwest corner of said claim; thence northerly 300 feet to a 4' post at the center of the west end of said claim; thence northerly 300 feet to a 4' post at the northwest corner of said claim; thence easterly 1500 feet to a 4' post at the northeast corner of said claim; thence southerly 300 feet to the place of beginning.

Dated and posted on the ground this 16th day of March, 1972.

AMERICAN SMELTING AND REFINING COMPANY

Robert E. Geitz

Agent

R.A. Barnes

Agent

MAP FILED IN A MC 48521

BLM

Feb 21

INDEXED	COPIES	BLOTTED
---------	--------	---------

State of Arizona }
County of Pima }

I hereby certify that the within findings
have been filed for records in respect

American Smelting & Refining Co.

1972 APR 12 AM 8 00

4478

Robert E. Geitz

RECEIVED
B.L.M. AZ STATE OFFICE NOTICE OF MINING LOCATION

JUL 17 1979

LODE CLAIM

A MC 48632

TO ALL WHOM IT MAY CONCERN:

The Mining Claim, the name of which is the EL TIRO 32 Mining Claim, situate on lands belonging to the United States of America, and in which there are valuable mineral deposits, was entered upon and located for the purpose of exploration and purchase by AMERICAN SMELTING AND REFINING COMPANY, a New Jersey Corporation and a citizen of the United States, the undersigned, on the 16th day of March, 1972.

The length of this claim is 1500 feet, and I claim 30 feet in a westerly direction and 1470 feet in an easterly direction from the center of the discovery monument, at which this notice is posted, lengthwise of the claim, together with 300 feet in width of the surface grounds, on each side of the center of said claim. The general course of the lode deposit and premises is from the east to the west.

The claim is situate and located in the Silver Bell Mining District, in Pima County, in the State of Arizona, about 3700 feet in a northwesterly direction from the southeast corner, Sec. 3, T.12S., R.8E., G&SRB&M, and is bounded on the east by Section 2, on the south by EL TIRO 30, on the west by EL TIRO 31, and on the north by EL TIRO 34.

The surface boundaries of the claim are marked upon the ground as follows: Beginning at about 3720 in a northwesterly direction from the southeast corner Sec. 3, T.12S., R.8E., G&SRB&M, at a point in a westerly direction 30 feet from the discovery monument (at which this notice is posted), being in the center of the west end line of said claim; thence northerly 300 feet to a 4' post, being the northwest corner of said claim; thence easterly 1500 feet to a 4' post being at the northeast corner of said claim; thence southerly 300 feet to a 4' post at the center of the east end of said claim; thence southerly 300 feet to a 4' post at the southeast corner of said claim; thence westerly 1500 feet to a 4' post at the southwest corner of said claim; thence northerly 300 feet to the place of beginning.

Dated and posted on the ground this 16th day of March, 1972.

AMERICAN SMELTING AND REFINING COMPANY

Robert E. Jertz
Agent

R.A. Barnes
Agent

MAP FILED IN A MC
48521

fee 2
34549

INDEXED	COPIES	BLOTTED
---------	--------	---------

State of Arizona
County of Pima } SS

I hereby certify that the within indented
map was filed for record as requested

Charles R. ... to Refining Co.

Book 4728 Page 15

Deborah ...

RECEIVED
B.L.M. AZ STATE OFFICE NOTICE OF MINING LOCATION

JUN 17 1979

LODE CLAIM

A MC 48633

TO ALL WHOM IT MAY CONCERN:

This Mining Claim, the name of which is the EL TIRO 33 Mining Claim, situated on lands belonging to the United States of America, and in which there are valuable mineral deposits, was entered upon and located for the purpose of exploration and purchase by AMERICAN SMELTING AND REFINING COMPANY, a New Jersey Corporation and a citizen of the United States, the undersigned, on the 16th day of March, 1972.

The length of this claim is 1500 feet, and I claim 50 feet in an easterly direction and 1450 feet in a westerly direction from the center of the discovery monument, at which this notice is posted, lengthwise of the claim, together with 300 feet in width of the surface grounds, on each side of the center of said claim. The general course of the lode deposit and premises is from the east to the west.

The claim is situate and located in the Silver Bell Mining District, in Pima County, in the State of Arizona, about 4300 feet in a northwesterly direction from the southeast corner, Sec. 3, T.12S., R.8E., G&SRB&M, and is bounded on the east by EL TIRO 34, on the south by EL TIRO 22, and EL TIRO 31, on the west by LONG SHOT 2435 and HERBERT 1815, and on the north by EL TIRO 35.

The surface boundaries of the claim are marked upon the ground as follows: Beginning at about 4290 feet in a northwesterly direction from the southeast corner, Sec. 3, T.12S., R.8E., G&SRB&M, at a point in an easterly direction 50 feet from the discovery monument (at which this notice is posted), being in the center of the east end line of said claim; thence southerly 300 feet to a 4' post, being the southeast corner of said claim; thence westerly 1500 feet to a 4' post being at the southwest corner of said claim; thence northerly 300 feet to a 4' post at the center of the west end of said claim; thence northerly 300 feet to a 4' post at the northwest corner of said claim; thence easterly 1500 feet to a 4' post at the northeast corner of said claim; thence southerly 300 feet to the place of beginning.

Dated and posted on the ground this 16th day of March, 1972.

AMERICAN SMELTING AND REFINING COMPANY

Robert E. Geitz
Agent

R. A. Barnes
Agent

MAP FILED IN A MC 48521

Fee 2.00

INDEXED	COPIES	ELOTTED
---------	--------	---------

State of Arizona }
County of Pima } ss

I hereby certify that the within listing was filed for record as requested.

1972 MAR 12 AM 8 00

4278 Page 16

Witness my hand and Official Seal

at the State Capitol Building
Tulsa, Oklahoma

[Signature] Deputy

RECEIVED
BLM. AZ STATE OFFICE

JUN 17 1979

NOTICE OF MINING LOCATION

LODE CLAIM

A MC 48634

10
PIMA COUNTY, ARIZONA

TO ALL WHOM IT MAY CONCERN:

This Mining Claim, the name of which is the EL TIRO 34 Mining Claim, situate on lands belonging to the United States of America, and in which there are valuable mineral deposits, was entered upon and located for the purpose of exploration and purchase by AMERICAN SMELTING AND REFINING COMPANY, a New Jersey Corporation and a citizen of the United States, the undersigned, on the 16th day of March, 1972.

The length of this claim is 1500 feet, and I claim 50 feet in a westerly direction and 1450 feet in an easterly direction from the center of the discovery monument, at which this notice is posted, lengthwise of the claim, together with 300 feet in width of the surface grounds, on each side of the center of said claim. The general course of the lode deposit and premises is from the east to the west.

The claim is situate and located in the Silver Bell Mining District, in Pima County, in the State of Arizona, about 4280 feet in a northwesterly direction from the southeast corner, Sec. 3, T.12S., R.8E., G&SRB&M, and is bounded on the east by Section 2, on the south by EL TIRO 32, on the west by EL TIRO 33, and on the north by EL TIRO 36.

The surface boundaries of the claim are marked upon the ground as follows: Beginning at about 4290 feet in a northwesterly direction from the southeast corner of Sec. 3, T. 12S., R.8E., G&SRB&M, at a point in a westerly direction 50 feet from the discovery monument, at which this notice is posted, being in the center of the west end line of said claim: thence northerly 300 feet to a 4' post, being the northwest corner of said claim; thence easterly 1500 feet to a 4' post being at the northeast corner of said claim; thence southerly 300 feet to a 4' post at the center of the east end of said claim; thence southerly 300 feet to a 4' post at the southeast corner of said claim; thence westerly 1500 feet to a 4' post at the southwest corner of said claim; thence northerly 300 feet to the place of beginning.

Dated and posted on the ground this 16th day of March, 1972

AMERICAN SMELTING AND REFINING COMPANY

Robert E. Jantz
Agent

R.A. Barnes
Agent

MAP FILED IN A MC
48521

3552

INDEXED	COPIES	BLOTTED

State of Arizona } ss
County of Pima }

I hereby certify that the within records
ment was filed for record as request
of American Smelting and Refining Co.
Date 3/16/72

Page 17
Witness my hand and Official Seal
day and year above written
USA Mine with County Recorder
Arthur S. [Signature]
Deputy

RECEIVED
BLM. AZ STATE OFFICE

SILVER BELL UNIT
Doc. No. 148-1

JUL 17 1979

NOTICE OF MINING LOCATION

LODE CLAIM

A MC 48635

10:00
LICENSING

TO ALL WHOM IT MAY CONCERN

This Mining Claim, the name of which is the EL TIRO 35 Mining Claim, situate on lands belonging to the United States of America, and in which there are valuable mineral deposits, was entered upon and located for the purpose of exploration and purchase by AMERICAN SMELTING AND REFINING COMPANY, a New Jersey Corporation and a citizen of the United States, the undersigned, on the 17th day of March, 1972.

The length of this claim is 1500 feet, and I claim 10 feet in an easterly direction and 1490 feet in a westerly direction from the center of the discovery monument, at which this notice is posted, lengthwise of the claim, together with 300 feet in width of the surface grounds, on each side of the center of said claim. The general course of the lode deposit and premises is from the east to the west.

The claim is situate and located in the Silver Bell Mining District, in Pima County, in the State of Arizona, about 4870 feet in a northwesterly direction from the southeast Sec. 3, T.12S. R.8E, G&SRB&M, and is bounded on the east by EL TIRO 36, on the south by EL TIRO 33, on the west by LONG SHOT 2435 and EL TIRO 7, and on the north by EL TIRO 37.

The surface boundaries of the claim are marked upon the ground as follows: Beginning at about 4860 feet in a northwesterly direction from the southeast corner Sec. 3, T.12S., R.8E., G&SRB&M, at a point in an easterly direction 10 feet from the discovery monument (at which this notice is posted), being in the center of the east end line of said claim; thence southerly 300 feet to a 4' post, being the southeast corner of said claim; thence westerly 1500 feet to a 4' post being at the southwest corner of said claim; thence northerly 300 feet to a 4' post at the center of the west end of said claim; thence northerly 300 feet to a 4' post at the northwest corner of said claim; thence easterly 1500 feet to a 4' post at the northeast corner of said claim; thence southerly 300 feet to the place of beginning.

Dated and posted on the ground this 17th day of March, 1972.

AMERICAN SMELTING AND REFINING COMPANY

R. E. Jantz
Agent

R. A. Barnes
Agent

MAP FILED IN A MC 48521

21510

INDEXED	COPIES	SLOTTED

State of Arizona }
County of Pima } 50

I hereby certify that the within instrument was filed for record as requested

American Smelting & Refining Co.

1972 MAR 12 AM 8 30

4228
18
Deputy

RECEIVED
B.L.M. AZ STATE OFFICE

Doc. No. 170-1

NOTICE OF MINING LOCATION

JUN 17 1979

LODE CLAIM

A MC 48636

TO ALL WHOM IT MAY CONCERN:

This Mining Claim, the name of which is the EL TIRO 36 Mining Claim, situate on lands belonging to the United States of America, and in which there are valuable mineral deposits, was entered upon and located for the purpose of exploration and purchase by AMERICAN SMELTING AND REFINING COMPANY, a New Jersey Corporation and a citizen of the United States of America, the undersigned, on the 17th day of March, 1972.

The length of this claim is 1500 feet, and I claim 10 feet in a westerly direction and 1490 feet in an easterly direction from the center of the discovery monument, at which this notice is posted, lengthwise of the claim, together with 300 feet in width of the surface grounds, on each side of the center of said claim. The general course of the lode deposit and premises is from the east to the west.

The claim is situate and located in the Silver Bell Mining District, in Pima County, in the State of Arizona, about 4850 feet in a northwesterly direction from the southeast corner of Sec. 3, T.12S., R.8E., G&SRB&M, and is bounded on the east by Sec. 2, on the south by EL TIRO 34, on the west by EL TIRO 35, and on the north by EL TIRO 38.

The surface boundaries of the claim are marked upon the ground as follows: Beginning at about 4860 feet in a northwesterly direction from the southeast corner of Sec. 3, T.12S, R.8E., G&SRB&M, at a point in a westerly direction 10 feet from the discovery monument (at which this notice is posted), being in the center of the west end line of said claim; thence northerly 300 feet to a 4' post, being the northwest corner of said claim; thence easterly 1500 feet to a 4' post being at the northeast corner of said claim; thence southerly 300 feet to a 4' post at the center of the east end of said claim; thence southerly 300 feet to a 4' post at the southeast corner of said claim; thence westerly 1500 feet to a 4' post at the southwest corner of said claim; thence northerly 300 feet to the place of beginning.

Dated and posted on the ground this 17th day of March, 1972.

AMERICAN SMELTING AND REFINING COMPANY

R. E. Gutz

Agent

R. A. Barnes

Agent

31529

INDEXED	COPIES	ELOTTED
---------	--------	---------

State of Arizona } ss
County of Pima }

I hereby certify that the within instrument is filed for record as requested.

American Smelting & Refining Co.

Date 10/12/12 File # 118-008

Page 19

Witness my hand and Official Seal this and year above written

R. A. Barnes

MAP FILED IN A MC 48521

JUL 17 1979

LODE CLAIM

A MC 48637

12:00 A.M.
EMERGENCY ARIZONA
TO ALL WHOM IT MAY CONCERN:

This Mining Claim, the name of which is EL TIRO 37 Mining Claim, situate on lands belonging to the United States of America, and in which there are valuable mineral deposits, was entered upon and located for the purpose of exploration and purchase by AMERICAN SMELTING AND REFINING COMPANY, a New Jersey Corporation and a citizen of the United States, the undersigned, on the 17th day of March, 1972.

The length of this claim is 1500 feet, and I claim 10 feet in an easterly direction and 1490 feet in a westerly direction from the center of the discovery monument at which this notice is posted, lengthwise of the claim, together with 300 feet in width of the surface grounds, on each side of the center of said claim. The general course of the lode deposit and premises is from east to west.

The claim is situate and located in the Silver Bell Mining District, in Pima County, in the State of Arizona, about 2320 feet in a southwesterly direction from the northeast corner Sec. 3, T.12S., R.8E., G&SRB&M, and is bounded on the east by EL TIRO 38, on the south by EL TIRO 35, on the west by EL TIRO 6 and EL TIRO 7, and on the north by EL TIRO 39.

The surface boundaries of the claim are marked upon the ground as follows: Beginning at about 2290 feet in a southwesterly direction from the northeast corner Sec. 3, T.12S., R.8E., G&SRB&M, at a point in an easterly direction 10 feet from the discovery monument (at which this notice is posted), being in the center of the east end line of said claim; thence southerly 300 feet to a 4' post, being the southeast corner of said claim; thence westerly 1500 feet to a 4' post being at the southwest corner of said claim; thence northerly 300 feet to a 4' post at the center of the west end of said claim; thence northerly 300 feet to a 4' post at the northwest corner of said claim; thence easterly 1500 feet to a 4' post at the northeast corner of said claim; thence southerly 300 feet to the place of beginning.

Dated and posted on the ground this 17th day of March, 1972.

AMERICAN SMELTING AND REFINING COMPANY

R. E. Jantz

Agent

R. A. Barnes

Agent

INDEXED	COPIES	PLOTTED

State of Arizona }
County of Pima } SS

I hereby certify that the within inclose
meets the land for record as requested

American Smelting & Refining Co.
Date 1712 MAR 12 AM 8 ON

Sub 4228 Page 20
W. S. W. H. and Clifford Co.
My or 1 year date of action

Arthur H. ...
County

MAP FILED IN A MC 48521

RECEIVED
B.L.M. AZ STATE OFFICE

SILVER BELL UNIT
Doc. No. 148-1

JUL 17 1979

NOTICE OF MINING LOCATION

10:00 A.M.
PHOENIX, ARIZONA

LODE CLAIM

A MC 48638

TO ALL WHOM IT MAY CONCERN:

This Mining Claim, the name of which is the EL TIRO 38 Mining Claim, situate on lands belonging to the United States of America, and in which there are valuable mineral deposits, was entered upon and located for the purpose of exploration and purchase by AMERICAN SMELTING AND REFINING COMPANY, a New Jersey Corporation and a citizen of the United States, the undersigned, on the 17th day of March, 1972.

The length of this claim is 1500 feet, and I claim 10 feet in a westerly direction and 1490 feet in an easterly direction from the center of the discovery monument, at which this notice is posted, lengthwise of the claim, together with 300 feet in width of the surface grounds, on each side of the center of said claim. The general course of the lode deposit and premises is from the east to the west.

The claim is situate and located in the Silver Bell Mining District, in Pima County, in the State of Arizona, about 2260 feet in a southwesterly direction from the northeast corner of Sect. 3, T.12S., R.8E., G&SRB&M, and is bounded on the east by Section 2, on the south by EL TIRO 36, on the west by EL TIRO 37, and on the north by EL TIRO 40.

The surface boundaries of the claim are marked upon the ground as follows: Beginning at about 2290 feet in a southwesterly direction from the northeast corner Sec.3, T.12S., R.8E., G&SRB&M, at a point in a westerly direction 10 feet from the discovery monument (at which this notice is posted), being in the center of the west end line of said claim; thence northerly 300 feet to a 4' post, being the northwest corner of said claim; thence easterly 1500 feet to a 4' post being at the northeast corner of said claim; thence southerly 300 feet to a 4' post at the center of the east end of said claim; thence southerly 300 feet to a 4' post at the southeast corner of said claim; thence westerly 1500 feet to a 4' post at the southwest corner of said claim; thence northerly 300 feet to the place of beginning.

Dated and posted on the ground this 17th day of March, 1972.

AMERICAN SMELTING AND REFINING COMPANY

R. E. Jett's
Agent

R. A. Barnes
Agent

MAP FILED IN A MC 48521

INDEXED	COPIES	PLOTTED

State of Arizona }
County of Pima } ss

I hereby certify that the within instrument was filed for record as recited of American Smelting & Refining Co.

Date: 1972-12-12 At 8:00 P.M.

Book: 4228 Page: 21

Witness my hand and official seal this 17th day of March 1979.

Deborah Stephens
Clerk

RECEIVED
B.L.M. STATE OFFICE

JUN 17 1979

NOTICE OF MINING LOCATION

LODE CLAIM

A MC 48639

TO ALL WHOM IT MAY CONCERN:

This Mining Claim, the name of which is the EL TIRO 39 Mining Claim, situate on lands belonging to the United States of America, and in which there are valuable mineral deposits, was entered upon and located for the purpose of exploration and purchase by AMERICAN SMELTING AND REFINING COMPANY, a New Jersey Corporation and a citizen of the United States, the undersigned, on the 17th day of March, 1972.

The length of this claim is 1500 feet, and I claim 10 feet in an easterly direction and 1490 feet in a westerly direction from the center of the discovery monument, at which this notice is posted, lengthwise of the claim, together with 300 feet in width of the surface grounds, on each side of the center of said claim. The general course of the lode deposit and premises is from the east to the west.

The claim is situate and located in the Silver Bell Mining District, in Pima County, in the State of Arizona, about 1900 feet in a southwesterly direction from the northeast corner Sec. 3, T.12S., R.8E., G&SRB&M. and is bounded on the east by EL TIRO 40, on the south by EL TIRO 37, on the west by EL TIRO 5 and EL TIRO 6, and on the north by EL TIRO 41.

The surface boundaries of the claim are marked upon the ground as follows: Beginning at about 1860 feet in a southwesterly direction from the northeast corner, Sec. 3, T.12S., R.8E., G&SRB&M, at a point in an easterly direction 10 feet from the discovery monument (at which this notice is posted), being in the center of the east end line of said claim; thence southerly 300 feet to a 4' post, being the southeast corner of said claim; thence westerly 1500 feet to a 4' post being at the southwest corner of said claim; thence northerly 300 feet to a 4' post at the center of the west end of said claim; thence northerly 300 feet to a 4' post at the northwest corner of said claim; thence easterly 1500 feet to a 4' post at the northeast corner of said claim; thence southerly 300 feet to the place of beginning.

Dated and posted on the ground this 17th day of March, 1972.

AMERICAN SMELTING AND REFINING COMPANY

R. E. Jantz
Agent

R. A. Barnes
Agent

MAP FILED IN A MC 48521

INDEXED	COPIES	FILED
---------	--------	-------

State of Arizona
County of Pima

I hereby certify that the within notice was filed for record as directed in

Bookkeeping Dept. to P. Jantz
1972 JUN 12 AM 8 00

Fee \$2.00
Witness my hand and official seal

Maureen M. [Signature]
Safety

RECEIVED
BLM. AZ STATE OFFICE

MAR 17 1979

NOTICE OF MINING LOCATION

A MC 48640

LODE CLAIM

TO ALL WHOM IT MAY CONCERN:

This Mining Claim, the name of which is the EL TIRO 40 Mining Claim, situate on lands belonging to the United States of America, and in which there are valuable mineral deposits, was entered upon and located for the purpose of exploration and purchase by AMERICAN SMELTING AND REFINING COMPANY, a New Jersey Corporation and a citizen of the United States, the undersigned, on the 17th day of March, 1972.

The length of this claim is 1500 feet, and I claim 10 feet in a westerly direction and 1490 feet in an easterly direction from the center of the discovery monument, at which this notice is posted, lengthwise of the claim, together with 300 feet in width of the surface grounds, on each side of the center of said claim. The general course of the lode deposit and premises is from the east to the west.

The claim is situate and located in the Silver Bell Mining District, in Pima County, in the State of Arizona, about 1820 feet in a southwesterly direction from the northeast corner Sec. 3, T.12S., R.8E., G&SRB&M, and is bounded on the east by Section 2, on the south by EL TIRO 38, on the west by EL TIRO 39, and on the north by EL TIRO 42.

The surface boundaries of the claim are marked upon the ground as follows: Beginning at about 1860 feet in a southwesterly direction from the northeast corner Sec. 3, T.12S., R.8E., G&SRB&M, at a point in a westerly direction 10 feet from the discovery monument (at which this notice is posted), being in the center of the west end line of said claim: thence northerly 300 feet to a 4' post, being the northwest corner of said claim; thence easterly 1500 feet to a 4' post being at the northeast corner of said claim; thence southerly 300 feet to a 4' post at the center of the east end of said claim; thence southerly 300 feet to a 4' post at the southeast corner of said claim; thence westerly 1500 feet to a 4' post at the southwest corner of said claim; thence northerly 300 feet to the place of beginning.

Dated and posted upon the ground this 17th day of March, 1972.

AMERICAN SMELTING AND REFINING COMPANY

A. C. Geitz
Agent

R. A. Barnes
Agent

24500

Fee 2.00

INDEXED	COPIES	BLOTTED
---------	--------	---------

State of Arizona } ss
County of Pima }

I hereby certify that the within instrument was filed for record as requested of _____

Date 1972 MAR 17 AM 8:09
Book 51228 Page 23

Witness my hand and Official Seal
Day and year above written
R. A. Barnes
Deputy

MAP FILED IN A MC 48521

MAR 22 1979

RECEIVED
B.L.M. DISTRICT OFFICE

NOTICE OF MINING LOCATION

JUN 17 1979

LODE CLAIM

A MC 48641

TO ALL WHOM IT MAY CONCERN:

This Mining Claim, the name of which is the EL TIRO 41 Mining Claim, situate on lands belonging to the United States of America, and in which there are valuable mineral deposits, was entered upon and located for the purpose of exploration and purchase by AMERICAN SMELTING AND REFINING COMPANY, a New Jersey Corporation and a citizen of the United States, the undersigned, on the 17th day of March, 1972.

The length of this claim is 1500 feet, and I claim 10 feet in an easterly direction and 1490 feet in a westerly direction from the center of the discovery monument, at which this notice is posted, lengthwise of the claim, together with 300 feet in width of the surface grounds, on each side of the center of said claim. The general course of the lode deposit and premises is from the east to the west.

The claim is situate and located in the Silver Bell Mining District, in Pima County, in the State of Arizona, about 1610 feet in a southwesterly direction from the northeast corner Sec. 3, T.12S., R.8E., G&SRB&M, and is bounded on the east by EL TIRO 42, on the south by EL TIRO 39, on the west by EL TIRO 47, and on the north by EL TIRO 43.

The surface boundaries of the claim are marked upon the ground as follows: Beginning at about 1565 feet in a southwesterly direction from the northeast corner Sec. 3, T.12S., R.8E., G&SRB&M, at a point in an easterly direction 10 feet from the discovery monument, (at which this notice is posted) being in the center of the east end line of said claim; thence southerly 300 feet to a 4' post, being the southeast corner of said claim; thence westerly 1500 feet to a 4' post being at the southwest corner of said claim; thence northerly 300 feet to a 4' post at the center of the west end of said claim; thence northerly 300 feet to a 4' post at the northwest corner of said claim; thence easterly 1500 feet to a 4' post at the northeast corner of said claim; thence southerly 300 feet to the place of beginning.

Dated and posted on the ground this 17th day of March, 1972.

AMERICAN SMELTING AND REFINING COMPANY

R. C. Jett

Agent

R. A. Barnes

Agent

MAP FILED IN A MC 48521

INDEXED	COPIES	BLOTTED
---------	--------	---------

State of Arizona }
County of Pima } SS

I hereby certify that the within notice

is a true and correct copy of the original

filed for record as requested

by *American Smelting & Refining Co.*

1972 MAR 12 AM 8:50

Page 2 of 2

Notary Public and Official Seal

of the State of Arizona

R. A. Barnes

Notary

RECEIVED
BLM. AZ STATE OFFICE

MAR 17 1979

NOTICE OF MINING LOCATION

A MC 48642

LODE CLAIM

TO ALL WHOM IT MAY CONCERN:

This Mining Claim, the name of which is the EL TIRO 42 Mining Claim, situate on lands belonging to the United States of America, and in which there are valuable mineral deposits, was entered upon and located for the purpose of exploration and purchase by AMERICAN SMELTING AND REFINING COMPANY, a New Jersey Corporation and a citizen of the United States, the undersigned, on the 17th day of March, 1972.

The length of this claim is 1500 feet, and I claim 10 feet in a westerly direction and 1490 feet in an easterly direction from the center of the discovery monument, at which this notice is posted, lengthwise of the claim, together with 300 feet in width of the surface grounds, on each side of the center of said claim. The general course of the lode deposit and premises is from east to west.

The claim is situate and located in the Silver Bell Mining District, in Pima County, in the State of Arizona, about 1520 feet in a southwesterly direction from the northeast corner Sec. 3, T.12S., R.8E., G&SRB&M, and is bounded on the east by Section 2, on the south by EL TIRO 40, on the west by EL TIRO 41, and on the north by EL TIRO 44.

The surface boundaries of the claim are marked upon the ground as follows: Beginning at about 1565 feet in a southwesterly direction from the northeast corner Sec. 3, T.12S., R.8E., G&SRB&M, at a point in a westerly direction 10 feet from the discovery monument, (at which this notice is posted), being in the center of the west end line of said claim; thence northerly 300 feet to a 4' post, being the northwest corner of said claim; thence easterly 1500 feet to a 4' post being at the northeast corner of said claim; thence southerly 300 feet to a 4' post at the center of the east end of said claim; thence southerly 300 feet to a 4' post at the southeast corner of said claim; thence westerly 1500 feet to a 4' post at the southwest corner of said claim; thence northerly 300 feet to the place of beginning.

Dated and posted on the ground this 17th day of March, 1972.

AMERICAN SMELTING AND REFINING COMPANY

R. E. Jantz
Agent

R. A. Barnes
Agent

MAP FILED IN A MC 48521

Fee \$1.00

INDEXED	COPIES	BLOTTED
---------	--------	---------

State of Arizona }
County of Pima } ss

I hereby certify that the within instrument was filed for record as required on March 17 1979 at 12:11:00 PM at the office of the County Recorder, Pima County, Arizona.

Robert H. Jantz
County Recorder

1979-10-12

FOR BUREAU USE ONLY

ENCLOSURE

48643

9:00 AM
PHOENIX, ARIZONA

SEP 2 1992

RECEIVED
BLM, AZ STATE OFFICE



RECORDED BY: JEB
DEPUTY RECORDER
2012 RD15
W
MR T E SCARTACCINI
ASARCO INC
PO BOX 5747
TUCSON AZ 85703

DOCKET: 9359
PAGE: 970
NO. OF PAGES: 2
SEQUENCE: 92121324
ALOCAT 08/20/92 13:31:00
ENVELOPE
AMOUNT PAID \$ 6.00

AMENDED NOTICE OF LOCATION (LODE CLAIM)

Notice is hereby given that ASARCO Incorporated, whose mailing address is Silver Bell Unit, Marana, Arizona 85653, by its undersigned agent, makes this amended location of the El Tiro 43 lode mining claim, in the Silver Bell Mining District, County of Pima, State of Arizona.

The claim is 1,500 feet in length along the vein or deposit of mineral bearing rock in place and 600 feet in width (300 feet on either side of the center line of the claim), forming a claim in the shape of a parallelogram. The general course of said claim is from East to West.

This Amended Notice is posted on the centerline of the claim which location monument is in Section 3, Township 12S, Range 8E, G.S.R.M..

The location monument of said claim is located approximately 50 feet south and 3,710 feet east from the NW corner of Section 3, Township 12S, Range 8E, G.S.R.M., Arizona and said claim lies within the N 1/2 of Section 3, T.12S., R.8E. & S 1/2 of Section 34, T.11S., R.8E., G.S.R.M..

The surface boundaries of the claim are described as follows: Beginning at the location monument and running thence easterly 50 ft to the center of the end line and the true point of beginning thence (clockwise) southerly 300 ft to corner 1, thence westerly 1500 ft to corner 2, thence northerly 300 ft to center end line, thence northerly 300 ft to corner 3, thence easterly 1500 ft to corner 4, thence southerly 300 ft to point of beginning.

There are seven substantial posts, projecting at least 4 feet above the surface of the ground, or stone monuments, at least 3 feet high, one for the location monument, one at each of the four corners and one at the center of each end line as prescribed by A.R.S. 27-204.

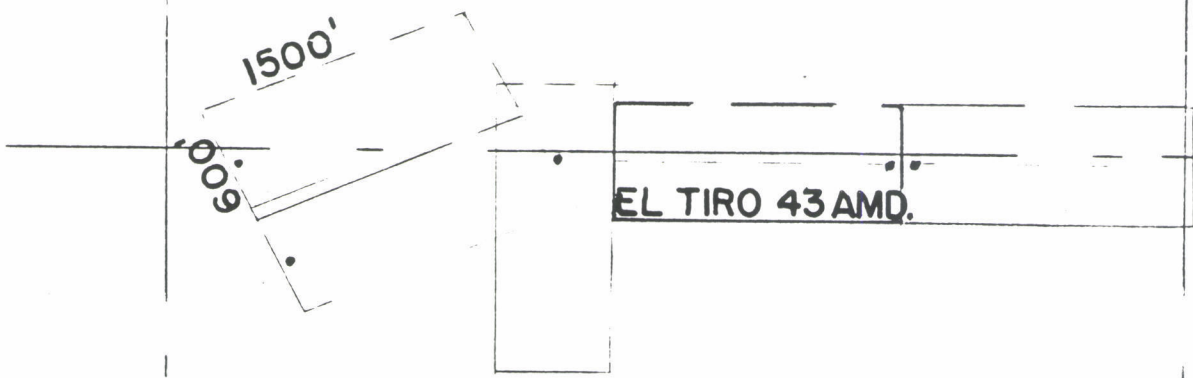
This claim was amended, located, dated and posted on the ground this 6 day of July 1992 to exclude any portion of land which was impacted by the 'Land Trade Agreement between ASARCO Incorporated and the United States. The original Notice of Location of this claim is recorded in the official records of Pima County, Arizona, as follows:

DATE RECORDED	BOOK	PAGE	BLM SERIAL NO.
April 12, 1972	4228	26	48643

Add chg./desc
ENTERED IN COMPUTER
9-15-92 yj

ASARCO Incorporated
By: [Signature]
Agent

34



T11S
T12S
R8E

3

9:00 A.M.
PHOENIX, ARIZONA

SEP 2 '92

RECEIVED
BLM, AZ STATE OFFICE

ASARCO INCORPORATED
MARANA, ARIZONA
85653

LODE CLAIM IN PIMA COUNTY, ARIZONA
SCALE 1" = 1000'

9359

971

NOTICE OF MINING LOCATION

RECEIVED
BLM. AZ STATE OFFICE

LODE CLAIM

A MC 48643

MAR 17 1979

TO ALL WHOM IT MAY CONCERN:

This Mining Claim, the name of which is the EL TIRO 43 Mining Claim, situate on lands belonging to the United States of America, and in which there are valuable mineral deposits, was entered upon and located for the purpose of exploration and purchase by AMERICAN SMELTING AND REFINING COMPANY, a New Jersey Corporation and a citizen of the United States, the undersigned, on the 17th day of March, 1972.

The length of this claim is 1500 feet, and I claim 10 feet in an easterly direction and 1490 feet in a westerly direction from the center of the discovery monument, at which this notice is posted, lengthwise of the claim, together with 300 feet in width of the surface grounds, on each side of the center of said claim. The general course of the lode deposit and premises is from the east to the west.

The claim is situate and located in the Silver Bell Mining District, in Pima County, in the State of Arizona, about 1520 feet in a westerly direction from the southeast corner, Section 34, T.11S. R.8E., G&SRB&M, and is bounded on the east by EL TIRO 44, on the south by EL TIRO 41, on the west by EL TIRO 47, and on the north by EL TIRO 45.

The surface boundaries of the claim are marked upon the ground as follows: Beginning at about 1470 feet in a westerly direction from the southeast corner Sec. 34, T.11S., R.8E., G&SRB&M, at a point in an easterly direction 10 feet from the discovery monument, (at which this notice is posted), being in the center of the east end line of said claim: thence southerly 300 feet to a 4' post, being the southeast corner of said claim; thence westerly 1500 feet to a 4' post being at the southwest corner of said claim; thence northerly 300 feet to a 4' post at the center of the west end of said claim; thence northerly 300 feet to a 4' post at the northwest corner of said claim; thence easterly 1500 feet to a 4' post at the northeast corner of said claim; thence southerly 300 feet to the place of beginning.

Dated and posted on the ground this 17th day of March, 1972.

AMERICAN SMELTING AND REFINING COMPANY

R. E. Jick

Agent

R. A. Barnes

Agent

MAP FILED IN A MC 48521

INDEXED	COPIES	ELOTTED
---------	--------	---------

State of Arizona } ss
 County of Pima }
 I hereby certify that the within instrument was filed for record as requested of American Smelting & Refining Co.
 Date *MAR 15 1972*
 Book *146-1* Page *26*
 Witness my hand and Official Seal
 Day and year above written
 LEO MAE SMITH County Recorder
Leo Mae Smith

MAR 20 1979

48644

PHOENIX, ARIZONA
9:00 A.M.

SEP 2 1992

RECEIVED
BLM, AZ STATE OFFICE



RECORDED BY: JEB
DEPUTY RECORDER
-2012 RD15
W
MR T E SCARTACCINI
ASARCO INC
PO BOX 5747
TUCSON AZ 85703

DOCKET: 9359
PAGE: 972
NO. OF PAGES: 2
SEQUENCE: 92121325
08/20/92
ALOCAT 13:31:00
ENVELOPE
AMOUNT PAID \$ 6.00

AMENDED NOTICE OF LOCATION (LODE CLAIM)

Notice is hereby given that ASARCO Incorporated, whose mailing address is Silver Bell Unit, Marana, Arizona 85653, by its undersigned agent, makes this amended location of the El Tiro 44 lode mining claim, in the Silver Bell Mining District, County of Pima, State of Arizona.

The claim is 1,500 feet in length along the vein or deposit of mineral bearing rock in place and 600 feet in width (300 feet on either side of the center line of the claim), forming a claim in the shape of a parallelogram. The general course of said claim is from West to East.

This Amended Notice is posted on the centerline of the claim which location monument is in Section 3, Township 12S, Range 8E, G.S.R.M..

The location monument of said claim is located approximately 50 feet south and 3,810 feet east from the NW corner of Section 3, Township 12S, Range 8E, G.S.R.M., Arizona and said claim lies within the NE 1/4 of Section 3, T.12S., R.8E. & SE 1/4 of Section 34, T.11S., R.8E., G.S.R.M..

The surface boundaries of the claim are described as follows: Beginning at the location monument and running thence westerly 50 ft to the center of the end line and the true point of beginning thence (clockwise) northerly 300 ft to corner 1, thence easterly 1500 ft to corner 2, thence southerly 300 ft to center end line, thence southerly 300 ft to corner 3, thence westerly 1500 ft to corner 4, thence northerly 300 ft to point of beginning.

There are seven substantial posts, projecting at least 4 feet above the surface of the ground, or stone monuments, at least 3 feet high, one for the location monument, one at each of the four corners and one at the center of each end line as prescribed by A.R.S. 27-204.

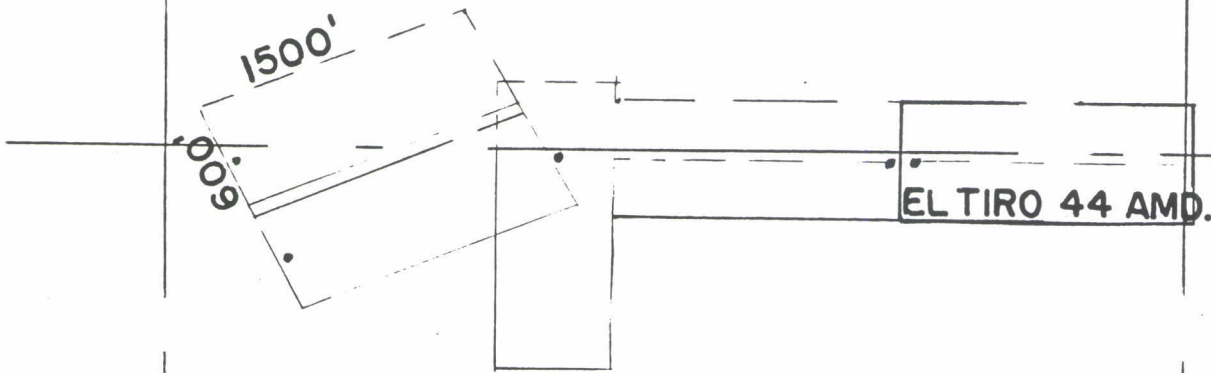
This claim was amended, located, dated and posted on the ground this 6 day of July, 1992 to exclude any portion of land which was impacted by the 'Land Trade Agreement between ASARCO Incorporated and the United States. The original Notice of Location of this claim is recorded in the official records of Pima County, Arizona, as follows:

<u>DATE RECORDED</u>	<u>BOOK</u>	<u>PAGE</u>	<u>BLM SERIAL NO.</u>
April 12, 1972	4228	27	<u>48644</u>

Add Chg
ENTERED IN COMPUTER
9-15-92 *[initials]*

ASARCO Incorporated
By: *[Signature]*
Agent

34



T11S
T12S
R8E

3

9:00 A.M.
PHOENIX, ARIZONA

SEP 2 '92

RECEIVED
B.L.M. AZ STATE OFFICE

ASARCO INCORPORATED
MARANA, ARIZONA
85653

LODE CLAIM IN PIMA COUNTY, ARIZONA
SCALE 1" = 1000'

9359

973

NOTICE OF MINING LOCATION

JUN 17 1979

LODE CLAIM

A MC 48644

TO ALL WHOM IT MAY CONCERN:

This Mining Claim, the name of which is the EL TIRO 44 Mining Claim, situate on lands belonging to the United States of America, and in which there are valuable mineral deposits, was entered upon and located for the purpose of exploration and purchase by AMERICAN SMELTING AND REFINING COMPANY, a New Jersey Corporation and a citizen of the United States, the undersigned, on the 17th day of March, 1972.

The length of this claim is 1500 feet, and I claim 10 feet in a westerly direction and 1490 feet in an easterly direction from the center of the discovery monument, at which this notice is posted, lengthwise of the claim, together with 300 feet in width of the surface grounds, on each side of the center of said claim. The general course of the lode deposit and premises is from the east to the west.

The claim is situate and located in the Silver Bell Mining District, in Pima County, in the State of Arizona, about 1420 feet in a westerly direction from the southeast corner Sec. 34, T.11S., R.8E., G&SRB&M, and is bounded on the east by Section 2, on the south by EL TIRO 42, on the west by EL TIRO 43 and on the north by EL TIRO 46.

The surface boundaries of the claim are marked upon the ground as follows: Beginning at about 1470 feet in a westerly direction from the southeast corner Sec. 34, T.11S., R.8E., G&SRB&M, at a point in a westerly direction 10 feet from the discovery monument, (at which this notice is posted), being in the center of the west end line of said claim: thence northerly 300 feet to a 4' post, being the northwest corner of said claim; thence easterly 1500 feet to a 4' post being at the northeast corner of said claim; thence southerly 300 feet to a 4' post at the center of the east end of said claim; thence southerly 300 feet to a 4' post at the southeast corner of said claim; thence westerly 1500 feet to a 4' post at the southwest corner of said claim; thence northerly 300 feet to the place of beginning.

Dated and posted on the ground this 17th day of March, 1972.

AMERICAN SMELTING AND REFINING COMPANY

R. E. Coitz

Agent

R. A. Barnes

Agent

MAP FILED IN A MC 48521

INDEXED	COPIES	ELIOTED
---------	--------	---------

State of Arizona
County of Pima } ss

I hereby certify that the within findings were filed for record as requested.

John A. Barnes, Jr.
1972 MAR 12 AM 8:00
4228
Winkler & Sons and Official Seal
Notary Public
John A. Barnes, Jr.
Notary

RECEIVED
BLM. AZ STATE OFFICE

NOTICE OF MINING LOCATION

JUN 17 1979

LODE CLAIM

A MC 48645

TO ALL WHOM IT MAY CONCERN:

This Mining Claim, the name of which is the EL TIRO 45 Mining Claim, situate on lands belonging to the United States of America, and in which there are valuable mineral deposits, was entered upon and located for the purpose of exploration and purchase by AMERICAN SMELTING AND REFINING COMPANY, a New Jersey Corporation and a citizen of the United States, the undersigned, on the 24th day of March, 1972.

The length of this claim is 1500 feet, and I claim 10 feet in an easterly direction and 1490 feet in a westerly direction from the center of the discovery monument, at which this notice is posted, lengthwise of the claim, together with 50 feet in width of the surface grounds, on each side of the center of said claim. The general course of the lode deposit and premises is from the east to the west.

The claim is situate and located in the Silver Bell Mining District, in Pima County, in the State of Arizona, about 1530 feet in a north-westerly direction from the southeast corner Sec. 34, T.11S., R.8E., G&SRB&M, and is bounded on the west by EL TIRO 47, on the south by EL TIRO 43, and on the east by EL TIRO 46.

The surface boundaries of the claim are marked upon the ground as follows: Beginning at about 1520 feet in a northwesterly direction from the southeast corner Sec. 34, T.11S., R.8E., G&SRB&M, at a point in an easterly direction 10 feet from the discovery monument, (at which this notice is posted), being in the center of the east end line of said claim; thence southerly 50 feet to a 4' post, being the southeast corner of said claim; thence westerly 1500 feet to a 4' post being at the southwest corner of said claim; thence northerly 50 feet to a 4' post at the center of the west end of said claim; thence northerly 50 feet to a 4' post at the northwest corner of said claim; thence easterly 1500 feet to a 4' post at the northeast corner of said claim; thence southerly 50 feet to the place of beginning.

Dated and posted on the ground this 24th day of March, 1972.

AMERICAN SMELTING AND REFINING COMPANY

R. E. Geitz
Agent

R. A. Barnes
Agent

MAP FILED IN A MC 48521

31570

INDEXED	COPIES	BLOTTED
---------	--------	---------

State of Arizona } SS
County of Pima }

I hereby certify that the within instrument was filed for record as requested.

American Smelting & Refining Co.
1972 APR 12 AM 8 20
4278
Without fee and without cost
Day and year above written
DAVID M. WYATT, County Recorder
David M. Wyatt
Dep. Clk

NOTICE OF MINING LOCATION

LODE CLAIM

A MC 48646

BLM. AZ OFFICE
JUL 19 1978

TO ALL WHOM IT MAY CONCERN:

This Mining Claim, the name of which is the EL TIRO 46 Mining Claim, situate on lands belonging to the United States of America, and in which there are valuable mineral deposits, was entered upon and located for the purpose of exploration and purchase by AMERICAN SMELTING AND REFINING COMPANY, a New Jersey Corporation and a citizen of the United States, the undersigned, on the 24th day of March, 1972.

The length of this claim is 1500 feet, and I claim 10 feet in a westerly direction and 1490 feet in an easterly direction from the center of the discovery monument, at which this notice is posted, lengthwise of the claim, together with 50 feet in width of the surface grounds, on each side of the center of said claim. The general course of the lode deposit and premises is from the east to the west.

The claim is situate and located in the Silver Bell Mining District, in Pima County, in the State of Arizona, about 1510 feet in a north-westerly direction from the southeast corner Sec. 34, T.11S., R.8E., G&SRB&M, and is bounded on the west by EL TIRO 45, and on the south by EL TIRO 44.

The surface boundaries of the claim are marked upon the ground as follows: Beginning at about 1520 feet in a northwesterly direction from the southeast corner Sec. 34, T.11S., R.8E., G&SRB&M, at a point in a westerly direction 10 feet from the discovery monument (at which this notice is posted), being in the center of the west end line of said claim; thence northerly 50 feet to a 4' post, being the northwest corner of said claim; thence easterly 1500 feet to a 4' post being at the northeast corner of said claim; thence southerly 50 feet to a 4' post at the center of the east end of said claim; thence southerly 50 feet to a 4' post at the southeast corner of said claim; thence westerly 1500 feet to a 4' post at the southwest corner of said claim; thence northerly 50 feet to the place of beginning.

Dated and posted on the ground this 24th day of March, 1972.

AMERICAN SMELTING AND REFINING COMPANY

R. E. Jantz

Agent

R. A. Barnes

Agent

MAP FILED IN A MC 48521

Fee 0.00

INDEXED	COPIES	BLOTTED
---------	--------	---------

State of Arizona }
County of Pima } SS

I hereby certify that the within notice
has been filed for record & publication
on March 29 1972
at 12:00 PM at
Phoenix, Arizona
J. D. [Signature]
JDA [Signature]

American Smelting & Refining Co.

48647

9:00 A.M.
PHOENIX, ARIZONA

SEP 2 1992

RECEIVED
B.L.M. AZ STATE OFFICE



RECORDED BY: JEB
DEPUTY RECORDER
2012 RD15
W
MR T E SCARTACCINI
ASARCO INC
PO BOX 5747
TUCSON AZ 85703

DOCKET: 9359
PAGE: 974
NO. OF PAGES: 2
SEQUENCE: 92121326
ALOCAT 08/20/92
13:31:00
ENVELOPE
AMOUNT PAID \$ 6.00

AMENDED NOTICE OF LOCATION (LODE CLAIM)

Notice is hereby given that ASARCO Incorporated, whose mailing address is Silver Bell Unit, Marana, Arizona 85653, by its undersigned agent, makes this amended location of the El Tiro 47 lode mining claim, in the Silver Bell Mining District, County of Pima, State of Arizona.

The claim is 1,500 feet in length along the vein or deposit of mineral bearing rock in place and 600 feet in width (300 feet on either side of the center line of the claim), forming a claim in the shape of a parallelogram. The general course of said claim is from North to South.

This Amended Notice is posted on the centerline of the claim which location monument is in Section 3, Township 12S, Range 8E, G.S.R.M..

The location monument of said claim is located approximately 25 feet south and 2,030 feet east from the NW corner of Section 3, Township 12S, Range 8E, G.S.R.M., Arizona and said claim lies within the NW 1/4 of Section 3, T.12S., R.8E. & SW 1/4 of Section 34, T.11S., R.8E., G.S.R.M..

The surface boundaries of the claim are described as follows: Beginning at the location monument and running thence northerly 475 ft to the center of the end line and the true point of beginning thence (clockwise) easterly 300 ft to corner 1, thence southerly 1500 ft to corner 2, thence westerly 300 ft to center end line, thence westerly 300 ft to corner 3, thence northerly 1500 ft to corner 4, thence easterly 300 ft to point of beginning.

There are seven substantial posts, projecting at least 4 feet above the surface of the ground, or stone monuments, at least 3 feet high, one for the location monument, one at each of the four corners and one at the center of each end line as prescribed by A.R.S. 27-204.

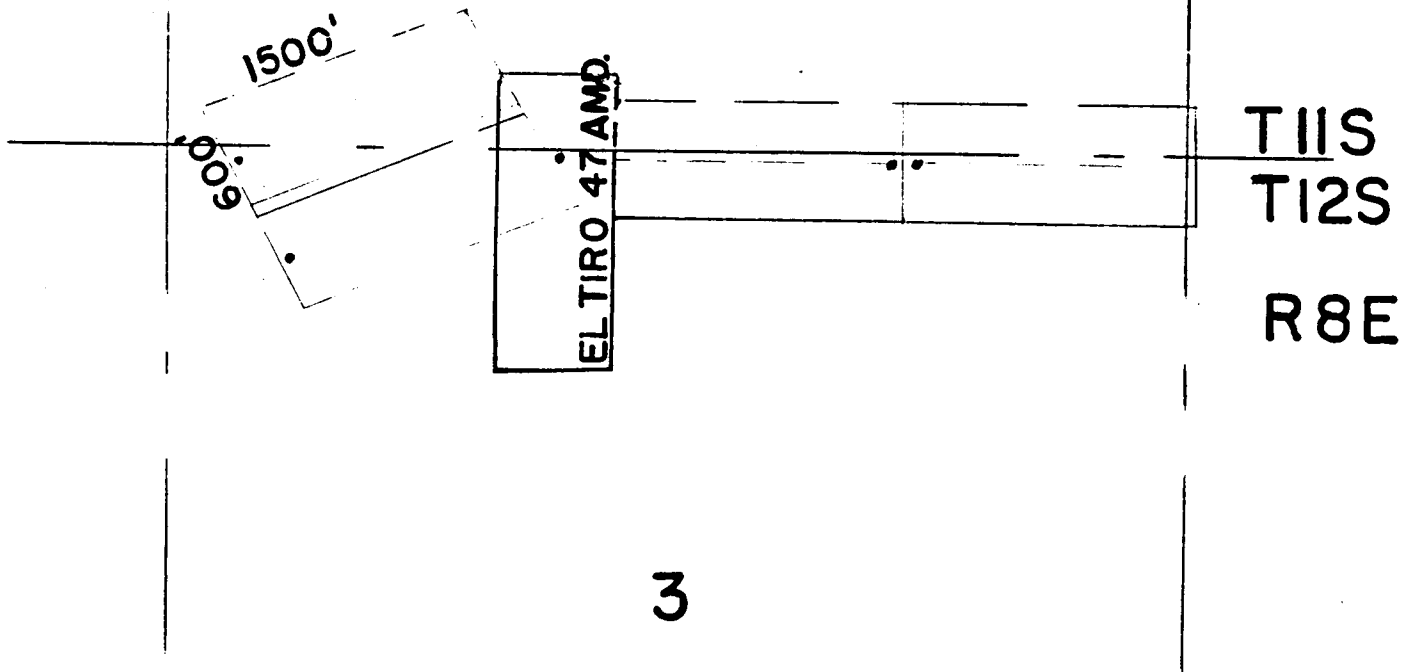
This claim was amended, located, dated and posted on the ground this 6 day of July, 1992 to exclude any portion of land which was impacted by the 'Land Trade Agreement' between ASARCO Incorporated and the United States. The original Notice of Location of this claim is recorded in the official records of Pima County, Arizona, as follows:

<u>DATE RECORDED</u>	<u>BOOK</u>	<u>PAGE</u>	<u>BLM SERIAL NO.</u>
April 12, 1972	4228	30	48647

Add chg/desc
ENTERED IN COMPUTER
9-15-92 ep'

ASARCO Incorporated
By:
Agent

34



9100
PHOENIX, ARIZONA

RECEIVED
B.L.H. AZ STATE OFFICE
SEP 2 '92

ASARCO INCORPORATED
MARANA, ARIZONA
85653

LODE CLAIM IN PIMA COUNTY, ARIZONA
SCALE 1" = 1000'

9359

975

NOTICE OF MINING LOCATION

LODE CLAIM

A MC 48647

RECEIVED
BLM. DISTRICT OFFICE
JUN 17 1979

TO ALL WHOM IT MAY CONCERN:

This Mining Claim, the name of which is the EL TIRO 47 Mining Claim, situate on lands belonging to the United States of America, and in which there are valuable mineral deposits, was entered upon and located for the purpose of exploration and purchase by AMERICAN SMELTING AND REFINING COMPANY, a New Jersey Corporation and a citizen of the United States, the undersigned, on the 24th day of March, 1972.

The length of this claim is 1500 feet, and I claim 250 feet in a northerly direction and 1250 feet in a southerly direction from the center of the discovery monument, at which this notice is posted, lengthwise of the claim, together with 300 feet in width of the surface grounds, on each side of the center of said claim. The general course of the lode deposit and premises is from the north to the south.

The claim is situate and located in the Silver Bell Mining District, in Pima County, in the State of Arizona, about 2050 feet in a north-easterly direction from the southwest corner, Sec. 34, T.11S., R.8E., G& SRB&M, and is bounded on the west by EL TIRO 48, on the south by EL TIRO 3 and EL TIRO 4, and on the east by EL TIRO 41, EL TIRO 43 and EL TIRO 45.

The surface boundaries of the claim are marked upon the ground as follows: Beginning at about 2090 feet in a northeasterly direction from the southwest corner Sec. 34, T.11S., R.8E. G&SRB&M, at a point in a northerly direction 250 feet from the discovery monument, (at which this notice is posted), being in the center of the north end line of said claim; thence easterly 300 feet to a 4' post, being the northeast corner of said claim; thence southerly 1500 feet to a 4' post being at the southeast corner of said claim, thence westerly 300 feet to a 4' post at the center of the south end of said claim; thence westerly 300 feet to a 4' post at the southwest corner of said claim; thence northerly 1500 feet to a 4' post at the northwest corner of said claim; thence easterly 300 feet to the place of beginning.

Dated and posted on the ground this 24th day of March, 1972.

AMERICAN SMELTING AND REFINING COMPANY

R. E. Seitz
Agent

R. A. Barnes
Agent

MAP FILED IN A MC 48521

35500

INDEXED	COPIES	BLOTTED
---------	--------	---------

State of Arizona
County of Pima } SS
I hereby certify that the within foregoing
has been filed for record in
Pima County, Arizona
this 12th day of APR 12 AM 8 05
1972

Charles W. Marshall
Notary Public
Pima County, Arizona
Witness my hand and official seal
this 12th day of APR 12 1972
Page 30
R. A. Barnes
Notary Public

RECEIVED
BLM DISTRICT OFFICE
JUN 17 1979

NOTICE OF MINING LOCATION

LODE CLAIM

A MC 48648

TO ALL WHOM IT MAY CONCERN:

This Mining Claim, the name of which is the EL TIRO 48 Mining Claim, situate on lands belonging to the United States of America, and in which there are valuable mineral deposits, was entered upon and located for the purpose of exploration and purchase by AMERICAN SMELTING AND REFINING COMPANY, a New Jersey Corporation and a citizen of the United States, the undersigned, on the 24th day of March, 1972.

The length of this claim is 300 feet, and I claim 50 feet in a northerly direction and 250 feet in a southerly direction from the center of the discovery monument, at which this notice is posted, lengthwise of the claim, together with 50 feet in width of the surface grounds, on each side of the center of said claim. The general course of the lode deposit and premises is from the north to the south.

The claim is situate and located in the Silver Bell Mining District, in Pima County, in the State of Arizona, about 1740 feet in a northeasterly direction from the southwest corner of Sec. 34, T.11S., R.8E., G&SRB&M, and is bounded on the east by EL TIRO 47, and on the south and west by EL TIRO 2 and EL TIRO 3.

The surface boundaries of the claim are marked upon the ground as follows: Beginning at about 1750 feet in a northeasterly direction from the southwest corner of Sec. 34, T.11S., R.8E., G&SRB&M, at a point in a northerly direction 50 feet from the discovery monument (at which this notice is posted), being in the center of the north end line of said claim; thence easterly 50 feet to a 4' post, being the northeast corner of said claim; thence southerly 300 feet to a 4' post being at the southeast corner of said claim; thence westerly 50 feet to a 4' post at the center of the south end of said claim; thence westerly 50 feet to a 4' post at the southwest corner of said claim; thence northerly 300 feet to a 4' post at the northwest corner of said claim; thence easterly 50 feet to the place of beginning.

Dated and posted on the ground this 24th day of March, 1972.

AMERICAN SMELTING AND REFINING COMPANY

R. E. Gentry
Agent

R. A. Barnes
Agent

MAP FILED IN A MC 48521

March 31

INDEXED	COPIES	SLOTTED
---------	--------	---------

State of Arizona } SS
County of Pima }

I hereby certify that the within brackets has been filed for record as requested

Handwritten: 172-157-12-14-3-06
Page 31

Handwritten: R. E. Gentry
Copy

1979 MAR 28

RECEIVED
BLM BUREAU OFFICE
JUL 17 1979

NOTICE OF MINING LOCATION

LODE CLAIM

A MC 48649

TO ALL WHOM IT MAY CONCERN:

This Mining Claim, the name of which is the EL TIRO 49 Mining Claim, situate on lands belonging to the United States of America, and in which there are valuable mineral deposits, was entered upon and located for the purpose of exploration and purchase by AMERICAN SMELTING AND REFINING COMPANY, a New Jersey Corporation and a citizen of the United States, the undersigned, on the 25th day of August, 1972.

The length of this claim is 1500 feet, and I claim 700 feet in a southwesterly direction and 800 feet in a northeasterly direction from the center of the discovery monument, at which this notice is posted, lengthwise of the claim, together with 300 feet in width of the surface grounds, on each side of the center of said claim. The general course of the lode deposit and premises is from the east to the west.

The claim is situate and located in the Silver Bell Mining District, in Pima County, in the State of Arizona, about 2450 feet in a southwesterly direction from the NE corner of Sec. 5, T.12S., R.8E., G&SRB&M, and is bounded on the north by LEE 6, on the east by MAY 7, on the south by MAY 15 and on the west by SUNRISE ADDITION.

The surface boundaries of the claim are marked upon the ground as follows: Beginning at about 1660 feet in a southwesterly direction from the NE corner of Sect. 5, T.12S., R.8E., G&SRB&M, at a point in a northeasterly direction 800 feet from the discovery monument (at which this notice is posted), being in the center of the east end line of said claim; thence southeasterly 300 feet to a 4' post, being the southeast corner of said claim; thence southwesterly 1500 feet to a 4' post being at the southwest corner of said claim; thence northwesterly 300 feet to a 4' post at the center of the west end of said claim; thence northwesterly 300 feet to a 4' post at the northwest corner of said claim; thence northeasterly 1500 feet to a 4' post at the northeast corner of said claim; thence southeasterly 300 feet to the place of beginning.

Dated and posted on the ground this 25th day of August, 1972.

AMERICAN SMELTING AND REFINING COMPANY

R. A. Barber
Agent

John H. [Signature]
Agent

200

INDEXED	FILED	CLERK
---------	-------	-------

American Smelting + Ref.

AUG 30 PM 4 42
11326 941

Samuel [Signature]
Clerk

48649

MAP FILED IN A MC 48521

Notice of Mining Location

LODE CLAIM

BOOK 773 PAGE 173

A MC

18650

TO ALL WHOM IT MAY CONCERN:

NSB

This Mining Claim, the name of which is the NSB 1 Mining Claim, situate on lands belonging to the United States of America, and in which there are valuable mineral deposits, was entered upon and located for the purpose of exploration and purchase by the American Smelting and Refining Company, a citizen of the United States.

(Locator must insert either "a citizen of the United States" or "who has declared his intention of becoming a citizen of the United States.")

I, the undersigned on the 19th day of August, 1954. The length of this claim is 1500 feet, and I claim 400 feet, in a northerly direction and 1100 feet in a southerly direction from the center of the discovery shaft, at which this notice is posted, lengthwise of the claim, together with 300 feet in width of the surface grounds, on each side of the center of said claim. The general course of the lode deposit and premises is from the north to the south.

The claim is situated and located in the Silver Bell Mining District, in Pima County, in the State of Arizona, about 2250 feet in a northerly direction from the S. E. corner of Section 33, T 11 S., R. 8 E., G. & S. R. B. & M. This claim is bounded on the north by the NSB 4 claim, on the east by the NSB 2 claim, and on the west by the Bobby Eugene and Raleigh patented claims and on the south partly by the Raleigh patented claim.

The surface boundaries of the claim are marked upon the ground as follows: Beginning at a post

at a point in a northerly direction 400 feet from the discovery shaft (at which this notice is posted), being in the center of the north end line of said claim; thence easterly 300 feet to a post, being the corner of said claim; thence southerly 1500 feet to a post, being at the southeast corner of said claim; thence westerly 300 feet to a post, being at the center of the west end of said claim; thence northerly 1500 feet to a post, being at the northwest corner of said claim; thence easterly 300 feet to the place of beginning.

Dated and posted on the ground this 19th day of August, 1954

AMERICAN SMELTING AND REFINING COMPANY

W. H. Balon

W. H. Balon

STATE OF ARIZONA)
COUNTY OF PIMA)
Witness my hand and Great Seal.

I hereby certify that the within instrument was filed and recorded in the Public Office of the County Recorder of Pima County, Arizona.

ANNA FULLINGER,
County Recorder

No. 19893

Book 773 Page 173

Dated: NOV 12 1954
Filed at:
American Smelting & Refining

Table with 4 columns and 2 rows, likely a recording or filing log.

B.L.M. AZ STATE OFFICE
JUL 17 1979

MAP FILED IN A MC 18521

STATE OF ARIZONA, }
County of Pima. } SS:

I, Ida Mae Smyth, County Recorder in and for the County and State aforesaid, do hereby certify that the above and foregoing is a full, true and correct copy of Notice of Mining Location on the NSB 1 mining claim by American Smelting and Refining Company filed and recorded in my office on the 12th of November, 1954, in Book No. 773 of Dockets at Page 173 thereof.

IN WITNESS WHEREOF, I have hereunto set my hand and affixed my official seal of office, this 24th day of April, 1973.

IDA MAE SMYTH, COUNTY RECORDER

By *Anna Fullinger* Deputy

FORM 77

Notice of Mining Location

LODE CLAIM

A MC 48651

TO ALL WHOM IT MAY CONCERN:

NSB

This Mining Claim, the name of which is the NSB 2 Mining Claim, situate on lands belonging to the United States of America, and in which there are valuable mineral deposits, was entered upon and located for the purpose of exploration and purchase by the American Smelting and Refining Company, a citizen of the United States.

(Locator must insert either "a citizen of the United States" or "who has declared his intention of becoming a citizen of the United States.")

the undersigned on the 19th day of August, 1954.
The length of this claim is 1500 feet, and 1 claim 100 feet, in a northerly direction and 1400 feet in a southerly direction from the center of the discovery shaft, at which this notice is posted, lengthwise of the claim, together with 300 feet in width of the surface grounds, on each side of the center of said claim. The general course of the lode deposit and premises is from the north to the south.

The claim is situated and located in the Silver Bell Mining District, in Pima County, in the State of Arizona, about 2450 feet in a northerly direction from the S. E. corner of Section 33, T. 11 S., R. 8 E., G. & S. R. B. & M. This claim is bounded on the north by the NSB 3 claim, and on the west by the NSB 1 claim.

The surface boundaries of the claim are marked upon the ground as follows: Beginning at a post

at a point in a northerly direction 100 feet from the discovery shaft (at which this notice is posted), being in the center of the north end line of said claim; thence east 300 feet to a post, being the northeast corner of said claim; thence southerly 1500 feet to a post, being the southeast corner of said claim; thence westerly 300 feet to a post, being the west corner of said claim; thence south 300 feet to a post, being the southwest corner of said claim; thence northerly 1500 feet to a post, being the northwest corner of said claim; thence east 300 feet to the place of beginning.

Dated and posted on the ground this 19th day of August, 1954.

AMERICAN SMELTING AND REFINING COMPANY

WITNESS:

By [Signature]
Agent

STATE OF ARIZONA)
COUNTY OF PIMA)
Witness my hand and Official Seal

I hereby certify that the within instrument was filed for record in Pima County, State of Arizona

ANITA EULLINGER,
County Recorder

No. 49894 RECORDS OF DEEDS

Book 773 Page 174

Date
Registered 12 PM 3:00
American Smelting & Refining

Fee: 01.00

STATE OF ARIZONA, }
County of Pima. } SS:

I, Ida Mae Smyth, County Recorder in and for the County and State aforesaid, do hereby certify that the above and foregoing is a full, true and correct copy of Notice of Mining Location on the NSB 2 mining claim by American Smelting and Refining Company filed and recorded in my office on the 12th of November, 1954, in Book No. 773 of Dockets at Page 174 thereof.

IN WITNESS WHEREOF, I have hereunto set my hand and affixed my official seal of office, this 24th day of April, 1973.

IDA MAE SMYTH, COUNTY RECORDER

By [Signature] Deputy

BLM. AZ STATE OFFICE

JUL 17 1979

13.00
CLOSING

MAP FILED IN A MC 48521

Notice of Mining Location

LODE CLAIM

773

A MC

48652

TO ALL WHOM IT MAY CONCERN:

NSB
NS 3

This Mining Claim, the name of which is the Mining Claim, situate on lands belonging to the United States of America, and in which there are valuable mineral deposits, was entered upon and located for the purpose of exploration and purchase by the American Smelting and Refining Company, a citizen of the United States.

The locator must insert either "a citizen of the United States" or "who has declared his intention of becoming a citizen of the United States"

the undersigned on the 17th day of August, 1954

The length of this claim is 1500 feet, and I claim 100 feet, in a northerly direction and 1400 feet in a southerly

direction from the center of the discovery shaft, at which this notice is posted, lengthwise of the claim, together with 300 feet in width of the surface grounds, on each side of the center of said claim. The general nature of the lode deposit and premises is from the north to the south.

The claim is situated and located in the Silver Bell Mining District, in Pima County, in the State of Arizona about 1600 feet in a southwesterly direction from the N. E. corner of Section 33, T. 11 S., R. 8 E., G. & C. R. H. & M. This claim is bounded on the north by NSB 14 claim, on the south by the NSB 2 claim, on the west by the NSB 4 claim.

The surface boundaries of the claim are marked upon the ground as follows: Beginning at a post

at a point in a northerly direction 100 feet from the discovery shaft (at which this notice is posted), being in the center of the north end line of said claim; thence easterly 300 feet to a post; thence southerly 1500 feet to a post; thence westerly 300 feet to a post; thence south end of said claim; thence westerly 300 feet to a post; thence northerly 1500 feet to a post; thence northwest corner of said claim; thence easterly 300 feet to the place of beginning.

Dated and posted on the ground this 17th day of August, 1954.

Witness: AMERICAN SMELTING AND REFINING COMPANY

By *[Signature]* Agent

STATE OF ARIZONA)
COUNTY OF PIMA)

I hereby certify that the within instrument was filed for record in Pima County, State of Arizona

Witness my hand and Official Seal.

ANNA SULLINGER,
County Recorder

No 49495

Book 773 Page 175

Date: NOV 12 1954 3:00

Request of: American Smelting & Refining

Table with 2 columns: Indexed, Filed

B.L.M. AZ STATE OFFICE

JUL 17 1979

MAP FILED IN A MC 48521

STATE OF ARIZONA, }
County of Pima. } ss:

I, Ida Mae Smyth, County Recorder in and for the County and State aforesaid, do hereby certify that the above and foregoing is a full, true and correct copy of Notice of Mining Location on the NSB 3 mining claim by American Smelting & Refining

filed and recorded in my office on the 12th of November, 1954, in Book No. 773 of Dockets at Page 175 thereof.

IN WITNESS WHEREOF, I have hereunto set my hand and affixed my official seal of office, this 24th day of April, 1973.

IDA MAE SMYTH, COUNTY RECORDER

By *[Signature]* Deputy

773 176

Notice of Mining Location

LODE CLAIM

A MC 48653

TO ALL WHOM IT MAY CONCERN:

This Mining Claim, the name of which is the **N S B 4** Mining Claim, situate on lands belonging to the United States of America, and in which there are valuable mineral deposits, was entered upon and located for the purpose of exploration and purchase by the American Smelting and Refining Company, a citizen of the United States.

(Locator must insert either "a citizen of the United States" or "who has declared his intention of becoming a citizen of the United States.")

the undersigned on the 19th day of August, 1954
The length of this claim is 1500 feet, and 1 claim 100 feet, in a northerly direction and 1400 feet in a southerly direction from the center of the discovery shaft, at which this notice is posted, lengthwise of the claim, together with 300 feet in width of the surface grounds, on each side of the center of said claim. The general course of the lode deposit and premises is from the north to the south.

The claim is situated and located in the Silver Ball Mining District, in Pima County, in the State of Arizona, about 2050 feet in a southwesterly direction from the N. E. Corner of Section 33, T 11 S, R 8 E, G. & S. R. B. 4 M. This claim is bounded on the north by the NSB 13, on the east by the NSB 3 claim, on the south by the NSB 1 claim and on the west by the NSB 5 claim.

The surface boundaries of the claim are marked upon the ground as follows: Beginning at a post

at a point in a northerly direction 100 feet from the discovery shaft (at which this notice is posted), being in the center of the North end line of said claim; thence easterly 300 feet to a post, being the northeast corner of said claim; thence southerly-1500 feet to a post, being at the S. E. corner of said claim; thence westerly 300 feet to a post, being at the center of the South end of said claim; thence westerly 300 feet to a post, being at the S. W. corner of said claim; thence northerly 1500 feet to a post, being at the northwest corner of said claim; thence easterly 300 feet to the place of beginning.

Dated and posted on the ground this 19th day of August, 1954

AMERICAN SMELTING AND REFINING COMPANY

WITNESS:

By J. A. Snedden
AGENT

STATE OF ARIZONA }
COUNTY OF PIMA }
Witness my hand and official seal.

I hereby certify that the within instrument was filed and recorded in Pima County, State of Arizona.

IDA MAE SMYTH
County Recorder

No: 49996
Book 223 Part 176
Filed 11/12/54 PM 3:04
Request of American Smelting & Refining
Fee: \$2.00

STATE OF ARIZONA, }
County of Pima. } SS:

I, Ida Mae Smyth, County Recorder in and for the County and State aforesaid, do hereby certify that the above and foregoing is a full, true and correct copy of Notice of Mining Location on the N S B 4 mining claim by American Smelting and Refining Company filed and recorded in my office on the 12th of November, 1954, in Book No. 773 of Dockets at Page 176 thereof.

IN WITNESS WHEREOF, I have hereunto set my hand and affixed my official seal of office, this 24th day of April, 1973

IDA MAE SMYTH, COUNTY RECORDER
By Ida Mae Smyth
Deputy

B.L.M. AZ OFFICE
JUL 1 1979

MAP FILED IN A MC 48521

Notice of Mining Location

LODE CLAIM

773 177 A MC 48654

TO ALL WHOM IT MAY CONCERN:

NSB

This Mining Claim, the name of which is the NSB 5 Mining Claim, situated on Lands belonging to the United States of America, and in which there are valuable mineral deposits, was entered upon and located for the purpose of exploration and purchase by the American Smelting and Refining Company, a citizen of the United States.

(Grantor must insert either "citizen of the United States" or "who has declared his intention of becoming a citizen of the United States.")

The undersigned on the 17th day of August, 1954. The length of this claim is 1500 feet, and 1 claim 100 feet, in a northerly direction and 1400 feet in a southerly direction from the center of the discovery shaft, at which this notice is posted, lengthwise of the claim, together with 300 feet in width of the surface grounds, on each side of the center of said claim. The general course of the lode deposit and premises is from the north to the south.

The claim is situated and located in the Silver-Ball Mining District, in Pima County, in the State of Arizona, about 2550 feet in a southwesterly direction from the N.E. corner of Section 33, T 11 S, R. 8 E., G. & S. R. B. & M. This claim is bounded on the north by the NSB 12 claim, on the east by the NSB 4 claim, on the south by the Bobby patented claim and on the west by the NSB 6 claim.

The surface boundaries of the claim are marked upon the ground as follows: Beginning at a post

at a point in a northerly direction 100 feet from the discovery shaft (at which this notice is posted), being in the center of the north end line of said claim; thence easterly 300 feet to a post, being the N. E. corner of said claim; thence southerly 1500 feet to a post, being at the southeast corner of said claim; thence westerly 300 feet to a post, being at the center of the south end of said claim; thence westerly 300 feet to a post, being at the S. W. corner of said claim; thence northerly 1500 feet to a post, being at the N. W. corner of said claim; thence easterly 300 feet to the place of beginning.

Dated and posted on the ground this 17th day of August, 1954.

AMERICAN SMELTING AND REFINING COMPANY

WITNESS:

[Signature]

By J.A. Snedden Agent

STATE OF ARIZONA) COUNTY OF PIMA) Witness my hand and Official Seal.

I hereby certify that the within instrument was filed for record in Pima County, State of Arizona

ANNA SULLINGER, County Recorder

No. 49997 REC. Book 773 Page 177 Date NOV 12 1954 Request of:

American Smelting & Refining

Table with 2 columns: Indexed, Filed. Row 1: [] [] Row 2: [] []

STATE OF ARIZONA, } County of Pima. } ss:

I, Ida Mae Smyth, County Recorder in and for the County and State aforesaid, do hereby certify that the above and foregoing is a full, true and correct copy of Notice of Mining Location on the NSB 5 mining claim by American Smelting and Refining Company filed and recorded in my office on the 12th of November, 1954, in Book No. 773 of Dockets at Page 177 thereof.

IN WITNESS WHEREOF, I have hereunto set my hand and affixed my official seal of office, this 24th day of April, 1973.

IDA MAE SMYTH, COUNTY RECORDER

By [Signature] Deputy

MAP FILED IN A MC 48521

BLM. AZ STATE OFFICE

JUL 17 1979

AMENDED NOTICE OF MINING LOCATION LODE CLAIM

A MC 48655

TO ALL WHOM IT MAY CONCERN:

This Mining Claim, the name of which is the NSB 6 Mining Claim situate on lands belonging to the United States of America, and in which there are valuable mineral deposits, was entered upon and located for the purpose of exploration and purchase by AMERICAN SMELTING AND REFINING COMPANY, a New Jersey Corporation and a citizen of the United States, the undersigned, on the 29 day of JUNE, 1966.

The length of this claim is 1500 feet, and I claim 100 feet in a Northerly direction and 1400 feet in a Southerly direction from the center of the claim, together with 300 feet in width of the surface grounds, on each side of the center of said claim. The general course of the lode deposit and premises is from the North to the South.

The claim is situate and located in the Silver Bell Mining District, in Pima County, in the State of Arizona, about 3200 feet in a Southwesterly direction from the NE corner Section 33, T.11 S., R.8 E., G.6 S.R.B.6 M., and is bounded on the North by NSB 11 Claim, on the East by NSB 5 Claim, on the South by the Bobby and Ruby Patented Claims, and on the West by the NSB 8 Claim.

The surface boundaries of the claim are marked upon the ground as follows: Beginning at about 3200 feet in a Southwesterly direction from the NE corner Section 33, T.11 S., R.8 E., G.6 S.R.B.6 M., at a point in a Northerly direction 100 feet from the discovery shaft (at which this notice is posted), being in the center of the North end line of said claim; thence Easterly 300 feet to a 4' post, being the Northeast corner of said claim; thence Southerly 1500 feet to a 4' post being at the Southeast corner of said claim; thence Westerly 300 feet to a 4' post at the center of the South end of said claim; thence Westerly 300 feet to a 4' post being at the Southwest corner of said claim; thence Northerly 1500 feet to a 4' post at the Northwest corner of said claim; thence Easterly 300 feet to the place of beginning.

All done under the provisors of the laws of the United States, and the State of Arizona.

This is an amended Location Notice of the NSB 6 Mining Claim, located by American Smelting and Refining Company, by T. A. Snedden, Agent, on the 18th day of August, 1954, and recorded in Book Docket 773 of Record of Mines, at page 178, in the office of the County Recorder of aforesaid County of Pima to which reference is hereby made, and this Amended Location Notice is made and posted to correct errors in the description in the said original Location Notice.

Dated and posted on the grounds this 29 day of JUNE, 1966.

AMERICAN SMELTING AND REFINING COMPANY

T. A. Snedden
Agent

S. E. Zolotov
Agent

BOOK 2779 PAGE 189

INDIALD	C-FIB	BLDTS
48333	152	

State of Arizona }
County of Pima }
I hereby certify that the within bearing }
mean was filed for record as request }
of *A. E. Hall* }
Book *2779* Page *189* }
Witness my hand and Official Seal }
of PIMA COUNTY, Arizona, County Recorder }
this 5th day of July, 1966. }
Ida Mae Smyth }
County Recorder

STATE OF ARIZONA, }
County of Pima. } SS:

I, Ida Mae Smyth, County Recorder in and for the County and State aforesaid, do hereby certify that the above and foregoing is a full, true and correct copy of Amended Notice of Mining Location on the NSB 6 mining claim by American Smelting and Refining Company filed and recorded in my office on the 5th of July, 1966 in Book No. 2779 of Dockets at Page 189 thereof.

IN WITNESS WHEREOF, I have hereunto set my hand and affixed my official seal of office, this 25th day of April, 1973.
IDA MAE SMYTH, COUNTY RECORDER
By *Norma J. Merrill* Deputy

B.L.M. STATE OFFICE

JUL 17 1979

Hand No 14 5795

MAP FILED IN A MC 48521

Notice of Mining Claim

BOOK 773 178

LODE CLAIM

A MC 48655

TO ALL WHOM IT MAY CONCERN:

NSB

This Mining Claim, the name of which is the NSB 6 Mining Claim, situate on lands belonging to the United States of America, and in which there are valuable mineral deposits, was entered upon and located for the purpose of exploration and purchase by the American Smelting and Refining Company, a citizen of the United States.

(L locator must insert either "a citizen of the United States" or "who has declared his intention of becoming a citizen of the United States.")

the undersigned on the 18th day of August, 1954. The length of this claim is 1500 feet, and I claim 100 feet, in a northerly direction and 1400 feet in a southerly direction from the center of the discovery shaft, at which this notice is posted, lengthwise of the claim, together with 300 feet in width of the surface grounds, on each side of the center of said claim. The general course of the lode deposit and premises is from the north to the south.

The claim is situated and located in the Silver Ball Mining District, in Pima County, in the State of Arizona, about 3100 feet in a southwesterly direction from

the NE corner of Section 33 T 11 S, R 8 E, G. & S. R. B. & M. This claim is bounded on the north by the NSB 11 claim, on the east by the NSB 5 claim, on the south by the Bobby and Ruby patented claims and on the west by the NSB 7 claim.

The surface boundaries of the claim are marked upon the ground as follows: Beginning at a post

at a point in a northerly direction 100 feet from the discovery shaft (at which this notice is posted), being in the center of the end line of said claim; thence easterly 300 feet to a post, being the northeast corner of said claim; thence southerly 1500 feet to a post, being at the southeast corner of said claim; thence westerly 300 feet to a post, being at the southwest corner of said claim; thence northerly 1500 feet to a post, being at the northwesterly corner of said claim; thence easterly 300 feet to the place of beginning.

Dated and posted on the ground this 18th day of August, 1954,

AMERICAN SMELTING AND REFINING COMPANY

WITNESSES:

By J. A. Snedden

STATE OF ARIZONA) COUNTY OF PIMA)

I hereby certify that the within instrument was filed for record in Pima County, State of Arizona

No. 49898 Book 773 Page 178 Date RECORDED NOV 12 PM 3:04

Witness my hand and Official Seal.

ANTA SULLINGER,

STATE OF ARIZONA, } County of Pima, } ss:

I, Ida Mae Smyth, County Recorder in and for the County and State aforesaid, do hereby certify that the above and foregoing is a full, true and correct copy of Notice of Mining Location on the NSB 6 mining claim by American Smelting and Refining Company filed and recorded in my office on the 12th of November, 1954, in Book No. 773 of Dockets at Page 178 thereof.

IN WITNESS WHEREOF, I have hereunto set my hand and affixed my official seal of office, this 24th day of April, 1973. IDA MAE SMYTH, COUNTY RECORDER By Deputy

B.L.M. AZ STATE OFFICE

JUL 1 1979

MAP FILED IN A MC 48521

Witness my hand and Official Seal.

IDA MAE SMYTH
County Recorder

Date: 1971 JAN 20 PM 12 AA
Request of:

Page:	Blotted:
	14

By *Robert A. Smith*
Deputy

Fee: 2.00

AMENDED

NOTICE OF MINING LOCATION

A MC

48856

LODE CLAIM

TO ALL WHOM IT MAY CONCERN:

This Mining Claim, the name of which is the NSB 8 Mining Claim, situate on lands belonging to the United States of America, and in which there are valuable mineral deposits, was entered upon and located for the purpose of exploration and purchase by AMERICAN SMELTING AND REFINING COMPANY, a New Jersey Corporation and a citizen of the United States, the undersigned, on the 15th day of January, 1971.

The length of this claim is 300 feet, and I claim 300 feet in a southeasterly direction and 350 feet in a northwesterly direction from the center of the discovery shaft, at which this notice is posted, lengthwise of the claim, together with 300 feet in width of the surface grounds, on each side of the center of said claim. The general course of the lode deposit and premises is from north to the south.

The claim is situate and located in the Silver Bell Mining District, in Pima County, in the State of Arizona, about 3000 feet in a northwesterly direction from the SE corner of Section 33, T.11S., R.8E., GASREAN, and is bounded on the east by NSB 9, and on the west and south by ASARCO patented land.

The surface boundaries of the claim are marked upon the ground as follows: Beginning at about 3000 feet in a northwesterly direction from the SE corner of Section 33, T.11S., R.8E., GASREAN, at a point in an southeasterly direction 300 feet from the discovery shaft (at which this notice is posted), being in the center of the south end line of said claim; thence southwesterly 300 feet to a 4' post, being the southwest corner of said claim; thence northwesterly 750 feet to a 4' post being at the northwest corner of said claim; thence northeasterly 300 feet to a 4' post at the corner of the north end of said claim; thence northeasterly 300 feet to a 4' post at the northeast corner of said claim; thence southeasterly 750 feet to a 4' post at the southeast corner of said claim; thence southwesterly 300 feet to the place of beginning.

This is an amended Location Notice of the NSB 8 Mining Claim, located by American Smelting and Refining Company, by Robert A. Smith, Agent, on the 15th day of January, and recorded in Book 2767, Page 121, in the office of the County Recorder of the aforesaid County of Pima, to which reference is hereby made, and this amended Location Notice is made and posted to correct errors in the description and the said original Location Notice.

Dated and posted on the ground this 15th day of January, 1971.

AMERICAN SMELTING AND REFINING COMPANY

Robert A. Smith

John H. ...

3916-247

BLM 70
JUL 1 1971

D
OFFICE

MAP FILED IN A MC 48521

STATE OF ARIZONA, }
County of Pima. } SS:

I, Ida Mae Smyth, County Recorder in and for the County and State aforesaid, do hereby certify that the above and foregoing is a full, true and correct copy of Amended Notice of Mining Location on the NSB 8 mining claim by American Smelting and Refining Company filed and recorded in my office on the 20th of January, 1971 in Book No. 3916 of Dockets at Page 247 thereof.

IN WITNESS WHEREOF, I have hereunto set my hand and affixed my official seal of office, this 25th day of APRIL, 1973.

IDA MAE SMYTH, COUNTY RECORDER

By *Norma J. Marshall*

Deputy

NOTICE OF MINING LOCATION

LODE CLAIM

A MC

48654

TO ALL WHOM IT MAY CONCERN:

This Mining Claim, the name of which is the NSB 8 Mining Claim, situate on lands belonging to the United States of America, and in which there are valuable mineral deposits, was entered upon and located for the purpose of exploration and purchase by AMERICAN SMELTING AND REFINING COMPANY, a New Jersey Corporation and a citizen of the United States, the undersigned, on the 3rd day of May, 1966.

The length of this claim is 1500 feet, and I claim 300 feet in a southeasterly direction and 1200 feet in an northwesterly direction from the center of the discovery shaft, at which this notice is posted, lengthwise of the claim, together with 300 feet in width of the surface grounds, on each side of the center of said claim. The general course of the lode deposit and premises is from the north to the south.

The claim is situate and located in the Silver Bell Mining District, in Pima County, in the State of Arizona, about 3000 feet in a northwesterly direction from the SE corner Sec. 33, T. 11 S., R. 3, G & S R B & M. and is bounded on the east by NSB 6, and on the West and South by ASARCO patented land.


The surface boundaries of the claim are marked upon the ground as follows: Beginning at about 3000 feet in an northwesterly direction from the SE corner Sec. 33, T. 11 S., R. 3, G & S R B & M. at a point in an southeasterly direction 300 feet from the discovery shaft (at which this notice is posted), being in the center of the south end line of said claim, thence southwesterly 300 feet to a 4' post, being the southwest corner of said claim; thence northwesterly 1500 feet to a 4' post at the northwest corner of said claim; thence northwesterly 300 feet to a 4' post at the center of the north end of said claim; thence northwesterly 300 feet to a 4' post being at the northwest corner of said claim; thence southeasterly 1500 feet to a 4' post at the southeast corner of said claim; thence southwesterly 300 feet to the place of beginning.

Dated and posted on the grounds this 3rd day of May 1966.

AMERICAN SMELTING AND REFINING COMPANY

Robert A. Barnes
Agent

John C. D... ..
Agent



MAP FILED IN A MC 48521

B.L.M. CLAIM OFFICE

JUL 17 1979

STATE OF ARIZONA, }
County of Pima. } ss:

I, Ida Mae Smyth, County Recorder in and for the County and State aforesaid, do hereby certify that the above and foregoing is a full, true and correct copy of Notice of Mining Location on the NSB 8 mining claim by American Smelting and Refining Company filed and recorded in my office on the 16th of June, 1966, in Book No. 2767 of Dockets at Page 121 thereof.

IN WITNESS WHEREOF, I have hereunto set my hand and affixed my official seal of office, this 24th day of April, 1973.

IDA MAE SMYTH, COUNTY RECORDER
By Thomas J. Deputy

AMENDED
NOTICE OF MINING LOCATION
LODE CLAIM

A MC

18657

TO ALL WHOM IT MAY CONCERN:

This Mining Claim, the name of which is the NSB 11 Mining Claim, situate on lands belonging to the United States of America, and in which there are valuable mineral deposits, was entered upon and located for the purpose of exploration and purchase by AMERICAN SMELTING AND REFINING COMPANY, a New Jersey Corporation and a citizen of the United States, the undersigned, on the 27. day of June 1966.

The length of this claim is 1500 feet, and I claim 100 feet in a Southerly direction and 1400 feet in a Northerly direction from the center of the discovery shaft, at which this notice is posted, lengthwise of the claim, together with 300 feet in width of the surface grounds, on each side of the center of said claim. The general course of the lode deposit and premises is from the North to the South.

The claim is situate and located in the Silver Bell Mining District, in Pima County, in the State of Arizona, about 3900 feet in a Southeasterly direction from the NW corner Section 33, T.11 S., R.8 E., G. & S.R.B. & M., and is bounded on the East by the NSB 12 Claim on the South by the NSB 6 Claim, and on the West by the NSB 10 Claim.

The surface boundaries of the claim are marked upon the ground as follows: Beginning at about 3900 feet in a Southeasterly direction from the NW corner Section 33, T.11 S., R.8 E., G. & S.R.B. & M., at a point in a Southerly direction 100 feet from the discovery shaft (at which this notice is posted), being in the center of the South end line of said claim; thence Westerly 300 feet to a 4' post, being the Southwest corner of said claim; thence Northerly 1500 feet to a 4' post being at the Northwest corner of said claim; thence Easterly 300 feet to a 4' post at the center of the North end of said claim; thence Easterly 300 feet to a 4' post being at the Northeast corner of said claim; thence Southerly 1500 feet to a 4' post at the Southeast corner of said claim; thence Westerly 300 feet to the place of beginning.

All done under the provisions of the laws of the United States, and the State of Arizona.

This is an Amended Location Notice of the NSB 11 Mining Claim, located by American Smelting and Refining Company, by T. A. Snedden, Agent, on the 18th day of August, 1954, and recorded in Book Docket 773 of Record of Mines at page 182 in the office of the County Recorder of the aforesaid County of Pima to which reference is hereby made and this Amended Location Notice is made and posted to correct errors in the description in the said original Location Notice.

Dated and posted on the grounds this 27 day of June 1966.

AMERICAN SMELTING AND REFINING COMPANY

Dean H. Sullivan
Agent

S. E. Schabert
Agent

BOOK 2770 PAGE 192

45000
7/69

SEARCHED _____ INDEXED _____
SERIALIZED _____ FILED _____

JUL 1 1966

U.S. DEPARTMENT OF THE INTERIOR
BUREAU OF LAND MANAGEMENT

I hereby certify that the within notice was filed for record as required by the laws of Arizona.

DATE 7-1-66

BOOK 2770 PAGE 192

Where my above notice was filed for record by _____
COUNTY RECORDER
PIMA COUNTY, ARIZONA

MAP FILED IN A MC
48521

STATE OF ARIZONA, }
County of Pima. } SS:

I, Ida Mae Smyth, County Recorder in and for the County and State aforesaid, do hereby certify that the above and foregoing is a full, true and correct copy of Amended Notice of Mining Location on the NSB 11 mining claim by American Smelting and Refining Company filed and recorded in my office on the 5th of July, 1966, in Book No. 2779 of Dockets at Page 192 thereof.

IN WITNESS WHEREOF, I have hereunto set my hand and affixed my official seal of office, this 25th day of April 1973.

IDA MAE SMYTH, COUNTY RECORDER

By *Norma J. Merrill* Deputy

0204

182

Notice of Mining Location

LODE CLAIM

A MC 48657

TO ALL WHOM IT MAY CONCERN:

This Mining Claim, the name of which is the NSB 11 Mining Claim, situate on lands belonging to the United States of America, and in which there are valuable mineral deposits, was entered upon and located for the purpose of exploration and purchase by American Smelting and Refining Company, a citizen of the United States -

Lawyer must insert either "a citizen of the United States" or "who has declared his intention of becoming a citizen of the United States."

the undersigned on the 1st day of August, 19 54
The length of this claim is 1500 feet, and 1 claim 100 feet, in a southerly direction and 1400 feet in a northerly direction from the center of the discovery shaft, at which this notice is posted, lengthwise of the claim, together with 300 feet in width of the surface grounds, on each side of the center of said claim. The general course of the lode deposit and premises is from the north to the south.

The claim is situated and located in the Silver Bell Mining District, in Pima County, in the State of Arizona, about 3500 feet in a southeasterly direction from the N.W. corner of Section 33, T. 11 N., R. 8 E., G. & S.R.B. & M. This claim is bounded on the north by the NSB 10 claim, on the east by the NSB 12 claim, on the south by the NSB 6 claim, and on the west by the NSB 10 claim.

The surface boundaries of the claim are marked upon the ground as follows: Beginning at a post

at a point in a southerly direction 100 feet from the discovery shaft (at which this notice is posted), being in the center of the south end line of said claim; thence westerly 300 feet to a post, being the S.W. corner of said claim; thence northerly 1500 feet to a post, being at the N.W. corner of said claim; thence easterly 300 feet to a post, being at the center of the north end of said claim; thence easterly 300 feet to a post, being at the N.E. corner of said claim; thence southerly 1500 feet to a post, being at the S.E. corner of said claim; thence westerly 300 feet to the place of beginning.

Dated and posted on the ground this 1st day of August, 19 54.

Witness: AMERICAN SMELTING AND REFINING COMPANY
By J. A. Ladden AGENT

STATE OF ARIZONA)
COUNTY OF PIMA)
Witness my hand and Official Seal.

I hereby certify that the within instrument was filed for record in Pima County, State of Arizona

ANNA BULLINGER,
County Recorder

No. 19902 RECORDS OF MINES
Book 773 Page 182
Date: NOV 12 11 3:05
Request of: American Smelting & Refining

1	1	1	1
1	1	1	1

Fee: \$1.00

STATE OF ARIZONA, }
County of Pima. } SS:

I, Ida Mae Smyth, County Recorder in and for the County and State aforesaid, do hereby certify that the above and foregoing is a full, true and correct copy of Notice of Mining Location on the NSB 11 mining claim by American Smelting and Refining Company filed and recorded in my office on the 12th of November, 1954, in Book No. 773 of Dockets at Page 182 thereof.

IN WITNESS WHEREOF, I have hereunto set my hand and affixed my official seal of office, this 24th day of April, 19 73.

By Ida Mae Smyth COUNTY RECORDER
Deputy

B.L.M. AZ OFFICE

JUL 17 1979

MAP FILED IN A MC 48657

AMENDED
NOTICE OF MINING LOCATION
LODE CLAIM

A MC 48658

TO ALL WHOM IT MAY CONCERN:

This Mining Claim the name of which is the NSB 12 Mining Claim, situate on lands belonging to the United States of America, and in which there are valuable mineral deposits, was entered upon and located for the purpose of exploration and purchase by AMERICAN SMELTING AND REFINING COMPANY, a New Jersey Corporation and a citizen of the United States, the undersigned, on the 27 day of June 1966.

The length of this claim is 1500 feet and 1 claim 100 feet in a Southerly direction and 1400 feet in a Northerly direction from the center of the discovery shaft, at which this notice is posted, lengthwise of the claim, together with 300 feet in width of the surface grounds, on each side of the center of said claim. The general course of the lode deposit and premises is from the North to the South.

The claim is situate and located in the Silver Bell Mining District, in Pima County, in the State of Arizona about 2600 feet in a Southwesterly direction from the NE corner Section 33, T.11 S., R.3 E., G. & S.R.B. & M., and is bounded on the East by the NSB 13 Claim, on the South by the NSB 5 Claim, and on the West by the NSB 11 Claim.

The surface boundaries of the claim are marked upon the ground as follows: Beginning at about 2600 feet in a Southwesterly direction from the NE corner Section 33, T.11 S., R.3 E., G. & S.R.B. & M., at a point in a Southerly direction 100 feet from the discovery shaft, (at which this notice is posted), being in the center of the South end line of said claim; thence Westerly 300 feet to a 4' post, being the Southwest corner of said claim; thence Northerly 1500 feet to a 4' post being at the Northwest corner of said claim; thence Easterly 300 feet to a 4' post at the center of the North end of said claim; thence Easterly 300 feet to a 4' post being at the Northeast corner of said claim; thence 1500 feet to a 4' post at the Southeast corner of said claim; thence Westerly 300 feet to the place of beginning.

All done under the provisions of the laws of the United States, and the State of Arizona.

This is an Amended Location Notice of the NSB 12 Mining Claim, located by American and Refining Company, by T. A. Snedden, Agent, on the 19th day of August, 1954, and recorded in Book Docket 773 of Record of Mines at page 193 in the office of the County Recorder of the aforesaid County of Pima to which reference is hereby made and the Amended Location Notice is made and posted to correct errors in the description in the said original Location Notice.

Dated and posted on the grounds this 27 day of June 1966.

AMERICAN SMELTING AND REFINING COMPANY

T. A. Snedden
Agent

S. R. Zolicher
Agent

BOOK 2779 PAGE 193

RECORDED
INDEXED
COPIES
FILED

DATE 6-27-66
BOOK 2779
PAGE 193

AMERICAN SMELTING AND REFINING COMPANY
By *T. A. Snedden*
Agent

BLM
JUL 17 1979
OFFICE

MAP FILED IN A MC 48521

STATE OF ARIZONA, }
County of Pima. } SS:

I, Ida Mae Smyth, County Recorder in and for the County and State aforesaid, do hereby certify that the above and foregoing is a full, true and correct copy of Amended Notice of Mining Location on the NSB 12 mining claim by American Smelting and Refining Company filed and recorded in my office on the 5th of July, 1966, in Book No. 2779 of Dockets at Page 193 thereof.

IN WITNESS WHEREOF, I have hereunto set my hand and affixed my official seal of office, this 25th day of April, 1973.

IDA MAE SMYTH, COUNTY RECORDER
By *Ida Mae Smyth* Deputy

Notice of Mining Location

LODE CLAIM

773 183

AMC 48658
MAP FILED IN A MC 48521

TO ALL WHOM IT MAY CONCERN:

This Mining Claim, the name of which is the NSB 12 Mining Claim, situate on lands belonging to the United States of America, and in which there are valuable mineral deposits, was entered upon and located for the purpose of exploration and purchase by American Smelting and Refining Company, a citizen of the United States

(Locator must insert either "a citizen of the United States" or "who has declared his intention of becoming a citizen of the United States.")

the undersigned on the 19th day of August, 1954
The length of this claim is 1500 feet, and 1 claim 100 feet, in a southerly direction and 1400 feet in a northerly direction from the center of the discovery shaft, at which this notice is posted, lengthwise of the claim, together with 300 feet in width of the surface grounds, on each side of the center of said claim. The general course of the lode deposit and premises is from the north south

The claim is situated and located in the Silver Bell Mining District, in Pima County, in the State of Arizona about 2475 feet in a southwesterly direction from the N.E. corner of Section 33, T. 11 S., R. 3 E., G. & S.R.B. & M. This claim is bounded on the north by the NSB 17 claim, on the east by the NSB 13 claim, on the south by the NSB 5 claim, and on the west by the NSB 11 claim.

The surface boundaries of the claim are marked upon the ground as follows: Beginning at a post

at a point in a southerly direction 100 feet from the discovery shaft (at which this notice is posted), being in the center of the south end line of said claim; thence westerly 300 feet to a post, being the S.W. corner of said claim; thence northerly 1500 feet to a post, being at the N.W. corner of said claim; thence easterly 300 feet to a post, being at the N.E. corner of said claim; thence southerly 1500 feet to a post, being at the S.E. corner of said claim; thence westerly 300 feet to the place of beginning.

Dated and posted on the ground this 19th day of August, 1954

Witness: AMERICAN SMELTING AND REFINING COMPANY

By 2 A. Smedley Agent

STATE OF ARIZONA)
COUNTY OF PIMA)

I hereby certify that the within instrument was filed for record in Pima County, State of Arizona

Witness my hand and Official Seal

IDA MAE SMYTH, County Recorder

Index	Filed	

Ida Mae Smyth Deputy

No. 48903

Book 773 Page 183

Date: NOV 12 1954

Request of: American Smelting & Refining

Fee \$1.00

STATE OF ARIZONA, }
County of Pima. } ss:

I, Ida Mae Smyth, County Recorder in and for the County and State aforesaid, do hereby certify that the above and foregoing is a full, true and correct copy of Notice of Mining Location on the NSB 12 mining claim by American Smelting and Refining Company filed and recorded in my office on the 12th of November, 1954 in Book No. 773 of Dockets at Page 183 thereof.

IN WITNESS WHEREOF, I have hereunto set my hand and affixed my official seal of office, this 25th day of April, 1973.

IDA MAE SMYTH, COUNTY RECORDER

By Ida Mae Smyth Deputy

BLM. AZ OFFICE
JUL 17 1979

AMENDED
NOTICE OF MINING LOCATION
LODE CLAIM

A MC 48659

TO ALL WHOM IT MAY CONCERN:

This Mining Claim, the name of which is the NSB 13 Mining Claim, situate on lands belonging to the United States of America, and in which there are valuable mineral deposits, was entered upon and located for the purpose of exploration and purchase by AMERICAN SMELTING AND REFINING COMPANY, a New Jersey Corporation and a citizen of the United States, the undersigned, on the 27 day of June, 1966.

The length of this claim is 1500 feet, and I claim 100 feet in a Southerly direction and 1400 feet in a Northerly direction from the center of the discovery shaft, at which this notice is posted, lengthwise of the claim together with 300 feet in width of the surface fronds, on each side of the center of said claim. The general course of the lode deposit and premises is from the North to the South.

The claim is situate and located in the Silver Bell Mining District, in Pima County, in the State of Arizona, about 2100 feet in a Southwesterly direction from the NE corner Section 33, T.11 S., R.8 E., G. & S.R.B. & M., and is bounded on the East by the NSB 14 Claim, on the South by the NSB 4 Claim, and on the West by the NSB 12 Claim.

The surface boundaries of the claim are marked upon the ground as follows: Beginning at about 2100 feet in a Southwesterly direction from the NE corner Section 33, T.11 S., R.7 E., G. & S.R.B. & M., at a point in a Southerly direction 100 feet from the discovery shaft (at which this notice is posted), being in the center of the South end line of said claim; thence Westerly 300 feet to a 4' post, being the Southwest corner of said claim; thence Northerly 1500 feet to a 4' post being at the Northwest corner of said claim; thence Easterly 300 feet to a 4' post at the center of the North end of said claim; thence Easterly 300 feet to a 4' post being at the Northeast corner of said claim; thence Southerly 1500 feet to a 4' post at the Southeast corner of said claim; thence Westerly 300 feet to the place of beginning.

All done under the provisions of the laws of the United States, and the State of Arizona.

This is an Amended Location Notice of the NSB 13 Mining Claim, located by American Smelting and Refining Company, by T. A. Snedden, Agent, on the 19th day of August, 1954, and recorded in Book Docket 773 of Record of Mines at page 104 in the office of the County Recorder of the aforesaid County of Pima to which reference is hereby made, and the Amended Location Notice is made and posted to correct errors in the description in the said original Location Notice.

Posted and posted on the grounds this 27 day of June 1966.

AMERICAN SMELTING AND REFINING COMPANY

T. A. Snedden
Agent

S. E. Zschalig
Agent

BOOK 2779 PAGE 194

FILED	INDEXED	SEARCHED	SERIALIZED
I hereby certify that the within bearing true and correct copy of the original notice was filed for record as requested.			
Date <i>July 17 1979</i>			
Book <i>2779</i> Page <i>194</i>			
Was my hand and Official Seal and year above written.			
BY <i>Ida Mae Smyth</i> COUNTY RECORDER			

MAP FILED IN A MC 48521

B.L.M. DISTRICT OFFICE
JUL 17 1979

STATE OF ARIZONA, }
County of Pima. } SS:

I, Ida Mae Smyth, County Recorder in and for the County and State aforesaid, do hereby certify that the above and foregoing is a full, true and correct copy of Amended Notice of Mining Location on the NSB 13 mining claim by American Smelting and Refining Company filed and recorded in my office on the 5th of July, 1966, in Book No. 2779 of Dockets at Page 194 thereof.

IN WITNESS WHEREOF, I have hereunto set my hand and affixed my official seal of office, this 25th day of April 1973

IDA MAE SMYTH, COUNTY RECORDER

By *Thomas J. ...* Deputy

7 184 Notice of Mining Location
LODE CLAIM

A MC 48659

TO ALL WHOM IT MAY CONCERN:

This Mining Claim, the name of which is the NSB 13 Mining Claim, situate on lands belonging to the United States of America, and in which there are valuable mineral deposits, was entered upon and located for the purpose of exploration and purchase by American Smelting and Refining Company, a citizen of the United States,—

(Locator must insert either "a citizen of the United States" or "who has declared his intention of becoming a citizen of the United States.")

I, undersigned on the 19th day of August, 1954
The length of this claim is 1500 feet, and I claim 100 feet, in a southerly direction and 1400 feet in a northerly direction from the center of the discovery shaft, at which this notice is posted, lengthwise of the claim, together with 300 feet in width of the surface grounds, on each side of the center of said claim. The general course of the lode deposit and premises is from the north to the south.

The claim is situated and located in the Silver Bell Mining District, in Pima County, in the State of Arizona, about 1900 feet in a southwesterly direction from the N.E. corner of Section 33, T. 11 S., R. 6 E., G. & S.R.B. & M. This claim is bounded on the north by the NSB 16 claim, on the east by the NSB 14 claim, on the south by the NSB 4 claim, and on the west by the NSB 12 claim.

The surface boundaries of the claim are marked upon the ground as follows: Beginning at a post

at a point in a southerly direction 100 feet from the discovery shaft (at which this notice is posted), being in the center of the south end line of said claim; thence westerly 300 feet to a post, being the S.W. corner of said claim; thence northerly 1500 feet to a post, being at the N.W. corner of said claim; thence easterly 300 feet to a post, being at the center of the north end of said claim; thence easterly 300 feet to a post, being at the N.E. corner of said claim; thence southerly 1500 feet to a post, being at the S.E. corner of said claim; thence westerly 300 feet to the place of beginning.

Dated and posted on the ground this 19th day of August, 1954

Witness: AMERICAN SMELTING AND REFINING COMPANY
By: J. C. Redden

STATE OF ARIZONA)
COUNTY OF PIMA)
Witness my hand and official seal.

I hereby certify that the within instrument was filed and recorded in the County of Pima, Arizona.

ANNA BELLENGER
County Recorder

RECORDS OF MINES
No. 49904
Book 773 Page 184
Filed 11/12/54
American Smelting & Refining
Inc. 1954

MAP FILED IN A MC 48521

BLM. 173
JUL 17 1979
OFFICE

STATE OF ARIZONA, }
County of Pima. } ss:

I, Ida Mae Smyth, County Recorder in and for the County and State aforesaid, do hereby certify that the above and foregoing is a full, true and correct copy of Notice of Mining Location on the NSB 13 mining claim by American Smelting and Refining Company filed and recorded in my office on the 12th of November, 1954, in Book No. 773 of Dockets at Page 184 thereof.

IN WITNESS WHEREOF, I have hereunto set my hand and affixed my official seal of office, this 24th day of April, 1973.

IDA MAE SMYTH, COUNTY RECORDER
By: *Ida Mae Smyth*
Deputy

Notice of Mining Location

LODE CLAIM

773 185

A M C

773 185

MAP FILED IN A M C

18521

TO ALL WHOM IT MAY CONCERN:

This Mining Claim, the name of which is the NSB 14 Mining Claim, situate on lands belonging to the United States of America, and in which there are valuable mineral deposits, was entered upon and located for the purpose of exploration and purchase by American Smelting and Refining Company, a citizen of the United States

(The locator must insert either "a citizen of the United States" or "who has declared his intention of becoming a citizen of the United States")

the undersigned on the 12th day of August, 1954

The length of this claim is 1500 feet, and 1 claim 100 feet, in a

southerly direction and 1400 feet in a northerly

direction from the center of the discovery shaft, at which this notice is posted, lengthwise of the claim, together with 500 feet in width of the surface grounds, on each side of the center of said claim. The general course of the lode deposit and premises is from the south to the north

The claim is situated and located in the Silver Bell Mining District, in Pima County, in the State of Arizona, about 1400 feet in a southwesterly direction from the N.E. corner of Section 33, T. 11 S., R. 4 E., G. & S. R. B. & M.

This claim is bounded on the north by the NSB 15 claim, on the south by the NSB 3 claim, and on the west by the NSB 13 claim.

The surface boundaries of the claim are marked upon the ground as follows: Beginning at a post

at a point in a southerly direction 100 feet from the discovery shaft (at which this notice is posted), being in the center of the south end line of said claim; thence westerly 300 feet to a post; being the S.W. corner of said claim; thence northerly 1500 feet to a post, being at the N.W. corner of said claim; thence easterly 300 feet to a post, being at the N.E. corner of said claim; thence southerly 1500 feet to a post, being at the S.E. corner of said claim; thence westerly 300 feet to the place of beginning.

Dated and posted on the ground this 12th day of August 1954

Witness: AMERICAN SMELTING AND REFINING COMPANY

By J. A. Davidson Agent

STATE OF ARIZONA) COUNTY OF PIMA)

I hereby certify that the within instrument was filed for record in Pima County, State of Arizona

No. 49905 Book 773 Page 185 Date 12 12 1954 Request of:

Table with 2 columns and 2 rows for recording details.

ANNA EULLINGHOFF County Recorder Deputy

American Smelting & Refining Fee: \$1.00

STATE OF ARIZONA, } ss: County of Pima.

I, Ida Mae Smyth, County Recorder in and for the County and State aforesaid, do hereby certify that the above and foregoing is a full, true and correct copy of Notice of Mining Location on the NSB 14 mining claim by American Smelting and Refining Company filed and recorded in my office on the 12th of November, 1954, in Book No. 773 of Dockets at Page 185 thereof.

IN WITNESS WHEREOF, I have hereunto set my hand and affixed my official seal of office, this 24th day of April, 1954

IDA MAE SMYTH, COUNTY RECORDER By Anna Eullinghoff Deputy

B.L.M. OFFICE JUL 17 1979

A MC

AMENDED NOTICE OF MINING LOCATION LODE CLAIM

TO ALL WHOM IT MAY CONCERN:

This Mining Claim, the name of which is NSB 15 Mining Claim, situate on lands belonging to the United States of America and in which there are valuable mineral deposits, was entered upon and located for the purpose of exploration and purchase by AMERICAN SMELTING AND REFINING COMPANY, a New Jersey Corporation and a citizen of the United States, the undersigned, on the 27 day of June 1966.

The length of this claim is 1500 feet, and I claim 100 feet in a Northerly direction and 1400 feet in a Southerly direction from the center of the discovery shaft, at which this notice is posted, lengthwise of the claim, together with 300 feet in width of the surface grounds, on each side of the center of said claim. The general course of the lode deposit and premises is from the North the South.

The claim is situate and located in the Silver Bell Mining District, in Pima County, in the State of Arizona, about 2200 feet in a Northwesterly direction from the SE corner Section 28, T.11 S., R.8 E., G. & S.R.B. & M., and is bounded on the North by the NSB 30 Claim, and on the West by the E3B 16 Claim.

The surface boundaries of the claim are marked upon the ground as follows: Beginning at about 2200 feet in a Northwesterly direction from the SE corner of Section 28, T.11 S., R.8 E., G. & S.R.B. & M., at a point in a Northerly direction 100 feet from the discovery shaft (at which this notice is posted), being in the center of the North end line of said claim, thence Easterly 300 feet to a 4' post, being the Northeast corner of said claim; thence Southerly 1500 feet to a 4' post being at the Southeast corner of said claim; thence Westerly 300 feet to a 4' post at the center of the South end of said claim; thence Westerly 300 feet to a 4' post being the Southwest corner of said claim; thence Northerly 1500 feet to a 4' post at the Northwest corner of said claim, thence Easterly 300 feet to the place of beginning.

All done under the provisions of the laws of the United States, and the State of Arizona.

This is an Amended Location Notice of the NSB 15 Mining Claim, located by American Smelting and Refining Company, by T. A. Snedden, Agent, on the 18th day of August, 1954, and recorded in Book Docket 773 of Record of Mines at page 196 in the office of the County Recorder of the aforesaid County of Pima to which reference is hereby made, and this Amended Location Notice is made and posted to correct errors in the description in the said original Location Notice.

Dated and posted on the grounds this 27 day of June 1966.

AMERICAN SMELTING AND REFINING COMPANY

T. A. Snedden
Agent

E. V. [Signature]
Agent

BOOK 2779 PAGE 193

SEARCHED	INDEXED	SERIALIZED	FILED

I hereby certify that the within bearing means were used for record as required by and your above written.
 ANNA HULL, County Recorder
 Pima County, Arizona
 Date 1966 JUL 4 25
 Book 2779, Page 196

B.L.M. JUL 7 1979

MAP FILED IN A MC 48521

STATE OF ARIZONA, }
County of Pima. } SS:

I, Ida Mae Smyth, County Recorder in and for the County and State aforesaid, do hereby certify that the above and foregoing is a full, true and correct copy of Amended Notice of Mining Location on the NSB 15 mining claim by American Smelting and Refining Company filed and recorded in my office on the 5th of July, 1966, in Book No. 2779 of Dockets at Page 196 thereof.

IN WITNESS WHEREOF, I have hereunto set my hand and affixed my official seal of office, this 25th day of April, 1973.

IDA MAE SMYTH, COUNTY RECORDER
By *Thomas J. Meisner* Deputy

A MC 48661

BOOK 773 PAGE 186 Notice of Mining Location
LODE CLAIM

TO ALL WHOM IT MAY CONCERN:

This Mining Claim, the name of which is the NSB 15 Mining Claim, situate on lands belonging to the United States of America, and in which there are valuable mineral deposits, was discovered and located for the purpose of exploration and purchase by American Smelting and Refining Company, a citizen of the United States

(Locator must insert either "a citizen of the United States" or "who has declared his intention of becoming a citizen of the United States.")

The undersigned on the 12th day of August, 1954
The length of this claim is 1500 feet, and 1 claim 100 feet, in a

northerly direction and 1400 feet in a southerly direction from the center of the discovery shaft, at which this notice is posted, lengthwise of the claim, together with 300 feet in width of the surface grounds, on each side of the center of said claim. The general course of the lode deposit and premises is from the north to the south.

The claim is situated and located in the Silver Bell Mining District, in Pima County, in the State of Arizona, about 2200 feet is a northwesterly direction from the S.E. corner of Section 20, T.11 S., R.0 E., G. & S.R.D. & M. This claim is bounded on the north by the NSB 30 claim, on the south by the NSB 14 claim, and on the west by the NSB 16 claim.

The surface boundaries of the claim are marked upon the ground as follows: Beginning at a post

at a point in a northerly direction 100 feet from the discovery shaft (at which this notice is posted), bring in the center of the north end line of said claim; thence easterly 300 feet to a post; thence southerly 1500 feet to a post; thence westerly 300 feet to a post; thence westerly 300 feet to a post; thence northerly 1500 feet to a post; thence northerly 1500 feet to a post; thence easterly 300 feet to the place of beginning.

Dated and posted on the ground this 12th day of August 1954

Witness: AMERICAN SMELTING AND REFINING COMPANY
By J. A. Smedley

STATE OF ARIZONA
COUNTY OF PIMA
Witness my hand and official seal

FILED
1954
NOV 12

No. 48906
Book 773 Page 186
AMERICAN SMELTING & REFINING
\$1.00

MAP FILED IN A MC 48521

B.L.M. 17-0-11 OFFICE
JUL 17 1975

STATE OF ARIZONA, }
County of Pima. } ss:

I, Ida Mae Smyth, County Recorder in and for the County and State aforesaid, do hereby certify that the above and foregoing is a full, true and correct copy of Notice of Mining Location on the NSB 15 mining claim by American Smelting and Refining Company

filed and recorded in my office on the 12th of November, 1954, in Book No. 773 of Dockets at Page 186 thereof.

IN WITNESS WHEREOF, I have hereunto set my hand and affixed my official seal of office, this 24th day of April, 1973.

IDA MAE SMYTH, COUNTY RECORDER
By Norma J. Manuel Deputy

AMENDED NOTICE OF MINING LOCATION LODE CLAIM

TO ALL WHOM IT MAY CONCERN:

This Mining Claim, the name of which is the NSB 16 Mining Claim, situate on lands belonging to the United States of America, and in which there are valuable mineral deposits, was entered upon and located for the purpose of exploration and purchase by AMERICAN SMELTING AND REFINING COMPANY, a New Jersey Corporation and a citizen of the United States, the undersigned on the 27 day of June 1966.

The length of this claim is 1500 feet, and 1 claim 100 feet in a Northerly direction and 1400 feet in a Southerly direction from the center of the discovery shaft, at which this notice is posted, lengthwise of the claim, together with 300 feet in width of the surface grounds, on each side of the center of said claim. The general course of the lode deposit and premises is from the North to the South.

The claim is situate and located in the Silver Bell Mining District, in Pima County, in the State of Arizona, about 2500 feet in a Northwesterly direction from the SE corner Section 28, T.11 S., R.8 E., G.6 S.R.B.& M., and is bounded on the North by the NSB 29 Claim, on the East by the NSB 15 Claim, and on the West by the NSB 17 Claim.

The surface boundaries of the claim are marked upon the ground as follows: Beginning at about 2500 feet in a Northwesterly direction from the SE corner Section 28, T.11 S., R.8 E., G.6 S.R.B.& M., at a point in a Northerly direction 100 feet from the discovery shaft (at which this notice is posted), being in the center of the North end line of said claim; thence Easterly 300 feet to a 4' post, being the Northeast corner of said claim; thence Southerly 1500 feet to a 4' post at the Southeast corner of said claim; thence Westerly 300 feet to a 4' post at the center of the South end of said claim; thence Westerly 300 feet to a 4' post being at the Southwest corner of said claim; thence Northerly 1500 feet to a 4' post at the Northwest corner of said claim; thence Easterly 300 feet to the place of beginning.

All done under the provisions of the laws of the United States, and the State of Arizona.

This is an Amended Location Notice of the NSB 16 Mining Claim, located by American Smelting and Refining Company, by I. A. Snedden, Agent, on the 18th day of August, 1964, and recorded in Book Docket 773 of Record of Mines at page 157 in the office of the County Recorder of aforesaid County of Pima to which reference is hereby made, and this Amended Location Notice is made and posted to correct errors in the description in the said original Location Notice.

Dated and posted on the grounds this 27 day of June 1966.

AMERICAN SMELTING AND REFINING COMPANY

I. A. Snedden, Agent

Agent

2770 157

B.L.M. FIELD OFFICE JUL 1 1979

Vertical stamp: I hereby certify that the above is a true and correct copy of the original as filed in my office on the 5th day of July 1966 at page 197 of Docket 2779.

MAP FILED IN A MC 48521

STATE OF ARIZONA, } ss: County of Pima.

I, Ida Mae Smyth, County Recorder in and for the County and State aforesaid, do hereby certify that the above and foregoing is a full, true and correct copy of Amended Notice of Mining Location on the NSB 16 mining claim by American Smelting and Refining Company filed and recorded in my office on the 5th of July, 1966, in Book No. 2779 of Dockets at Page 197 thereof.

IN WITNESS WHEREOF, I have hereunto set my hand and affixed my official seal of office, this 25th day of April, 1973.

IDA MAE SMYTH, COUNTY RECORDER By Norma J. Munsel Deputy

Notice of Mining Location
LODE CLAIM

TO ALL WHOM IT MAY CONCERN:

This Mining Claim, the name of which is the NSB 16 Mining Claim, situate on lands belonging to the United States of America, and in which there are valuable mineral deposits, was entered upon and located for the purpose of exploration and purchase by American Smelting and Refining Company, a citizen of the United States.

(Locator must insert either "a citizen of the United States" or "who has declared his intention of becoming a citizen of the United States")

the undersigned on the 11th day of August 1954
The length of this claim is 1500 feet, and 100 feet, in a northerly direction and 1400 feet in a southerly direction from the center of the discovery shaft, at which this notice is posted, lengthwise of the claim, together with 300 feet in width of the surface grounds, on each side of the center of said claim. The general course of the lode deposit and premises is from the north to the south.

The claim is situated and located in the Silver Bell Mining District, in Pima County, in the State of Arizona, about 2500 feet in a northwesterly direction from the S.E. corner of Section 28, T.11 S., R. 6 E., G. & S. R. B. & M. This claim is bounded on the north by the NSB 29 claim, on the east by the NSB 15 claim, on the south by the NSB 13 claim, and on the west by the NSB 17 claim.

The surface boundaries of the claim are marked upon the ground as follows: Beginning at a post

at a point in a northerly direction 100 feet from the discovery shaft (at which this notice is posted), being in the center of the north end line of said claim; thence easterly 300 feet to a post being the corner of said claim; thence southerly 1500 feet to a post being at the S.E. corner of said claim; thence westerly 300 feet to a post being at the S.W. corner of said claim; thence northerly 1500 feet to a post being at the N.W. corner of said claim; thence easterly 300 feet to the place of beginning.

Dated and posted on the ground this 11th day of August 1954

Witness: AMERICAN SMELTING AND REFINING COMPANY

By: J. R. Shelden

STATE OF ARIZONA)
COUNTY OF PIMA)
No. 10007
773 Page 187
1954 NOV 12 3:05
American Smelting & Refining
1954

B.L.M. FIELD OFFICE
JUL 17 1979

MAP FILED IN A MC 48521

STATE OF ARIZONA, }
County of Pima. } SS:

I, Ida Mae Smyth, County Recorder in and for the County and State aforesaid, do hereby certify that the above and foregoing is a full, true and correct copy of Notice of Mining Location on the NSB 16 mining location by American Smelting and Refining Company filed and recorded in my office on the 12th of November, 1954, in Book No. 773 of Dockets at Page 187 thereof.

IN WITNESS WHEREOF, I have hereunto set my hand and affixed my official seal of office, this 24th day of April, 1973.

IDA MAE SMYTH, COUNTY RECORDER
By: Norma J. Messall Deputy

A MC

48663

AMENDED NOTICE OF MINING LOCATION LODE CLAIM

TO ALL WHOM IT MAY CONCERN:

This Mining Claim, the name of which is NSB 17 Mining Claim, situate on lands belonging to the United States of America, and in which there are valuable mineral deposits, was entered upon and located for the purpose of exploration and purchase by AMERICAN SMELTING AND REFINING COMPANY, a New Jersey Corporation and a citizen of the United States, the undersigned, on the 27 day of June 1966.

The length of this claim is 1500 feet, and I claim 100 feet in a Northerly direction and 1400 feet in a Southerly direction from the center of the discovery shaft, at which this notice is posted, lengthwise of the claim, together with 300 feet in width of the surface grounds, on each side of the center of said claim. The general course of the lode deposit and premises is from the North to the South.

The claim is situate and located in the Silver Bell Mining District, in Pima County, in the State of Arizona, about 2550 feet in a Northeasterly direction from the SW corner Section 28, T.11 S., R.8 E., C.6 S.R.P.6 M., and is bounded on the North by the NSB 28 Claim, on the East by the NSR 16 Claim, and on the West by the NSB 18 Claim.

The surface boundaries of the claim are marked upon the ground as follows: Beginning at about 2550 feet in a Northeasterly direction from the SW corner of Section 28, T.11 S., R.8 E., C.6 S.R.P.6 M., at a point in a Northerly direction 100 feet from the discovery shaft (at which this notice is posted), being in the center of the North end line of said claim; thence Easterly 300 feet to a 4' post, being the Northeast corner of said claim; thence Southerly 1500 feet to a 4' post being at the Southeast corner of said claim; thence Westerly 300 feet to a 4' post at the center of the South end of said claim; thence Westerly 300 feet to a 4' post being at the Southwest corner of said claim; thence Northerly 1500 feet to a 4' post at the Northwest corner of said claim; thence Easterly 300 feet to the place of beginning.

All done under the provisions of the laws of the United States, and the State of Arizona.

This is an Amended Location Notice of the NSB 17 Mining Claim, located by American Smelting and Refining Company, by T. A. Snedden, Agent, on the 18th day of August, 1954, and recorded in Book Pocket 773 of Record of Mines at page 103 in the office of the County Recorder of the aforesaid County of Pima to which reference is hereby made, and this Amended Location Notice is made and posted to correct errors in the description in the said original Location Notice.

Done and posted on the grounds this 27 day of June 1966.

AMERICAN SMELTING AND REFINING COMPANY

[Signature]

2779 103

B.L.M. ZONE OFFICE JUN 17 1979

MAP FILED IN A MC 48521

Form with checkboxes: SEARCHED, INDEXED, SERIALIZED, FILED, and a section for recording details.

STATE OF ARIZONA, } ss:

I, Ida Mae Smyth, County Recorder in and for the County and State aforesaid, do hereby certify that the above and foregoing is a full, true and correct copy of Amended Notice of Mining Location on the NSB 17 mining claim by American Smelting and Refining Company filed and recorded in my office on the 5th of July, 1966, in Book No. 2779 of Dockets at Page 198 thereof.

IN WITNESS WHEREOF, I have hereunto set my hand and affixed my official seal of office, this 25th day of April, 1973

IDA MAE SMYTH, COUNTY RECORDER By [Signature] Deputy

BOOK 773 PAGE 183

Notice of Mining Location

A MC 48663

LODE CLAIM

TO ALL WHOM IT MAY CONCERN:

This Mining Claim, the name of which is the NSB 17 Mining Claim, situate on lands belonging to the United States of America, and in which there are valuable mineral deposits, was entered upon and located for the purpose of exploration and purchase by American Smelting and Refining Company, a citizen of the United States,

(Locator must insert either "a citizen of the United States" or "who has declared his intention of becoming a citizen of the United States")

the undersigned on the 12th day of August, 1954

The length of this claim is 1500 feet, and 1 claim 100 feet, in a

northerly direction and 1400 feet in a southerly direction from the center of the discovery shaft, at which this notice is posted, lengthwise of the claim, together with 300 feet in width of the surface grounds, on each side of the center of said claim. The general contour of the lode deposit and premises is from the north to the south.

The claim is situated and located in the Silver Bell Mining District, in Pima County, in the State of Arizona, about 2550 feet in a northeasterly direction from the S.W. corner of Section 28, T. 11 S., R. 5 E., G. & S. R. E. & M. This claim is bounded on the north by the NSB 28 claim, on the east by the NSB 16 claim, on the south by the NSB 12 claim, and on the west by the NSB 18 claim.

The surface boundaries of the claim are marked upon the ground as follows: Beginning at a post

at a point in a northerly direction 100 feet from the discovery shaft (at which this notice is posted), being in the center of the north end line of said claim; thence easterly 300 feet to a post corner of said claim; thence southerly 1000 feet to a post being at the S.E. corner of said claim; thence westerly 300 feet to a post at the center of the south end of said claim; thence westerly 300 feet to a post being at the S.W. corner of said claim; thence northerly 1500 feet to a post corner of said claim; thence easterly 300 feet to the place of beginning.

Dated and posted on the ground this 12th day of August, 1954

Witness:

AMERICAN SMELTING AND REFINING COMPANY

W. T. ...

By *J. A. ...*

STATE OF ARIZONA
COUNTY OF PIMA
RECORDED
INDEXED

773 183
48663

STATE OF ARIZONA, }
County of Pima. } ss:

I, Ida Mae Smyth, County Recorder in and for the County and State aforesaid, do hereby certify that the above and foregoing is a full, true and correct copy of Notice of Mining Location on the NSB 17 mining claim by American Smelting and Refining Company filed and recorded in my office on the 12th of November, 1954, in Book No. 773 of Dockets at Page 188 thereof.

IN WITNESS WHEREOF, I have hereunto set my hand and affixed my official seal of office, this 24th day of April, 1973.

IDA MAE SMYTH, COUNTY RECORDER
By *Norma J. ...* Deputy

MAP FILED IN A MC 48521

B.A.M. 170
JUL 17 1979

AMENDED NOTICE OF MINING LOCATION LOSE CLAIM

TO ALL WHOM IT MAY CONCERN:

This Mining Claim, the name of which is NSB 18 Mining Claim, situate on lands belonging to the United States of America, and in which there are valuable mineral deposits was entered upon and located for the purpose of exploration and purchase by AMERICAN SMELTING AND REFINING COMPANY, a New Jersey Corporation and a citizen of the United States, the undersigned, on the 27 day of June 1966.

The length of this claim is 1500 feet, and 1 claim 300 feet in a Northerly direction and 1200 feet in a Southerly direction from the center of the discovery shaft, at which this notice is posted, lengthwise of the claim, together with 300 feet in width of the surface grounds, on each side of the center of said claim. The general course of the lode deposit and premises is from the North to the South.

The claim is situate and located in the Silver Bell Mining District, in Pima County, in the State of Arizona, about 1950 feet in a Northwesterly direction from the SW corner Section 28, T.11 S. R.8 E., G.6 S.R.B.6 M., and is bounded on the north by the NSB 28 Claim, on the East by the NSB 17 Claim, and on the West by the NSB 19 Claim.

The surface boundaries of the claim are marked upon the ground as follows: Beginning at about 1950 feet in a Northwesterly direction from the SW corner Section 28, T.11 S., R.8 E., G.6 S.R.B.6 M., at a point in a Northerly direction 300 feet from the discovery shaft (at which this notice is posted), being in the center of the North end line of said claim; thence Easterly 300 feet to a 4' post, being the Northeast corner of said claim; thence Southerly 1500 feet to a 4' post being at the Southeast corner of said claim; thence Westerly 300 feet to a 4' post at the center of the South end of said claim; thence Westerly 300 feet to a 4' post being at the Southwest corner of said claim; thence Northerly 1500 feet to a 4' post at the Northwest corner of said claim; thence Easterly 300 feet to the place of beginning.

All done under the provisions of the laws of the United States, and the State of Arizona.

This is an Amended Location Notice of the NSB 18 Mining Claim, located by American Smelting and Refining Company, by T. A. Snedden, Agent, on the 17th day of August, 1954, and recorded in Book Docket 773 of Record of Mines at page 109 in the office of the County Recorder of the aforesaid County of Pima to which reference is hereby made, and this Amended Location Notice is made and posted to correct errors in the description in the said original Location Notice.

Dated and posted on the grounds this 27 day of June 1966.


AMERICAN SMELTING AND REFINING COMPANY

[Signature] Agent

[Signature] Agent

BOOK 2770 PAGE 109

B.L.M. FIELD OFFICE JUL 1 1979



STATE OF ARIZONA, } ss: County of Pima.

I, Ida Mae Smyth, County Recorder in and for the County and State aforesaid, do hereby certify that the above and foregoing is a full, true and correct copy of Amended Notice of Mining Location on the NSB 18 mining claim by American Smelting and Refining Company filed and recorded in my office on the 5th of July, 1966, in Book No. 2779 of Dockets at Page 199 thereof.

IN WITNESS WHEREOF, I have hereunto set my hand and affixed my official seal of office, this 25th day of April, 1973.

IDA MAE SMYTH, COUNTY RECORDER By [Signature] Deputy

MAP FILED IN A MC 48521

Notice of Mining Location

LODE CLAIM

BOOK 773 PAGE 189

TO ALL WHOM IT MAY CONCERN:

This Mining Claim, the name of which is the NSB 16 Mining Claim, situate on lands belonging to the United States of America, and in which there are valuable mineral deposits, was entered upon and located for the purpose of exploration and purchase by American Smelting and Refining Company, a citizen of the United States,

(Locator must insert either "a citizen of the United States" or "who has declared his intention of becoming a citizen of the United States.")

The undersigned on the 17th day of August, 1954. The length of this claim is 1500 feet, and I claim 300 feet, in a northerly direction and 1200 feet in a southerly

direction from the center of the discovery shaft, at which this notice is posted, lengthwise of the claim, together with 300 feet in width of the surface grounds, on each side of the center of said claim. The general course of the lode deposit and premises is from the north to the south

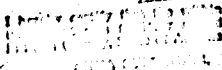

This claim is situated and located in the Silver Bell Mining District, in Pima County, in the State of Arizona, about 1950 feet in a northeasterly direction from the S.W. corner of Section 28, T. 11 S., R. 8 E., G. & S.R.B. & M. This claim is bounded on the north by the NSB 27 claim, on the east by the NSB 17 claim, on the south by the NSB 11 claim, and on the west by the NSB 19 claim.

The surface boundaries of the claim are marked upon the ground as follows: Beginning at a post

at a point in a northerly direction 300 feet from the discovery shaft (at which this notice is posted), being in the center of the north end line of said claim; thence easterly 300 feet to a post, being the corner of said claim; thence southerly 1500 feet to a post, being at the S.E. corner of said claim; thence westerly 300 feet to a post, being at the S.W. corner of said claim; thence northerly 1500 feet to a post, being at the N.W. corner of said claim; thence easterly 300 feet to the place of beginning.

Dated and posted on the ground this 17th day of August, 1954

Witness: AMERICAN SMELTING AND REFINING COMPANY By J. A. Goodwin, Agent



No. 1359034 Book 773 Page 189 American Smelting & Refining Co. \$1.00

BLM 173 JUL 17 1975

AMC 48664 MAP FILED IN A MC 48521

STATE OF ARIZONA, } ss: County of Pima.

I, Ida Mae Smyth, County Recorder in and for the County and State aforesaid, do hereby certify that the above and foregoing is a full, true and correct copy of Notice of Mining Location on the NSB 18 mining claim by American Smelting and Refining Company filed and recorded in my office on the 12th of November, 1954, in Book No. 773 of Dockets at Page 189 thereof.

IN WITNESS WHEREOF, I have hereunto set my hand and affixed my official seal of office, this 24th day of April, 1973.

IDA MAE SMYTH, COUNTY RECORDER By Norma J. Mund Deputy

AMENDED NOTICE OF MINING LOCATION LODE CLAIM

TO ALL WHOM IT MAY CONCERN:

This Mining Claim, the name of which is NSB 19 Mining Claim, situate on lands belonging to the United States of America, and in which there are valuable mineral deposits, was entered upon and located for the purpose of exploration and purchase by AMERICAN SMELTING AND REFINING COMPANY, a New Jersey Corporation and a citizen of the United States, the undersigned, on the 27 day of June 1966.

The length of this claim is 1500 feet, and I claim 400 feet in a Northerly direction and 1100 feet in a Southerly direction from the center of the discovery shaft, at which this notice is posted, lengthwise of the claim, together with 300 feet in width of the surface grounds on each side of the center of said claim. The general course of the lode deposit and premises is from the North to the South.

The claim is situate and located in the Silver Bell Mining District, in Pima County, in the State of Arizona, about 1350 feet in a Northeasterly direction from the SW corner Section 28, T.11 S., R.8 E., G.6 S.R.B.& M., and is bounded on the North by the NSB 26 Claim, on the East by the NSB 18 Claim, and on the West by the NSB 20 Claim.

The surface boundaries of the claim are marked upon the ground as follows: Beginning at about 1350 feet in a Northeasterly direction from the SW corner of Section 28, T.11 S., R.7 E., G.6 S.R.B.& M., at a point in a Northerly direction 400 feet from the discovery shaft (at which this notice is posted), being in the North end line of said claim; thence Easterly 300 feet to a 4' post, being the Northeast corner of said claim; thence Southerly 1500 feet to a 4' post being at the Southeast corner of said claim; thence Westerly 300 feet to a 4' post at the center of the South end of said claim; thence Westerly 300 feet to a 4' post being at the Southwest corner of said claim; thence Northerly 1500 feet to a 4' post at the Northwest corner of said claim; thence Easterly 300 feet to the place of beginning.

All done under the provisions of the laws of the United States, and the State of Arizona.

This is an Amended Location Notice of the NSB 19 Mining Claim, located by American Smelting and Refining Company, by T. A. Snedden, Agent, on the 17th day of August, 1954, and recorded in Book Docket 773 of Record of Mines at page 190 in the office of the County Recorder of the aforesaid County of Pima to which reference is hereby made, and this Amended Location Notice is made and posted to correct errors in the description in the said original Location Notice.

Dated and posted on the grounds this 27 day of June 1966.

AMERICAN SMELTING AND REFINING COMPANY

[Signature]

[Signature]

B.L.M. FIELD OFFICE JUL 17 1979

RECORDED 5 JUL 14 25

MAP FILED IN A MC 48521

STATE OF ARIZONA, } ss: County of Pima.

I, Ida Mae Smyth, County Recorder in and for the County and State aforesaid, do hereby certify that the above and foregoing is a full, true and correct copy of Amended Notice of Mining Location on the NSB 19 mining claim by American Smelting and Refining Company filed and recorded in my office on the 5th of July, 1966 in Book No. 2779 of Dockets at Page 200 thereof.

IN WITNESS WHEREOF, I have hereunto set my hand and affixed my official seal of office, this 25th day of April, 1973.

IDA MAE SMYTH, COUNTY RECORDER

By [Signature] Deputy

773 190

Notice of Mining Location LODE CLAIM

A MC 48665

TO ALL WHOM IT MAY CONCERN:

This Mining Claim, the name of which is the NSB 19 Mining Claim, situate on lands belonging to the United States of America, and in which there are valuable mineral deposits, was entered upon and located for the purpose of exploration and purchase by American Smelting and Refining Company, a citizen of the United States,

(Locator must insert either "a citizen of the United States" or "who has declared his intention of becoming a citizen of the United States.")

the undersigned on the 17th day of August, 19 54

The length of this claim is 1500 feet, and I claim 400 feet, in a

northerly direction and 1100 feet in a southerly direction from the center of the discovery shaft, at which this notice is posted, lengthwise of the claim, together with 300 feet in width of the surface grounds, on each side of the center of said claim. The general course of the lode deposit and premises is from the north to the south

The claim is situated and located in the Silver Bell Mining District, in Pima County, in the State of Arizona, about 1350 feet in a northeasterly direction from the S.W. corner of Section 28, T. 11 S., R. 6 E., G. & S.R.B. & M. This claim is bounded on the north by the NSB 26 claim, on the east by the NSB 15 claim, on the south by the NSB 10 claim, and on the west by the NSB 20 claim.

The surface boundaries of the claim are marked upon the ground as follows: Beginning at a post

at a point in a northerly direction 400 feet from the discovery shaft (at which this notice is posted), being in the center of the northern end line of said claim; thence easterly 300 feet to a post, being the N.E. corner of said claim; thence southerly 1500 feet to a post, being at the S.E. corner of said claim; thence westerly 300 feet to a post, being at the S.W. corner of said claim; thence northerly 1500 feet to a post, being at the N.W. corner of said claim; thence easterly 300 feet to the place of beginning.

Dated and posted on the ground this 17th day of August, 19 54

Witness:

AMERICAN SMELTING AND REFINING COMPANY

By J. A. ...

STATE OF ARIZONA
COUNTY OF PIMA

RECORDED
INDEXED
JUL 17 1954
COUNTY CLERK

STATE OF ARIZONA, }
County of Pima. } ss:

I, Ida Mae Smyth, County Recorder in and for the County and State aforesaid, do hereby certify that the above and foregoing is a full, true and correct copy of Notice of Mining Location on the NSB 19 mining claim by American Smelting and Refining Company

filed and recorded in my office on the 12th of November, 1954, in Book No. 773 of Dockets at Page 190 thereof.

IN WITNESS WHEREOF, I have hereunto set my hand and affixed my official seal of office, this 25th day of April, 19 73.

IDA MAE SMYTH, COUNTY RECORDER
By Norma J. ... Deputy

MAP FILED IN A MC 48521

BLM. 170
JUL 17 1954
OFFICE

MAP FILED IN A MC 48521

AMENDED NOTICE OF MINING LOCATION LOOK CLAIM

TO ALL WHOM IT MAY CONCERN:

This Mining Claim, the name of which is NSB 20 Mining Claim, situate on lands belonging to the United States of America, and to which there are valuable mineral deposits, was discovered upon and located for the purpose of exploration and purchase by AMERICAN SMELTING AND REFINING COMPANY, a New Jersey corporation and a citizen of the United States, the undersigned, on the 27 day of June 1966.

The length of this claim is 1500 feet and I claim 100 feet in a Northerly direction and 100 feet in a Southerly direction from the center of the discovery shaft, at which this notice is posted, throughout the claim, together with 300 feet in width of the surface grounds, on each side of the center of said claim. The general course of the lode deposit and premises is from the North to the South.

The claim is situate and located in the Silver Hill Mining District, in Pima County, in the State of Arizona, about 125 feet in an Easterly direction from the SW corner Section 25, T.11 S., R.28 E., S.2 N., M. 1, and is bounded on the North by the NSB 15 Claim, on the East by the NSB 19 Claim, and on the West by the NSB 21 Claim.

The surface boundaries of the claim are marked upon the ground as follows: Beginning at about 773 feet in an Easterly direction from the SW corner Section 28, T.11 S., R.28 E., S.2 N., M. 1, at a point in a Northerly direction 100 feet from the discovery shaft, at which this notice is posted, being in the center of the North end line of said claim, thence Easterly 100 feet to a 4" post, being the Northeast corner of said claim, thence Southerly 100 feet to a 4" post being at the Southeast corner of said claim, thence Westerly 300 feet to a 4" post at the center of the South end of said claim, thence Westerly 300 feet to a 4" post being at the Southwest corner of said claim, thence Northerly 1500 feet to a 4" post at the Northwest corner of said claim, thence Easterly 300 feet to the place of beginning.

All done under the provisions of the laws of the United States, and the State of Arizona.

This is an Amended Location Notice of the NSB 20 Mining Claim, located by American Smelting and Refining Company, by T. A. Swedden, Agent, on the 17th day of August, 1924, and recorded in Book Docket 773 of Record of Mines at page 191 in the office of the County Recorder of the aforesaid County of Pima to which reference is hereby made and this Amended Location Notice is made and posted to correct errors in the description in the said original Location Notice.


Dated and posted on the grounds this 29 day of June 1966.

AMERICAN SMELTING AND REFINING COMPANY

Signature of T. A. Swedden, Agent

Signature of T. A. Swedden, Agent

2779-281



B.L.M. DISTRICT OFFICE JUN 27 1979

STATE OF ARIZONA, } ss: County of Pima.

I, Ida Mae Smyth, County Recorder in and for the County and State aforesaid, do hereby certify that the above and foregoing is a full, true and correct copy of Amended Notice of Mining Location NSB 20 Mining Claim by American Smelting and Refining Company filed and recorded in my office on the 5th of July, 1966 in Book No. 2779 of Dockets at Page 201 thereof.

IN WITNESS WHEREOF, I have hereunto set my hand and affixed my official seal of office, this 22nd day of Sept., 1975.

IDA MAE SMYTH, COUNTY RECORDER

By Grace Swedden Deputy

A MC 48667

AMENDED NOTICE OF MINING LOCATION LODE CLAIM

TO ALL WHOM IT MAY CONCERN:

This Mining Claim, the name of which is the NSB 21 Mining Claim, situate on lands belonging to the United States of America, and in which there are valuable mineral deposits, was entered upon and located for the purpose of exploration and purchase by AMERICAN SMELTING AND REFINING COMPANY, a New Jersey Corporation and a citizen of the United States, the undersigned, on the 27 day of June 1966.

The length of this claim is 1500 feet, and I claim 100 feet in a Northerly direction and 1400 feet in a Southerly direction from the center of the discovery shaft, at which this notice is posted, lengthwise of the claim, together with 300 feet in width of the surface grounds, on each side of the center of said claim. The general course of the lode deposit and premises is from the North to the South.

The claim is situate and located in the Silver Bell Mining District, in Pima County, in the State of Arizona, about 225 feet in a Southeasterly direction from the SW corner Section 28, T.11 S., R.8 E., G. & S.R.B. & M., and is bounded on the East by the NSB 20 Claim, and on the South by the Rex and Crown Patented Claims.

The surface boundaries of the claim are marked upon the ground as follows: Beginning at about 225 feet in a Southeasterly direction from the SW corner of Section 28, T.11 S., R.8 E., G. & S.R.B. & M., at a point in a Northerly direction 100 feet from the discovery shaft (at which this notice is posted), being in the center of the North end line of said claim; thence Easterly 300 feet to a 4' post, being the Northeast corner of said claim; thence Southerly 1500 feet to a 4' post being at the Southeast corner of said claim; thence Westerly 300 feet to a 4' post at the center of the South end of said claim; thence Westerly 300 feet to a 4' post being at the Southwest corner of said claim; thence Northerly 1500 feet to a 4' post at the Northwest corner of said claim; thence Easterly 300 feet to the place of beginning.

All done under the provisions of the laws of the United States, and the State of Arizona.

This is an Amended Location Notice of the NSB 21 Mining Claim, located by American Smelting and Refining Company, by T. A. Snedden, Agent, on the 17th day of August, 1954, and recorded in Book Docket 773 of Record of Mines at page 192 in the office of the County Recorder of the aforesaid County of Pima to which reference is hereby made, and this Amended Location Notice is made and posted to correct error in the description in the original Location Notice.

Dated and posted on the grounds this 27 day of June, 1966.

AMERICAN SMELTING AND REFINING COMPANY
Book 2779 Page 202
Date July 5 1966
Filed in Arizona
AMERICAN SMELTING AND REFINING COMPANY
By [Signature]

AMERICAN SMELTING AND REFINING COMPANY
[Signature]
Agent
[Signature]
Agent

2779 202

MAP FILED IN A MC 48521

B.L.M. 17 JUL 17 1979

STATE OF ARIZONA, }
County of Pima. } ss:

I, Ida Mae Smyth, County Recorder in and for the County and State aforesaid, do hereby certify that the above and foregoing is a full, true and correct copy of Amended Notice of Mining Location on the NSB 21 mining claim by American Smelting and Refining Company filed and recorded in my office on the 5th of July, 1966, in Book No. 2779 of Dockets at Page 202 thereof.

IN WITNESS WHEREOF, I have hereunto set my hand and affixed my official seal of office, this 25th day of April, 1973.

IDA MAE SMYTH, COUNTY RECORDER
By [Signature] Deputy

Notice of Mining Location

FORM 773 ~~REV 192~~ LODE CLAIM FORM 773 ~~REV 192~~

TO ALL WHOM IT MAY CONCERN:

This Mining Claim, the name of which is the NSB 21 Mining Claim, situate on lands belonging to the United States of America, and in which there are valuable mineral deposits, was entered upon and located for the purpose of exploration and purchase by American Smelting and Refining Company, a citizen of the United States.

(Locator must insert either "a citizen of the United States" or "who has declared his intention of becoming a citizen of the United States.")

the undersigned on the 17th day of August, 1954
The length of this claim is 1500 feet, and 1 claim 100 feet, in a northerly direction and 1400 feet in southerly direction from the center of the discovery shaft, at which this notice is posted, lengthwise of the claim, together with 300 feet in width of the surface grounds, on each side of the center of said claim. The general course of the lode deposit and premises is from the north to the south.

The claim is situated and located in the Silver Bell Mining District, in Pima County, in the State of Arizona, about 225 feet in a southeasterly direction from the S.W. corner of Section 28, T. 11 S., R. 9 E., S. 2 S., D. & M. This claim is bounded on the north by the NSB 24 claim, on the east by the NSB 20 claim, on the south by the Rex and Crown patented claims, and on the west by the NSB 22 claim.

The surface boundaries of the claim are marked upon the ground as follows: Beginning at a post

at a point in a northerly direction 100 feet from the discovery shaft (at which this notice is posted), being in the center of the north end line of said claim; thence easterly 300 feet to a post, being the N.E. corner of said claim; thence southerly 1500 feet to a post, being at the S.E. corner of said claim; thence westerly 300 feet to a post, being at the S.W. corner of said claim; thence northerly 1500 feet to a post, being at the N.W. corner of said claim; thence easterly 300 feet to the place of beginning.

Dated and posted on the ground this 17th day of August, 1954

Witness: AMERICAN SMELTING AND REFINING COMPANY.
W. T. Gordon By: *J. P. ...*

STATE OF ARIZONA }
COUNTY OF PIMA }
...
No. 40819
Book 773 Page 192
American Smelting & Refining

B.L.M. JUL 1 1978

MAP FILED IN A MC 48521

STATE OF ARIZONA, }
County of Pima. } ss:

I, Ida Mae Smyth, County Recorder in and for the County and State aforesaid, do hereby certify that the above and foregoing is a full, true and correct copy of Notice of Mining Location on the NSB 21 mining claim by American Smelting and Refining Company filed and recorded in my office on the 12th of November, 1954, in Book No. 773 of Dockets at Page 192 thereof.

IN WITNESS WHEREOF, I have hereunto set my hand and affixed my official seal of office, this 25th day of April, 1973.
IDA MAE SMYTH, COUNTY RECORDER
By: *Anna J. ...* Deputy

773-193

Notice of Mining Location

LODE CLAIM

A MC 48668

TO ALL WHOM IT MAY CONCERN:

This Mining Claim, the name of which is the **NSB 25** Mining Claim, abuts on lands belonging to the United States of America, and in which there are valuable mineral deposits, was entered upon and located for the purpose of exploration and purchase by the **American Smelting and Refining Company, a citizen of the United States.**

Whoever must be a citizen of the United States or who has declared his intention of becoming a citizen of the United States.

The undersigned on the 17th day of August, 1954.

The length of this claim is 1500 feet, and I claim 100 feet, in a southerly direction and 1400 feet in a northerly direction, together with 100 feet in width of the surface grounds, on each side of the center of said claim. The general course of the lode deposit and premises is from the south to the north.

The claim is situated and located in the Silver Bell Mining District in Pima County, in the State of Arizona, about 750 feet in a northeasterly direction from the S. W. corner of Section 28, T 11 S, R. 6 E., G. & S. R. B. & M. This claim is bounded on the north by the NSB 22 claim, on the east by the NSB 26 claim, on the south by the NSB 20 claim, and on the west by the NSB 24 claim.

The surface boundaries of the claim are marked upon the ground as follows: Beginning at a post

at a point in a southerly direction, 100 feet from the discovery shaft (at which this notice is posted), being in the center of the south end line of said claim; thence westerly 300 feet to a post, being the southwest corner of said claim; thence northerly 1500 feet to a post, being at the S. W. corner of said claim; thence easterly 300 feet to a post, being at the S. E. corner of said claim; thence northerly 1500 feet to a post, being at the S. E. corner of said claim; thence westerly 300 feet to the place of beginning.

Dated and posted on the ground this 17th day of August, 1954

AMERICAN SMELTING AND REFINING COMPANY

By J. A. Madden
Agent

WITNESS

STATE OF ARIZONA)
COUNTY OF PIMA)

I hereby certify that the within instrument was filed for record in Pima County, State of Arizona

Witness my hand and Official Seal.

ANNA SULLINGER
County Recorder

Indexed	Filed	Classified
9/1		9/8

No. 49916
Book 773 Page 196
Date: NOV 12 1954 3:06
Request of:

American Smelting & Refining

Fee: \$1.00

STATE OF ARIZONA, }
County of Pima. } ss:

I, Ida Mae Smyth, County Recorder in and for the County and State aforesaid, do hereby certify that the above and foregoing is a full, true and correct copy of Notice of Mining Location on the NSB 25 mining claim by American Smelting and Refining Company

filed and recorded in my office on the 12th of November, 1954, in Book No. 773 of Dockets at Page 196 thereof.

IN WITNESS WHEREOF, I have hereunto set my hand and affixed my official seal of office, this 25th day of April, 1973.

IDA MAE SMYTH, COUNTY RECORDER

By Anna J. Madden
Deputy

MAP FILED IN A MC 48521

RECEIVED
BLM. 173 OFFICE
JUL 17 1979
ON

Notice of Mining Location

LODE CLAIM

BOOK 773 PAGE 197 A MC 18669

TO ALL WHOM IT MAY CONCERN:

This Mining Claim, the name of which is the NSB 26 Mining Claim, situate on lands belonging to the United States of America, and in which there are valuable mineral deposits, was entered upon and located for the purpose of exploration and purchase by American Smelting and Refining Company, a citizen of the United States.

That the undersigned on the 17th day of August, 1954

The length of this claim is 1500 feet, and I claim 200 feet, in a southerly direction and 1300 feet in a northerly direction from the center of the discovery shaft, at which this notice is posted, lengthwise of the claim, together with 300 feet in width of the surface grounds, on each side of the center of said claim. The general course of the lode deposit and premises is from the North to the South.

The claim is situated and located in the Silver Bell Mining District, in Pima County, in the State of Arizona, about 1350 feet in a northerly direction from the S. W. corner of Section 28, T. 11 S., R. 8 E., G. & S. R. B. & M. This claim is bounded on the north by the NSB 32 claim, on the east by the NSB 27 claim, on the south by the NSB 19 claim and on the west by the NSB 25 claim.

The surface boundaries of the claim are marked upon the ground as follows: Beginning at a post

at a point in a southerly direction 200 feet from the discovery shaft (at which this notice is posted), being in the center of the south end line of said claim; thence westerly 300 feet to a post being the S. W. corner of said claim; thence northerly 1500 feet to a post being the N. W. corner of said claim; thence easterly 300 feet to a post being the S. E. corner of said claim; thence southerly 1500 feet to a post being the S. W. corner of said claim; thence southerly 300 feet to the place of beginning.

Dated and posted on the ground this 17th day of August, 1954

AMERICAN SMELTING AND REFINING COMPANY

J. A. Beardsley

STATE OF ARIZONA
COUNTY OF PIMA

Notary Public

No. 18817
Book 773 Page 197
1954

STATE OF ARIZONA, }
County of Pima. } ss:

I, Ida Mae Smyth, County Recorder in and for the County and State aforesaid, do hereby certify that the above and foregoing is a full, true and correct copy of Notice of Mining Location on the NSB 26 mining claim by American Smelting and Refining Company filed and recorded in my office on the 12th of November, 1954, in Book No. 773 of Dockets at Page 197 thereof.

IN WITNESS WHEREOF, I have hereunto set my hand and affixed my official seal of office, this 25th day of April, 1973

IDA MAE SMYTH, COUNTY RECORDER
By *Ida Mae Smyth* Deputy

RECEIVED
BLM. AZ OFFICE
JUL 17 1979

MAP FILED IN A MC 18669

Notice of Mining Location

A MC 48670

BOOK 773 PAGE 198

LODE CLAIM

TO ALL WHOM IT MAY CONCERN:

This Mining Claim, the name of which is the NSB 27 Mining Claim, situate on lands belonging to the United States of America, and in which there are valuable mineral deposits, was entered upon and located for the purpose of exploration and purchase by American Smelting and Refining Company, a citizen of the United States,

(Locator must insert either "a citizen of the United States" or "who has declared his intention of becoming a citizen of the United States.")

The undersigned on the 17th day of August, 1954. The length of this claim is 1500 feet, and I claim 300 feet, in a southerly direction and 300 feet in a northerly direction from the center of the discovery shaft, at which this notice is posted, lengthwise of the claim, together with 300 feet in width of the surface grounds, on each side of the center of said claim. The general course of the lode deposit and premises is from the south to the north.

The claim is situated and located in the Silver Bell Mining District, in Pima County, in the State of Arizona, about 1950 feet in a northeasterly direction from the S.W. corner of Section 28, T. 11 S., R. 8 E., G. & S.R.B. & M. This claim is bounded on the north by the NSB 31 claim, on the east by the NSB 28 claim, on the south by the NSB 16 claim, and on the west by the NSB 26 claim.

The surface boundaries of the claim are marked upon the ground as follows: Beginning at a post

at a point in a southerly direction 300 feet from the discovery shaft (at which this notice is posted), being in the center of the south end line of said claim; thence westerly 300 feet to a post, being the southwest corner of said claim; thence northerly 1500 feet to a post, being at the northwest corner of said claim; thence easterly 300 feet to a post, being at the north center of the end of said claim; thence easterly 300 feet to a post, being at the N.E. corner of said claim; thence southerly 1500 feet to a post, being at the southeast corner of said claim; thence westerly 300 feet to the place of beginning.

Dated and posted on the ground this 17th day of August, 1954.

Witness: AMERICAN SMELTING AND REFINING COMPANY

By J.C. Anderson

STATE OF ARIZONA... No. 48670... Book 773... Page 198... American Smelting & Refining Co.

STATE OF ARIZONA, } ss: County of Pima.

I, Ida Mae Smyth, County Recorder in and for the County and State aforesaid, do hereby certify that the above and foregoing is a full, true and correct copy of Notice of Mining Location on the NSB 27 mining claim by American Smelting and Refining Company filed and recorded in my office on the 12th of November, 1954, in Book No. 773 of Dockets at Page 198 thereof.

IN WITNESS WHEREOF, I have hereunto set my hand and affixed my official seal of office, this 25th day of April, 1973.

IDA MAE SMYTH, COUNTY RECORDER By Norma J. Minard Deputy

MAP FILED IN A MC 48521

B.L.M. AZ STATE OFFICE JUL 17 1979

**Notice of Mining Location
LODE CLAIM**

773 A MC

48671

TO ALL WHOM IT MAY CONCERN:

This Mining Claim, the name of which is the **NSB 28** Mining Claim, situate on lands belonging to the United States of America, and in which there are valuable mineral deposits, was entered upon and located for the purpose of exploration and purchase by **the American Smelting and Refining Company, a citizen of the United States,**

(Located in accordance with the laws of the United States or "who has declared his intention of becoming a citizen of the United States.")

The undersigned on the 12th day of August, 1954.
The length of the claim is 1500 feet, and I claim 100 feet, in a southerly direction and 1400 feet in a northerly direction from the center of the discovery shaft, at which this notice is posted, lengthwise of the claim, together with 300 feet in width of the surface grounds, on each side of the center of said claim. The general course of the lode deposit and premises is from the south to the north.

The claim is situated and located in the Silver Bell Mining District, in Pima County, in the State of Arizona, about 2550 feet in a northeasterly direction from the S. W. corner of Section 28, T 11 S, R. 6 E., G. & S. R. B. & M. This claim is bounded on the east by the NSB 29 claim, on the south by the NSB 17 claim and on the west by the NSB 27 claim.

The surface boundaries of the claim are marked upon the ground as follows: Beginning at a post

at a point in a southerly direction 100 feet from the discovery shaft (at which this notice is posted), being in the center of the south end line of said claim; thence westerly 300 feet to a post, being the S. W. corner of said claim; thence northerly 1500 feet to a post, being the S. E. corner of said claim; thence easterly 300 feet to a post, being at the center of the North end of said claim; thence easterly 300 feet to a post, being at the S. E. corner of said claim; thence southerly 1500 feet to a post, being at the S. E. corner of said claim; thence westerly 300 feet to the place of beginning.

Dated and posted on the ground this 12th day of August, 1954.

AMERICAN SMELTING AND REFINING COMPANY
By J. C. Lueder
Agent

STATE OF ARIZONA)
COUNTY OF PIMA)
I hereby certify that the within instrument was filed and recorded in Pima County, State of Arizona.
Witness my hand and Official Seal.
ANNA FULLINGER,
County Recorder
American Smelting & Refining
No. 108919
Book 123 Page 177
RECORDED IN 12 PM 3:06
Fee: \$1.00

B.L.M. FIELD OFFICE
JUL 17 1979
RECEIVED

MAP FILED IN A MC 48521

STATE OF ARIZONA, }
County of Pima. } ss:

I, Ida Mae Smyth, County Recorder in and for the County and State aforesaid, do hereby certify that the above and foregoing is a full, true and correct copy of Notice of Mining Location on the NSB 28 mining claim by American Smelting and Refining Company filed and recorded in my office on the 12th of November, 1954, in Book No. 773 of Dockets at Page 199 thereof.

IN WITNESS WHEREOF, I have hereunto set my hand and affixed my official seal of office, this 25th day of April, 1973.

IDA MAE SMYTH, COUNTY RECORDER
By Anna J. Marshall Deputy

BOOK 773 PAGE 200

Notice of Mining Location LODE CLAIM

A MC 48572

TO ALL WHOM IT MAY CONCERN:

This Mining Claim, the name of which is the **NSB 29** Mining Claim, situate on lands belonging to the United States of America, and to which there are valuable mineral deposits, was entered upon and located for the purpose of exploration and purchase by the American Smelting and Refining Company, a citizen of the United States.

(Locate must insert either "a citizen of the United States" or "who has declared his intention of becoming a citizen of the United States.")

The undersigned on the 18th day of August, 1954.
The length of this claim is 1500 feet, and 1 claim 100 feet, in a southerly direction and 1400 feet in a northerly direction from the center of the discovery shaft, at which this notice is posted, lengthwise of the claim, together with 300 feet in width of the surface grounds, on each side of the center of said claim. The general course of the lode deposit and premises is from the South to the North.

The claim is situated and located in the Silver Bell Mining District, in Pima County, in the State of Arizona, about 3150 feet in a northeasterly direction from the S. W. corner of Section 28, T. 21 S., R. 3 E., G. & S. R. E. & W. This claim is bounded on the east by the NSB 30 claim, on the south by the NSB 16 claim and on the west by the NSB-28 claim.

The surface boundaries of the claim are marked upon the ground as follows: Beginning at a post

at a point in a southerly direction 100 feet from the discovery shaft (at which this notice is posted), being in the center of the south end line of said claim; thence westerly 300 feet to a post being the S. W. corner of said claim; thence northerly 1500 feet to a post being at the N. W. corner of said claim; thence easterly 300 feet to a post at the center of the north end of said claim; thence easterly 300 feet to a post being at the southerly 1500 feet to a post corner of said claim; thence southeast westerly 300 feet to the place of beginning.

Dated and posted on the ground this 18th day of August, 1954.

AMERICAN SMELTING AND REFINING COMPANY

By J. A. Madden

WITNESSES:
W. J. Beckler

STATE OF ARIZONA)
COUNTY OF PIMA)
I hereby certify that the within instrument is a true and correct copy in Pima County, Arizona.
Witness my hand and Official Seal. IDA MAE SMYTH

No. 49920
Book 773 Page 200
RECORDED
JUL 12 PM 3:06
1954

STATE OF ARIZONA, }
County of Pima. } SS:

I, Ida Mae Smyth, County Recorder in and for the County and State aforesaid, do hereby certify that the above and foregoing is a full, true and correct copy of Notice of Mining Location on the NSB 29 mining claim by American Smelting and Refining Company filed and recorded in my office on the 12th of November, 1954, in Book No. 773 of Dockets at Page 200 thereof.

IN WITNESS WHEREOF, I have hereunto set my hand and affixed my official seal of office, this 25th day of April, 1973.

IDA MAE SMYTH, COUNTY RECORDER
By Anna J. Munsel Deputy

B.L.M. AZ CO. OFFICE
JUL 12 1979

MAP FILED IN A MC 48521

Notice of Mining Location

LODE CLAIM

773 201 A MC 48673

TO ALL WHOM IT MAY CONCERN:

This Mining Claim, the name of which is the NSB 30 Mining Claim, situate on lands belonging to the United States of America, and in which there are valuable mineral deposits, was entered upon and located for the purpose of exploration and purchase by the American Smelting and Refining Company, a citizen of the United States.

(Locater must insert either "a citizen of the United States" or "who has declared his intention of becoming a citizen of the United States".)

The undersigned on the 17th day of August, 1954. The length of this claim is 1500 feet, and I claim 100 feet in a southerly direction and 1400 feet in a northerly direction from the center of the discovery shaft, at which this notice is posted, lengthwise of the claim, together with 300 feet in width of the surface grounds, on each side of the center of said claim. The general course of the lode deposit and premises is from the south to the north.

The claim is situated and located in the Silver Bell Mining District, in Pima County, in the State of Arizona about 3750 feet in a northeasterly direction from the S. W. corner of Section 28, T 11 S., R. 8 E., G. & S. R. B. & M. This claim is bounded on the south by the NSB 25 claim, and on the west by the NSB 27 claim.

The surface boundaries of the claim are marked upon the ground as follows: Beginning at a post

at a point in a southerly direction 100 feet from the discovery shaft (at which this notice is posted), being in the center of the south end line of said claim; thence westerly 300 feet to a post, being the S. W. corner of said claim; thence northerly 1500 feet to a post, being at the N. W. corner of said claim; thence easterly 300 feet to a post, being at the center of the north end of said claim; thence easterly 300 feet to a post, being at the N. E. corner of said claim; thence southerly 1500 feet to a post, being at the S. E. corner of said claim; thence westerly 300 feet to the place of beginning.

Dated and posted on the ground this 17th day of August, 1954.

AMERICAN SMELTING AND REFINING COMPANY

WITNESSES:

By [Signature]

STATE OF ARIZONA) COUNTY OF PIMA)

I hereby certify that the within instrument was filed for record in Pima County, Arizona

No. 48673 RECORDS No. 201 Book 773 Filed NOV 12 1954

Witness my hand and official seal. Table with columns for Notary Public, State of Arizona, and Commission Expires.

[Signature]

American Smelting & Refining

STATE OF ARIZONA, } County of Pima. } SS:

I, Ida Mae Smyth, County Recorder in and for the County and State aforesaid, do hereby certify that the above and foregoing is a full, true and correct copy of Notice of Mining Location on the NSB 30 mining claim by American Smelting and Refining Company filed and recorded in my office on the 12th of November, 1954, in Book No. 773 of Dockets at Page 201 thereof.

IN WITNESS WHEREOF, I have hereunto set my hand and affixed my official seal of office, this 25th day of Apr 11, 1973.

IDA MAE SMYTH, COUNTY RECORDER By [Signature] Deputy

B.L.M. AZ OFFICE JUL 17 1979

MAP FILED IN A MC 48521

RECEIVED
B.L.M. AZ STATE OFFICE

JUL 17 1979

NOTICE OF MINING LOCATION

A MC 48674

10:00 A.M.
TUCSON, ARIZONA

LODE CLAIM

TO ALL WHOM IT MAY CONCERN:

This Mining Claim, the name of which is the SBE 51 Mining Claim, situate on lands belonging to the United States of America, and in which there are valuable mineral deposits, was entered upon and located for the purpose of exploration and purchase by AMERICAN SMELTING AND REFINING COMPANY, the undersigned, on the 30 day of July, 1970.

The length of this claim is 1500 feet, and I claim 50 feet in an Easterly direction and 1450 feet in a Westerly direction from the center of the location monument, at which this notice is posted, lengthwise of the claim, together with 300 feet in width of the surface grounds, on each side of the center of said claim. The general course of the lode deposit and premises is from the East to the West.

The claim is situated and located in the Silver Bell Mining District, in Pima County, in the State of Arizona. This notice is posted about 4800 feet south and 4000 feet west of the NE corner of Section 10, T.12S, R.9E, G & SR & B & M and is bounded on the East by SBE 52, South by SBE 53, West by SBE ---, North by SBE 49.

The surface boundaries of the claim are marked upon the ground as follows: Beginning at a point in an Easterly direction 50 feet from the location monument (at which this notice is posted), being in the center of the East end line of said claim; proceeding clockwise go thence 300 feet to corner No. 1; thence 1500 feet to corner No. 2; thence 600 feet to corner No. 3; thence 1500 feet to corner No. 4; thence 300 feet to the before mentioned end center point.

Dated and posted on the grounds this 30 day of July, 1970.

AMERICAN SMELTING AND REFINING COMPANY

by S. G. Bowditch
Agent

STATE OF ARIZONA

COUNTY OF PIMA

Witness my hand and Official Seal.

I hereby certify that the within instrument was filed for record in Pima County, State of Arizona

IDA MAE SMYTH

County Recorder

By [Signature]
Deputy

No. 66779

Book 3851 Page 262

Date: 1970 OCT 14 PM 12 24

Request of: American Smelting & Ref

Fee: 2.00

Indexed	Paged	Filed
		<u>[Signature]</u>

MAP FILED IN A MC 48521

10/14/70
85703

RECEIVED
B.L.M. AZ STATE OFFICE

JUL 17 1979

A MC 48675

10:00 A.M.
TUCSON, ARIZONA

NOTICE OF MINING LOCATION

LODE CLAIM

TO ALL WHOM IT MAY CONCERN:

This Mining Claim, the name of which is the SBE 52 Mining Claim, situate on lands belonging to the United States of America, and in which there are valuable mineral deposits, was entered upon and located for the purpose of exploration and purchase by AMERICAN SMELTING AND REFINING COMPANY, the undersigned, on the 30 day of July, 1970.

The length of this claim is 1500 feet, and I claim 50 feet in a Westerly direction and 1450 feet in an Easterly direction from the center of the location monument, at which this notice is posted, lengthwise of the claim, together with 300 feet in width of the surface grounds, on each side of the center of said claim. The general course of the lode deposit and premises is from the East to the West.

The claim is situated and located in the Silver Bell Mining District, in Pima County, in the State of Arizona. This notice is posted about 4800 feet south and 3900 feet west of the NE corner of Section 10, T.12S, R.9E, G & SR & B & M, and is bounded on the East by SBE 139, South by SBE 54, West by SBE 51, North by SBE 50.

The surface boundaries of the claim are marked upon the ground as follows: Beginning at a point in a westerly direction 50 feet from the location monument (at which this notice is posted), being in the center of the west end line of said claim; proceeding clockwise go thence 300 feet to corner No. 1; thence 1500 feet to corner No. 2; thence 600 feet to corner No. 3; thence 1500 feet to corner No. 4; thence 300 feet to the before mentioned end center point.

Dated and posted on the grounds this 30 day of July, 1970.

AMERICAN SMELTING AND REFINING COMPANY

by L. G. Boushark
Agent

STATE OF ARIZONA }
COUNTY OF PIMA } ss
Witness my hand and Official Seal.

I hereby certify that the within instrument was filed for record in Pima County, State of Arizona

No. 66780
Book 3851 Page 263

IDA MAE SMYTH
County Recorder

Date: 1970 OCT 14 File # 12-207 + Ref Co
Request of compliance

By Theresa E. Buckner
Deputy Fee: 2.00

Indexed	Paged	FILED

MAP FILED IN A MC 48521

RECEIVED
BLM. AZ STATE OFFICE

SILVER BELL EAST PROJECT
DOC. NO. 1 (3)

ODD 12S-9E

JUL 17 1979

10:00 AM
TUCSON, ARIZONA

NOTICE OF MINING LOCATION

LODE CLAIM

A.M.C. 48676

TO ALL WHOM IT MAY CONCERN:

This Mining Claim, the name of which is the SBE 53 Mining Claim, situate on lands belonging to the United States of America, and in which there are valuable mineral deposits, was entered upon and located for the purpose of exploration and purchase by AMERICAN SMELTING AND REFINING COMPANY, the undersigned, on the 30 day of July, 1970.

The length of this claim is 1500 feet, and I claim 50 feet in an Easterly direction and 1450 feet in a Westerly direction from the center of the location monument, at which this notice is posted, lengthwise of the claim, together with 300 feet in width of the surface grounds, on each side of the center of said claim. The general course of the lode deposit and premises is from the East to the West.

The claim is situated and located in the Silver Bell Mining District, in Pima County, in the State of Arizona. This notice is posted about 100 feet south and 4000 feet west of the NE corner of Section 15, T.12S, R.9E, G & SR & B & M and is bounded on the East by SBE 54, South by SBE 55, West by SBE --, North by SBE 51.

The surface boundaries of the claim are marked upon the ground as follows: Beginning at a point in an Easterly direction 50 feet from the location monument (at which this notice is posted), being in the center of the East end line of said claim; proceeding clockwise go thence 300 feet to corner No. 1; thence 1500 feet to corner No. 2; thence 600 feet to corner No. 3; thence 1500 feet to corner No. 4; thence 300 feet to the before mentioned end center point.

Dated and posted on the grounds this 30 day of July, 1970.

AMERICAN SMELTING AND REFINING COMPANY

by S. G. Bauditch
Agent

STATE OF ARIZONA

COUNTY OF PIMA

Notary Public and Clerk of the Court

I hereby certify that the within instrument was filed for record in Pima County, State of Arizona

IDA MAE SMYTH

County Recorder

By Theresa Paul Buckner
Deputy

No. 66781
3851 Page 264
Book 1970-037-14 P. 12-24

Date: July 17 1979
Request of American Smelting & Ref Co

Fee: 2.00

1	Filed	Page	264

BOOK 3851 PAGE 264

MAP FILED IN A MC 48676

RECEIVED
BLM. AZ STATE OFFICE

JUL 17 1979

A MC 48677

12.12.1979
TUCSON, ARIZONA

NOTICE OF MINING LOCATION

LODE CLAIM

TO ALL WHOM IT MAY CONCERN:

This Mining Claim, the name of which is the SBE 54 Mining Claim, situate on lands belonging to the United States of America, and in which there are valuable mineral deposits, was entered upon and located for the purpose of exploration and purchase by AMERICAN SMELTING AND REFINING COMPANY, the undersigned, on the 30 day of July, 1970.

The length of this claim is 1500 feet, and 1 claim 50 feet in a Westerly direction and 1450 feet in an Easterly direction from the center of the location monument, at which this notice is posted, lengthwise of the claim, together with 300 feet in width of the surface grounds, on each side of the center of said claim. The general course of the lode deposit and premises is from the East to the West.

The claim is situated and located in the Silver Bell Mining District, in Pima County, in the State of Arizona. This notice is posted about 100 feet south and 3900 feet west of the NE corner of Section 15, T.12S, R.9E, G & SR & B & M, and is bounded on the East by SBE 141, South by SBE 56, West by SBE 53, North by SBE 52.

The surface boundaries of the claim are marked upon the ground as follows: Beginning at a point in a westerly direction 50 feet from the location monument (at which this notice is posted), being in the center of the west end line of said claim; proceeding clockwise go thence 300 feet to corner No. 1; thence 1500 feet to corner No. 2; thence 600 feet to corner No. 3; thence 1500 feet to corner No. 4; thence 300 feet to the before mentioned end center point.

Dated and posted on the grounds this 30 day of July, 1970.

AMERICAN SMELTING AND REFINING COMPANY

by S. S. Bowditch
Agent

STATE OF ARIZONA

COUNTY OF PIMA

Notary Public and of the Seal.

I hereby certify that the within instrument was filed for record in Pima County, State of Arizona

IDA MAE SMYTH

County Recorder

By Joseph Buckner
Deputy

No. 66782
Book 3851 Page 265

Date: 1970 OCT 14 PM 12/26
Request of American Smelting & Refining Co.

Fee: 2.00

page 285 page 285

MAP FILED IN A MC 48521

RECEIVED
BLM. AZ-57A

SILVER BELL EAST PROJECT
OFFICE NO. 1 (5)

ODD 12S-9E

JUL 17 1979

10:00 A.M.
TUCSON, ARIZONA
NOTICE OF MINING LOCATION
LODE CLAIM

A MC 48678

TO ALL WHOM IT MAY CONCERN:

This Mining Claim, the name of which is the SBE 55 Mining Claim, situate on lands belonging to the United States of America, and in which there are valuable mineral deposits, was entered upon and located for the purpose of exploration and purchase by AMERICAN SMELTING AND REFINING COMPANY, the undersigned, on the 30 day of July, 1970.

The length of this claim is 1500 feet, and I claim 50 feet in an Easterly direction and 1450 feet in a Westerly direction from the center of the location monument, at which this notice is posted, lengthwise of the claim, together with 300 feet in width of the surface grounds, on each side of the center of said claim. The general course of the lode deposit and premises is from the East to the West.

The claim is situated and located in the Silver Bell Mining District, in Pima County, in the State of Arizona. This notice is posted about 700 feet south and 1,000 feet west of the NE corner of Section 15, T.12S, R.9E, G & SR & B & M and is bounded on the East by SBE 56, South by SBE 57, West by SBE ---, North by SBE 53.

The surface boundaries of the claim are marked upon the ground as follows: Beginning at a point in an Easterly direction 50 feet from the location monument (at which this notice is posted), being in the center of the East end line of said claim; proceeding clockwise go thence 300 feet to corner No. 1; thence 1500 feet to corner No. 2; thence 600 feet to corner No. 3; thence 1500 feet to corner No. 4; thence 300 feet to the before mentioned end center point.

Dated and posted on the grounds this 30 day of July, 1970.

AMERICAN SMELTING AND REFINING COMPANY

by J. S. Bowditch
Agent

MAP FILED IN A MC 48521

STATE OF ARIZONA

COUNTY OF PIMA

Notary Public and of Seal.

I hereby certify that the within instrument was filed for record in Pima County, State of Arizona

IDA MAE SMYTH

County Recorder

By Shepherd Beckman
Deputy

No. 68783

Book 3851 Page 266

Date: 1970 OCT 14 PM 12 24

Request of American Smelting & Refining

Fee: 2.00

Filed	Page	Book
		<u>MC</u>

SILVER BELL EAST PROJECT
DOC. NO. 1 (6)

RECEIVED —
B.L.M. AZ STATE OFFICE

JUL 17 1979

A MC 48679

NOTICE OF MINING LOCATION

1900 A.L.L.
P. JENSEN, ARIZONA

LODE CLAIM

TO ALL WHOM IT MAY CONCERN:

This Mining Claim, the name of which is the SBE 56 Mining Claim, situate on lands belonging to the United States of America, and in which there are valuable mineral deposits, was entered upon and located for the purpose of exploration and purchase by AMERICAN SMELTING AND REFINING COMPANY, the undersigned, on the 30 day of July, 1970.

The length of this claim is 1500 feet, and I claim 50 feet in a Westerly direction and 1450 feet in an Easterly direction from the center of the location monument, at which this notice is posted, lengthwise of the claim, together with 300 feet in width of the surface grounds, on each side of the center of said claim. The general course of the lode deposit and premises is from the East to the West.

The claim is situated and located in the Silver Bell Mining District, in Pima County, in the State of Arizona. This notice is posted about 700 feet south and 3900 feet west of the NE corner of Section 15, T.12S, R.9E, G & SR & B & M, and is bounded on the East by SBE 143, South by SBE 58, West by SBE 55, North by SBE 54.

The surface boundaries of the claim are marked upon the ground as follows: Beginning at a point in a westerly direction 50 feet from the location monument (at which this notice is posted), being in the center of the west end line of said claim; proceeding clockwise go thence 300 feet to corner No. 1; thence 1500 feet to corner No. 2; thence 600 feet to corner No. 3; thence 1500 feet to corner No. 4; thence 300 feet to the before mentioned end center point.

Dated and posted on the grounds this 30 day of July, 1970.

AMERICAN SMELTING AND REFINING COMPANY

by S. J. Bowditch
Agent

STATE OF ARIZONA }
COUNTY OF PIMA } ss
My hand and Official Seal.

I hereby certify that the within instrument was filed for record in Pima County, State of Arizona

IDA MAE SMYTH
County Recorder

By Harold Bowditch
Deputy

No. 66784

Book 3851

Page 267

Date: 1970 OCT 14 PM 12 24

Request of American Smelting Refining Co.

Fee: 2.00

SEARCHED	INDEXED	SERIALIZED	FILED

MAP FILED IN A MC 48521

RECEIVED
B.L.M. AZ STATE OFFICE

SILVER BELL EAST PROJECT
DOC. NO. 1 (7)

JUL 17 1979

A MC 48680

NOTICE OF MINING LOCATION

TO ALL WHOM IT MAY CONCERN:
ARIZONA

LODE CLAIM

TO ALL WHOM IT MAY CONCERN:

This Mining Claim, the name of which is the SBE 57 Mining Claim, situate on lands belonging to the United States of America, and in which there are valuable mineral deposits, was entered upon and located for the purpose of exploration and purchase by AMERICAN SMELTING AND REFINING COMPANY, the undersigned, on the 30 day of July, 1970.

The length of this claim is 1500 feet, and I claim 50 feet in an Easterly direction and 1450 feet in a Westerly direction from the center of the location monument, at which this notice is posted, lengthwise of the claim, together with 300 feet in width of the surface grounds, on each side of the center of said claim. The general course of the lode deposit and premises is from the East to the West.

The claim is situated and located in the Silver Bell Mining District, in Pima County, in the State of Arizona. This notice is posted about 1300 feet south and 4000 feet west of the NE corner of Section 15, T.12S, R.9E, G & SR & B & M and is bounded on the East by SBE 58, South by SBE 59, West by SBE 55, North by SBE 55.

The surface boundaries of the claim are marked upon the ground as follows: Beginning at a point in an Easterly direction 50 feet from the location monument (at which this notice is posted), being in the center of the East end line of said claim; proceeding clockwise go thence 300 feet to corner No. 1; thence 1500 feet to corner No. 2; thence 600 feet to corner No. 3; thence 1500 feet to corner No. 4; thence 300 feet to the before mentioned end center point.

Dated and posted on the grounds this 30 day of July, 1970.

AMERICAN SMELTING AND REFINING COMPANY

by S. G. Bawditch
Agent

MAP FILED IN A MC
48521

STATE OF ARIZONA

COUNTY OF PIMA

Witness my hand and Official Seal.

I hereby certify that the within instrument was filed for record in Pima County, State of Arizona

IDA MAE SMYTH

County Recorder

By Marjorie Buchanan
Deputy

No.

66785

Book

3851

Page

208

Date:

1970 OCT 14 PM 12 24

Request of:

American Smelting & Refining Co.

Fee:

2.00

Indexed	Filed	Blacked
		<u>AC</u>

RECEIVED
B.L.M. AZ STATE OFFICE

JUL 17 1979

A MC 48681

10.00 AM
TUCSON, ARIZONA

NOTICE OF MINING LOCATION

LODE CLAIM

TO ALL WHOM IT MAY CONCERN:

This Mining Claim, the name of which is the SBE 58 Mining Claim, situate on lands belonging to the United States of America, and in which there are valuable mineral deposits, was entered upon and located for the purpose of exploration and purchase by AMERICAN SMELTING AND REFINING COMPANY, the undersigned, on the 30 day of July, 1970.

The length of this claim is 1500 feet, and I claim 50 feet in a Westerly direction and 1450 feet in an Easterly direction from the center of the location monument, at which this notice is posted, length-wise of the claim, together with 300 feet in width of the surface grounds, on each side of the center of said claim. The general course of the lode deposit and premises is from the East to the West.

The claim is situated and located in the Silver Bell Mining District, in Pima County, in the State of Arizona. This notice is posted about 1300 feet south and 3900 feet west of the NE corner of Section 15, T.12S, R.9E, G & SR & B & M, and is bounded on the East by SBE 145, South by SBE 60, West by SBE 57, North by SBE 56.

The surface boundaries of the claim are marked upon the ground as follows: Beginning at a point in a westerly direction 50 feet from the location monument (at which this notice is posted), being in the center of the west end line of said claim; proceeding clockwise go thence 300 feet to corner No. 1; thence 1500 feet to corner No. 2; thence 600 feet to corner No. 3; thence 1500 feet to corner No. 4; thence 300 feet to the before mentioned end center point.

Dated and posted on the grounds this 30 day of July, 1970.

AMERICAN SMELTING AND REFINING COMPANY

by J. G. Bowditch
Agent

STATE OF ARIZONA

COUNTY OF PIMA

Witness my hand and Official Seal.

I hereby certify that the within instrument was filed for record in Pima County, State of Arizona

IDA MAE SMYTH

County Recorder

By James B. Buchanan
Deputy

No. 66786
Book 3851 Page 209

Date: 1970 JUL 17 PM 12:21
Request of: American Smelting & Refining Co.
Fee: 2.00

Indexed	Filed	Classified
		<i>lu</i>

MAP FILED IN A MC 48521

JUL 17 1979

1000 A.M.
PHOENIX, ARIZONA

NOTICE OF MINING LOCATION

A MC 48682

LODE CLAIM

TO ALL WHOM IT MAY CONCERN:

This Mining Claim, the name of which is the SBE 59 Mining Claim, situate on lands belonging to the United States of America, and in which there are valuable mineral deposits, was entered upon and located for the purpose of exploration and purchase by AMERICAN SMELTING AND REFINING COMPANY, the undersigned, on the 30 day of July, 1970.

The length of this claim is 1500 feet, and I claim 50 feet in an Easterly direction and 1450 feet in a Westerly direction from the center of the location monument, at which this notice is posted, lengthwise of the claim, together with 300 feet in width of the surface grounds, on each side of the center of said claim. The general course of the lode deposit and premises is from the East to the West.

The claim is situated and located in the Silver Bell Mining District, in Pima County, in the State of Arizona. This notice is posted about 1900 feet south and 4000 feet west of the NE corner of Section 15, T.12S, R.9E, G & SR & B & M and is bounded on the East by SBE 60, South by SBE 61, West by SBE --, North by SBE 57.

The surface boundaries of the claim are marked upon the ground as follows: Beginning at a point in an Easterly direction 50 feet from the location monument (at which this notice is posted), being in the center of the East end line of said claim; proceeding clockwise go thence 300 feet to corner No. 1; thence 1500 feet to corner No. 2; thence 600 feet to corner No. 3; thence 1500 feet to corner No. 4; thence 300 feet to the before mentioned end center point.

Dated and posted on the grounds this 30 day of July, 1970.

AMERICAN SMELTING AND REFINING COMPANY

by I. S. Bowditch
Agent

MAP FILED IN A MC 48521

STATE OF ARIZONA

COUNTY OF PIMA

Witness my hand and Official Seal.

Recorded	Indexed	Classified
		MC

I hereby certify that the within instrument was filed for record in Pima County, State of Arizona

IDA MAE SMYTH

County Recorder

By [Signature]
Deputy

No.

66787

Book

3851

Page

270

Date:

1970 OCT 14 PM 12 24

Request of

Fee: 20

JUL 17 1979

12.0 AM
PIMA, ARIZONA

NOTICE OF MINING LOCATION

LODE CLAIM

A MC 48683

TO ALL WHOM IT MAY CONCERN:

This Mining Claim, the name of which is the SBE 60 Mining Claim, situate on lands belonging to the United States of America, and in which there are valuable mineral deposits, was entered upon and located for the purpose of exploration and purchase by AMERICAN SMELTING AND REFINING COMPANY, the undersigned, on the 30 day of July, 1970.

The length of this claim is 1500 feet, and I claim 50 feet in a Westerly direction and 1450 feet in an Easterly direction from the center of the location monument, at which this notice is posted, length-wise of the claim, together with 300 feet in width of the surface grounds, on each side of the center of said claim. The general course of the lode deposit and premises is from the East to the West.

The claim is situated and located in the Silver Bell Mining District, in Pima County, in the State of Arizona. This notice is posted about 1900 feet south and 3900 feet west of the NE corner of Section 15, T.12S, R.9E, G & SR & B & M, and is bounded on the East by SBE 147, South by SBE 62, West by SBE 59, North by SBE 58.

The surface boundaries of the claim are marked upon the ground as follows: Beginning at a point in a westerly direction 50 feet from the location monument (at which this notice is posted), being in the center of the west end line of said claim; proceeding clockwise go thence 300 feet to corner No. 1; thence 1500 feet to corner No. 2; thence 600 feet to corner No. 3; thence 1500 feet to corner No. 4; thence 300 feet to the before mentioned end center point.

Dated and posted on the grounds this 30 day of July, 1970.

AMERICAN SMELTING AND REFINING COMPANY

by S. J. Bowditch

STATE OF ARIZONA

COUNTY OF PIMA

Witness my hand and Official Seal.

I hereby certify that the within instrument was filed for record in Pima County, State of Arizona

IDA MAE SMYTH

County Recorder

By Sheepful Buchanan
Deputy

Agent No. 66788

Book 3851 Page 271

Date: 1970 OCT 14 PM 12 24

Request of American Smelting & Refining Co.

Fee: 20

Indexed	Filed	Classified
		<u>ll</u>

MAP FILED IN A MC 48521

RECEIVED
B.L.M. AZ STATE OFFICE

JUL 17 1979

NOTICE OF MINING LOCATION

A MC 48684

10:00 AM
TUCSON, ARIZONA

LODE CLAIM

TO ALL WHOM IT MAY CONCERN:

This Mining Claim, the name of which is the SBE 61 Mining Claim, situate on lands belonging to the United States of America, and in which there are valuable mineral deposits, was entered upon and located for the purpose of exploration and purchase by AMERICAN SMELTING AND REFINING COMPANY, the undersigned, on the 30 day of July, 1970.

The length of this claim is 1500 feet, and 1 claim 50 feet in an Easterly direction and 1450 feet in a Westerly direction from the center of the location monument, at which this notice is posted, lengthwise of the claim, together with 300 feet in width of the surface grounds, on each side of the center of said claim. The general course of the lode deposit and premises is from the East to the West.

The claim is situated and located in the Silver Bell Mining District, in Pima County, in the State of Arizona. This notice is posted about 2500 feet south and 4000 feet west of the NE corner of Section 15, T.12S, R.9E, G & SR & B & M and is bounded on the East by SBE 62, South by SBE 63, West by SBE --, North by SBE 59.

The surface boundaries of the claim are marked upon the ground as follows: Beginning at a point in an Easterly direction 50 feet from the location monument (at which this notice is posted), being in the center of the East end line of said claim; proceeding clockwise go thence 300 feet to corner No. 1; thence 1500 feet to corner No. 2; thence 600 feet to corner No. 3; thence 1500 feet to corner No. 4; thence 300 feet to the before mentioned end center point.

Dated and posted on the grounds this 30 day of July, 1970.

AMERICAN SMELTING AND REFINING COMPANY

by I. G. Bowditch
Agent

STATE OF ARIZONA

COUNTY OF PIMA

Witness my hand and Official Seal.

Indexed	FILED	RECORDED

I hereby certify that the within instrument was filed for record in Pima County, State of Arizona.

IDA MAE SMYTH

County Recorder

By Wendell Buchanan
Deputy

66789

No. 3851

Book 3851

Date: 1970 OCT 14

Page 272

Request of American Smelting & Refining Co.

Fee: 2.00

BOOK 3851 PAGE 272

MAP FILED IN A MC 48521

SILVER BELL EAST PROJECT
DOC. NO. 1 (12)

RECEIVED
B.L.M. AZ STATE OFFICE

JUL 17 1979

NOTICE OF MINING LOCATION

A MC 48685

IDA MAE SMYTH
COUNTY CLERK
PIMA COUNTY, ARIZONA

LODE CLAIM

TO ALL WHOM IT MAY CONCERN:

This Mining Claim, the name of which is the SBE 62 Mining Claim, situate on lands belonging to the United States of America, and in which there are valuable mineral deposits, was entered upon and located for the purpose of exploration and purchase by AMERICAN SMELTING AND REFINING COMPANY, the undersigned, on the 30 day of July, 1970.

The length of this claim is 1500 feet, and I claim 50 feet in a Westerly direction and 1450 feet in an Easterly direction from the center of the location monument, at which this notice is posted, length-wise of the claim, together with 300 feet in width of the surface grounds, on each side of the center of said claim. The general course of the lode deposit and premises is from the East to the West.

The claim is situated and located in the Silver Bell Mining District, in Pima County, in the State of Arizona. This notice is posted about 2500 feet south and 3900 feet west of the NE corner of Section 15, T.12S, R.9E, G & SR & B & M, and is bounded on the East by SBE 149, South by SBE 64, West by SBE 61, North by SBE 60.

The surface boundaries of the claim are marked upon the ground as follows: Beginning at a point in a westerly direction 50 feet from the location monument (at which this notice is posted), being in the center of the west end line of said claim; proceeding clockwise go thence 300 feet to corner No. 1; thence 1500 feet to corner No. 2; thence 600 feet to corner No. 3; thence 1500 feet to corner No. 4; thence 300 feet to the before mentioned end center point.

Dated and posted on the grounds this 30 day of July, 1970.

AMERICAN SMELTING AND REFINING COMPANY

by S. J. Bowditch
Agent

STATE OF ARIZONA }
COUNTY OF PIMA } ss
Witness my hand and Official Seal.

I hereby certify that the within instrument was filed for record in Pima County, State of Arizona

IDA MAE SMYTH

County Recorder

By Shepherd Bushman
Deputy

No. 66790
Book 3851 Page 273

Date: 1970 OCT 14 PM 12 28

Request of: American Smelting & Refining Co.
Rec: 205

Indexed	Filed	273
		10

BOOK 3851 PAGE 273

MAP FILED IN A MC 48685

RECEIVED
B.L.M. AZ STATE OFFICE

SILVER BELL EAST PROJECT
DOC. NO. 1 (13)

ODD 12S-9L

JUL 17 1979

1000
PIMA COUNTY, ARIZONA

NOTICE OF MINING LOCATION

A MC 48686

LODE CLAIM

TO ALL WHOM IT MAY CONCERN:

This Mining Claim, the name of which is the SBE 63 Mining Claim, situate on lands belonging to the United States of America, and in which there are valuable mineral deposits, was entered upon and located for the purpose of exploration and purchase by AMERICAN SMELTING AND REFINING COMPANY, the undersigned, on the 30 day of July, 1970.

The length of this claim is 1500 feet, and I claim 50 feet in an Easterly direction and 1450 feet in a Westerly direction from the center of the location monument, at which this notice is posted, lengthwise of the claim, together with 300 feet in width of the surface grounds, on each side of the center of said claim. The general course of the lode deposit and premises is from the East to the West.

The claim is situated and located in the Silver Bell Mining District, in Pima County, in the State of Arizona. This notice is posted about 3100 feet south and 4000 feet west of the NE corner of Section 15, T.12S, R.9E, G & SR & B & M and is bounded on the East by SBE 64, South by SBE 64, West by SBE ---, North by SBE 61.

The surface boundaries of the claim are marked upon the ground as follows: Beginning at a point in an Easterly direction 50 feet from the location monument (at which this notice is posted), being in the center of the East end line of said claim; proceeding clockwise go thence 300 feet to corner No. 1; thence 1500 feet to corner No. 2; thence 600 feet to corner No. 3; thence 1500 feet to corner No. 4; thence 300 feet to the before mentioned end center point.

Dated and posted on the grounds this 30 day of July, 1970.

AMERICAN SMELTING AND REFINING COMPANY

by S. J. Cardwell
Agent

STATE OF ARIZONA

COUNTY OF PIMA

Witness my hand and official seal.

I hereby certify that the within instrument was filed for record in Pima County, State of Arizona

IDA MAE SMYTH

County Recorder

By Shirley Buckner
Deputy

No. 66791

Book 3851

Date: 1970 OCT 14 Page 12-25 374

Filed

Request of: American Smelting & Refining Co.

Fee: 2.00

Indexed	FILED	RECORDED
		<u>10/14/70</u>

BOOK 3851 PAGE 274

MAP FILED IN A MC 48521

RECEIVED
B.L.M. AZ STATE OFFICE

SILVER BELL EAST PROJECT
DOC. NO. 1 (14)

JUL 17 1979

12.00
ENCLOSURE, ARIZONA

NOTICE OF MINING LOCATION

LODE CLAIM

A MC 48687

TO ALL WHOM IT MAY CONCERN:

This Mining Claim, the name of which is the SBE 64 Mining Claim, situate on lands belonging to the United States of America, and in which there are valuable mineral deposits, was entered upon and located for the purpose of exploration and purchase by AMERICAN SMELTING AND REFINING COMPANY, the undersigned, on the 30 day of July, 1970.

The length of this claim is 1500 feet, and I claim 50 feet in a Westerly direction and 1450 feet in an Easterly direction from the center of the location monument, at which this notice is posted, lengthwise of the claim, together with 300 feet in width of the surface grounds, on each side of the center of said claim. The general course of the lode deposit and premises is from the East to the West.

The claim is situated and located in the Silver Bell Mining District, in Pima County, in the State of Arizona. This notice is posted about 3100 feet south and 3900 feet west of the NE corner of Section 15, T.12S, R.9E, G & SR & B & M, and is bounded on the East by SBE 151, South by SBE 66, West by SBE 63, North by SBE 62.

The surface boundaries of the claim are marked upon the ground as follows: Beginning at a point in a westerly direction 50 feet from the location monument (at which this notice is posted), being in the center of the west end line of said claim; proceeding clockwise go thence 300 feet to corner No. 1; thence 1500 feet to corner No. 2; thence 600 feet to corner No. 3; thence 1500 feet to corner No. 4; thence 300 feet to the before mentioned end center point.

Dated and posted on the grounds this 30 day of July, 1970.

AMERICAN SMELTING AND REFINING COMPANY

by S. G. Boushick
Agent

STATE OF ARIZONA }
COUNTY OF PIMA } ss
Will County Seal

I hereby certify that the within instrument was filed for record in Pima County, State of Arizona

Book 66792
Page 275
Date: 1970 OCT 14 PM 12 25

IDA MAE SMYTH
County Recorder

Request of American Smelting & Refining Co
Fee: 5.00

INDEXED	P.S.J.	FILED

MAP FILED IN A MC 48521

RECEIVED
B.L.M. AZ STATE OFFICE

SILVER BELL EAST PROJECT
DOC. NO. 1 (15)

ODD 12S-9E

JUL 17 1979

NOTICE OF MINING LOCATION

10:00 A.M.
TUCSON, ARIZONA

LODE CLAIM

A MC 48688

TO ALL WHOM IT MAY CONCERN:

This Mining Claim, the name of which is the SBE 65 Mining Claim, situate on lands belonging to the United States of America, and in which there are valuable mineral deposits, was entered upon and located for the purpose of exploration and purchase by AMERICAN SMELTING AND REFINING COMPANY, the undersigned, on the 30 day of July, 1970.

The length of this claim is 1500 feet, and I claim 50 feet in an Easterly direction and 1450 feet in a Westerly direction from the center of the location monument, at which this notice is posted, lengthwise of the claim, together with 300 feet in width of the surface grounds, on each side of the center of said claim. The general course of the lode deposit and premises is from the East to the West.

The claim is situated and located in the Silver Bell Mining District, in Pima County, in the State of Arizona. This notice is posted about 3700 feet south and 4000 feet west of the NE corner of Section 15, T.12S, R.9E, G & SR & B & M and is bounded on the East by SBE 66, South by SBE 67, West by SBE --, North by SBE 63.

The surface boundaries of the claim are marked upon the ground as follows: Beginning at a point in an Easterly direction 50 feet from the location monument (at which this notice is posted), being in the center of the East end line of said claim; proceeding clockwise go thence 300 feet to corner No. 1; thence 1500 feet to corner No. 2; thence 600 feet to corner No. 3; thence 1500 feet to corner No. 4; thence 300 feet to the before mentioned end center point.

Dated and posted on the grounds this 30 day of July, 1970.

AMERICAN SMELTING AND REFINING COMPANY

by S. S. Bowditch
Agent

STATE OF ARIZONA

COUNTY OF PIMA

Witness my hand and Great Seal

I hereby certify that the within instrument was filed for record in Pima County, State of Arizona

IDA MAE SMYTH

County Recorder

By [Signature]
Deputy

No.

Book

Date:

Request of:

66793

3851

1970 OCT 17

Page 276
12 25

Indexed	Filed	Classified

MAP FILED IN A MC 48521

RECEIVED
B.L.M. AZ STATE OFFICE

SILVER BELL EAST PROJECT
DOC. NO. 1 (16)

JUL 17 1979

1000 AM
TUCSON, ARIZONA

NOTICE OF MINING LOCATION

LODE CLAIM

A MC 48689

TO ALL WHOM IT MAY CONCERN:

This Mining Claim, the name of which is the SBE 66 Mining Claim, situate on lands belonging to the United States of America, and in which there are valuable mineral deposits, was entered upon and located for the purpose of exploration and purchase by AMERICAN SMELTING AND REFINING COMPANY, the undersigned, on the 30 day of July, 1970.

The length of this claim is 1500 feet, and I claim 50 feet in a Westerly direction and 1450 feet in an Easterly direction from the center of the location monument, at which this notice is posted, lengthwise of the claim, together with 300 feet in width of the surface grounds, on each side of the center of said claim. The general course of the lode deposit and premises is from the East to the West.

The claim is situated and located in the Silver Bell Mining District, in Pima County, in the State of Arizona. This notice is posted about 3700 feet south and 3900 feet west of the NE corner of Section 15, T.12S, R.9E, G & SR & B & M, and is bounded on the East by SBE 153, South by SBE 68, West by SBE 65, North by SBE 64.

The surface boundaries of the claim are marked upon the ground as follows: Beginning at a point in a westerly direction 50 feet from the location monument (at which this notice is posted), being in the center of the west end line of said claim; proceeding clockwise go thence 300 feet to corner No. 1; thence 1500 feet to corner No. 2; thence 600 feet to corner No. 3; thence 1500 feet to corner No. 4; thence 300 feet to the before mentioned end center point.

Dated and posted on the grounds this 30 day of July, 1970.

AMERICAN SMELTING AND REFINING COMPANY

by J. J. B. [Signature]
Agent

STATE OF ARIZONA }
COUNTY OF PIMA } ss
Witness my hand and Official Seal.

I hereby certify that the within instrument was filed for record in Pima County, State of Arizona

IDA MAE SMYTH

County Recorder

By [Signature]
Deputy

66794

No. 3851 Page 277

Date: 1970 OCT 14 PM 12 25

Request of American Smelting & Refining Co.

Fee: 2.00

Indexed	Filed	Recorded
		<u>[Signature]</u>

MAP FILED IN A MC 48521

RECEIVED
B.L.M. AZ STATE

SILVER BELL EAST PROJECT
DOC. NO. 1 (17)

ODD 12S-9E

JUL 17 1979

1100
NOTICE, ARIZONA

NOTICE OF MINING LOCATION

A MC 48690

LODE CLAIM

TO ALL WHOM IT MAY CONCERN:

This Mining Claim, the name of which is the SBE 67 Mining Claim, situate on lands belonging to the United States of America, and in which there are valuable mineral deposits, was entered upon and located for the purpose of exploration and purchase by AMERICAN SMELTING AND REFINING COMPANY, the undersigned, on the 30 day of July, 1970.

The length of this claim is 1500 feet, and I claim 50 feet in an Easterly direction and 1450 feet in a Westerly direction from the center of the location monument, at which this notice is posted, lengthwise of the claim, together with 300 feet in width of the surface grounds, on each side of the center of said claim. The general course of the lode deposit and premises is from the East to the West.

The claim is situated and located in the Silver Bell Mining District, in Pima County, in the State of Arizona. This notice is posted about 4300 feet south and 4000 feet west of the NE corner of Section 15, T.12S, R.9E, G & SR & B & M and is bounded on the East by SBE 68, South by SBE 69, West by SBE ---, North by SBE 65.

The surface boundaries of the claim are marked upon the ground as follows: Beginning at a point in an Easterly direction 50 feet from the location monument (at which this notice is posted), being in the center of the East end line of said claim; proceeding clockwise go thence 300 feet to corner No. 1; thence 1500 feet to corner No. 2; thence 600 feet to corner No. 3; thence 1500 feet to corner No. 4; thence 300 feet to the before mentioned end center point.

Dated and posted on the grounds this 30 day of July, 1970.

AMERICAN SMELTING AND REFINING COMPANY

by S. G. Boush
Agent

STATE OF ARIZONA }
COUNTY OF PIMA } ss
Witness my hand and Official Seal.

I hereby certify that the within instrument was filed for record in Pima County, State of Arizona

IDA MAE SMYTH
County Recorder
By Stanford
Deputy

No. 68795
Book 3851 Page 278
Date: 1970 OCT 14 PM 12 25

Index	Page	Book
		<u>3851</u>

Request of American Smelting & Refining Co.
Fee: 2.00

MAP FILED IN A MC 48690

RECEIVED
B.L.M. AZ STATE OFFICE

A MC 48691

JUL 17 1979

NOTICE OF MINING LOCATION

LODE CLAIM

10:00 AM
PIMA COUNTY

TO ALL WHOM IT MAY CONCERN:

This Mining Claim, the name of which is the SBE 68 Mining Claim, situate on lands belonging to the United States of America, and in which there are valuable mineral deposits, was entered upon and located for the purpose of exploration and purchase by AMERICAN SMELTING AND REFINING COMPANY, the undersigned, on the 30 day of July, 1970.

The length of this claim is 1500 feet, and I claim 50 feet in a Westerly direction and 1450 feet in an Easterly direction from the center of the location monument, at which this notice is posted, lengthwise of the claim, together with 300 feet in width of the surface grounds, on each side of the center of said claim. The general course of the lode deposit and premises is from the East to the West.

The claim is situated and located in the Silver Bell Mining District, in Pima County, in the State of Arizona. This notice is posted about 4300 feet south and 3900 feet west of the NE corner of Section 15, T.12S, R.9E, G & SR & B & M, and is bounded on the East by SBE 155, South by SBE 70, West by SBE 67, North by SBE 66.

The surface boundaries of the claim are marked upon the ground as follows: Beginning at a point in a westerly direction 50 feet from the location monument (at which this notice is posted), being in the center of the west end line of said claim; proceeding clockwise go thence 300 feet to corner No. 1; thence 1500 feet to corner No. 2; thence 600 feet to corner No. 3; thence 1500 feet to corner No. 4; thence 300 feet to the before mentioned end center point.

Dated and posted on the grounds this 30 day of July, 1970.

AMERICAN SMELTING AND REFINING COMPANY

by S. J. Bowditch
Agent

66796

STATE OF ARIZONA

COUNTY OF PIMA

Witness my hand and Official Seal.

I hereby certify that the within instrument was filed for record in Pima County, State of Arizona

No. 3851 Page 279
Date: 1970 OCT 14 PM 12:25

IDA MAE SMYTH

County Recorder

By Thompson Buchanan
Deputy

Request of American Smelting & Refining
Fee: 2.00

Indexed	Filed	Classified
		<u>MC</u>

BOOK 3851 PAGE 279

MAP FILED IN A MC 48521

RECEIVED
B.L.M. AZ STATE OFFICE

JUL 17 1979

NOTICE OF MINING LOCATION

A MC 48692

LODE CLAIM

TO ALL WHOM IT MAY CONCERN:

This Mining Claim, the name of which is the SBE 69 Mining Claim, situate on lands belonging to the United States of America, and in which there are valuable mineral deposits, was entered upon and located for the purpose of exploration and purchase by AMERICAN SMELTING AND REFINING COMPANY, the undersigned, on the 30 day of July, 1970.

The length of this claim is 1500 feet, and I claim 50 feet in an Easterly direction and 1450 feet in a Westerly direction from the center of the location monument, at which this notice is posted, lengthwise of the claim, together with 300 feet in width of the surface grounds, on each side of the center of said claim. The general course of the lode deposit and premises is from the East to the West.

The claim is situated and located in the Silver Bell Mining District, in Pima County, in the State of Arizona. This notice is posted about 4900 feet south and 4000 feet west of the NE corner of Section 15, T.12S, R.9E, G & SR & B & M and is bounded on the East by SBE 70, South by SBE 71, West by SBE --, North by SBE 67.

The surface boundaries of the claim are marked upon the ground as follows: Beginning at a point in an Easterly direction 50 feet from the location monument (at which this notice is posted), being in the center of the East end line of said claim; proceeding clockwise go thence 300 feet to corner No. 1; thence 1500 feet to corner No. 2; thence 600 feet to corner No. 3; thence 1500 feet to corner No. 4; thence 300 feet to the before mentioned end center point.

Dated and posted on the grounds this 30 day of July, 1970.

AMERICAN SMELTING AND REFINING COMPANY

by S. J. Boardman
Agent

STATE OF ARIZONA

COUNTY OF PIMA

Witness my hand and Official Seal.

Indexed	Filed	Book

I hereby certify that the within instrument was filed for record in Pima County, State of Arizona

IDA MAE SMYTH

County Recorder

By Theresa Boardman

No. 66797

Book 3851

Page 280

Date: 1970 OCT 14 PM 12 25

Request of: American Smelting & Refining Co.

Fee: 2.00

BOOK 3851 PAGE 280

MAP FILED IN A MC 48692

RECEIVED
B.L.M. AZ STATE OFFICE

SILVER BELL EAST PROJECT
DOC. NO. 1 (20)

JUL 17 1979

A MC 48693

NOTICE OF MINING LOCATION

LODE CLAIM

TO ALL WHOM IT MAY CONCERN:

This Mining Claim, the name of which is the SBE 70 Mining Claim, situate on lands belonging to the United States of America, and in which there are valuable mineral deposits, was entered upon and located for the purpose of exploration and purchase by AMERICAN SMELTING AND REFINING COMPANY, the undersigned, on the 30 day of July, 1970.

The length of this claim is 1500 feet, and I claim 50 feet in a Westerly direction and 1/450 feet in an Easterly direction from the center of the location monument, at which this notice is posted, length-wise of the claim, together with 300 feet in width of the surface grounds, on each side of the center of said claim. The general course of the lode deposit and premises is from the East to the West.

The claim is situated and located in the Silver Bell Mining District, in Pima County, in the State of Arizona. This notice is posted about 4900 feet south and 3900 feet west of the NE corner of Section 15, T.12S, R.9E, G & SR & B & N, and is bounded on the East by SBE 157, South by SBE 72, West by SBE 69, North by SBE 68.

The surface boundaries of the claim are marked upon the ground as follows: Beginning at a point in a westerly direction 50 feet from the location monument (at which this notice is posted), being in the center of the west end line of said claim; proceeding clockwise go thence 300 feet to corner No. 1; thence 1500 feet to corner No. 2; thence 600 feet to corner No. 3; thence 1500 feet to corner No. 4; thence 300 feet to the before mentioned end center point.

Dated and posted on the grounds this 30 day of July, 1970.

AMERICAN SMELTING AND REFINING COMPANY

by S. G. Bowditch
Agent

STATE OF ARIZONA

COUNTY OF PIMA

Witness my hand and Official Seal.

I hereby certify that the within
Instrument was filed for record
in Pima County, State of Arizona

IDA MAE SMYTH

County Recorder

By Patricia J. Buckner
Deputy

No. 66793
Book 3851 Page 281
Date: 1970 OCT 14 PM 12-25

Request of: American Smelting & Refining Co.
Fee: 3.00

Indexed	Traced	Filed

MAP FILED IN A.P.C. 48521

RECEIVED
B.L.M. AZ STATE OFFICE

JUL 17 1979

NOTICE OF MINING LOCATION

LODE CLAIM

A MC 48694

TO ALL WHOM IT MAY CONCERN:

This Mining Claim, the name of which is the SBE 71 Mining Claim, situate on lands belonging to the United States of America, and in which there are valuable mineral deposits, was entered upon and located for the purpose of exploration and purchase by AMERICAN SMELTING AND REFINING COMPANY, the undersigned, on the 30 day of July, 1970.

The length of this claim is 1500 feet, and I claim 50 feet in an Easterly direction and 1450 feet in a Westerly direction from the center of the location monument, at which this notice is posted, lengthwise of the claim, together with 300 feet in width of the surface grounds, on each side of the center of said claim. The general course of the lode deposit and premises is from the East to the West.

The claim is situated and located in the Silver Bell Mining District, in Pima County, in the State of Arizona. This notice is posted about 200 feet south and 4000 feet west of the NE corner of Section 22, T.12S, R.9E, G & SR & B & M and is bounded on the East by SBE 72, South by SBE 73, West by SBE --, North by SBE 69.

The surface boundaries of the claim are marked upon the ground as follows: Beginning at a point in an Easterly direction 50 feet from the location monument (at which this notice is posted), being in the center of the East end line of said claim; proceeding clockwise go thence 300 feet to corner No. 1; thence 1500 feet to corner No. 2; thence 600 feet to corner No. 3; thence 1500 feet to corner No. 4; thence 300 feet to the before mentioned end center point.

Dated and posted on the grounds this 30 day of July, 1970.

AMERICAN SMELTING AND REFINING COMPANY

by J. G. Bowditch
Agent

STATE OF ARIZONA

COUNTY OF PIMA

Witness my hand and Official Seal.

I hereby certify that the within instrument was filed for record in Pima County, State of Arizona

IDA MAE SMYTH

County Recorder

By Joseph B. ...
Deputy

No. 66799

Book 3851

Date: 1970 OCT 14

Request of American Smelting

Fee: 2.00

Indexed	Pages	Entered

MAP FILED IN A MC 48521

RECEIVED
B.L.M. AZ OFFICE

SILVER BELL EAST PROJECT
DOC. NO. 1 (22)

48695

A MC

JUL 17 1979

NOTICE OF MINING LOCATION

MINING CLAIM

LODE CLAIM

TO ALL WHOM IT MAY CONCERN:

This Mining Claim, the name of which is the SBE 72 Mining Claim, situate on lands belonging to the United States of America, and in which there are valuable mineral deposits, was entered upon and located for the purpose of exploration and purchase by AMERICAN SMELTING AND REFINING COMPANY, the undersigned, on the 30 day of July, 1970.

The length of this claim is 1500 feet, and I claim 50 feet in a Westerly direction and 1450 feet in an Easterly direction from the center of the location monument, at which this notice is posted, length-wise of the claim, together with 300 feet in width of the surface grounds, on each side of the center of said claim. The general course of the lode deposit and premises is from the East to the West.

The claim is situated and located in the Silver Bell Mining District, in Pima County, in the State of Arizona. This notice is posted about 200 feet south and 3900 feet west of the NE corner of Section 22, T.12S, R.9E, G & SR & B & M, and is bounded on the East by SBE 159, South by SBE 74, West by SBE 71, North by SBE 70.

The surface boundaries of the claim are marked upon the ground as follows: Beginning at a point in a westerly direction 50 feet from the location monument (at which this notice is posted), being in the center of the west end line of said claim; proceeding clockwise go thence 300 feet to corner No. 1; thence 1500 feet to corner No. 2; thence 600 feet to corner No. 3; thence 1500 feet to corner No. 4; thence 300 feet to the before mentioned end center point.

Dated and posted on the grounds this 30 day of July, 1970.

AMERICAN SMELTING AND REFINING COMPANY

by S. J. Bowditch

STATE OF ARIZONA

COUNTY OF PIMA

Witness my hand and Official Seal.

I hereby certify that the within instrument was filed for record in Pima County, State of Arizona

IDA MAE SMYTH

County Recorder

By Hempel Buchanan
Deputy

Agent No. 66300

Book 3851

Date: 1970 OCT 14

Request of American Smelting & Refining Co.

Fee: 200

Page 283
PM 12 25

Indexed	Paged	Indexed

MAP FILED IN A MC 48521

RECEIVED
BLM. AZ STATE-67

SILVER BELL EAST PROJECT
DOC. NO. 1 (23)

ODD 12S-9

JUL 17 1979

NOTICE OF MINING LOCATION

A MC 48696

1000
LOCATION MONUMENT

LODE CLAIM

TO ALL WHOM IT MAY CONCERN:

This Mining Claim, the name of which is the SBE 73 Mining Claim, situate on lands belonging to the United States of America, and in which there are valuable mineral deposits, was entered upon and located for the purpose of exploration and purchase by AMERICAN SMELTING AND REFINING COMPANY, the undersigned, on the 30 day of July, 1970.

The length of this claim is 1500 feet, and I claim 50 feet in an Easterly direction and 1450 feet in a Westerly direction from the center of the location monument, at which this notice is posted, lengthwise of the claim, together with 300 feet in width of the surface grounds, on each side of the center of said claim. The general course of the lode deposit and premises is from the East to the West.

The claim is situated and located in the Silver Bell Mining District, in Pima County, in the State of Arizona. This notice is posted about 800 feet south and 1,000 feet west of the NE corner of Section 22, T.12S, R.9E, G & SR & B & M and is bounded on the East by SBE 71, South by SBE 75, West by SBE ---, North by SBE 71.

The surface boundaries of the claim are marked upon the ground as follows: Beginning at a point in an Easterly direction 50 feet from the location monument (at which this notice is posted), being in the center of the East end line of said claim; proceeding clockwise go thence 300 feet to corner No. 1; thence 1500 feet to corner No. 2; thence 600 feet to corner No. 3; thence 1500 feet to corner No. 4; thence 300 feet to the before mentioned end center point.

Dated and posted on the grounds this 30 day of July, 1970.

AMERICAN SMELTING AND REFINING COMPANY

by S. G. Bowditch
Agent

STATE OF ARIZONA

COUNTY OF PIMA

Witness my hand and Official Seal.

I hereby certify that the within instrument was filed for record in Pima County, State of Arizona

IDA MAE SMYTH

County Clerk

By Theresa L. Buckner
Deputy

No. 66801

3851 1970 OCT 14 P.M. 12 25 284

Date:

By American Smelting & Ref Co.

Page 20

BOOK 3851 PAGE 284

MAP FILED IN A MC 48696

Indexed	Filed	Class

RECEIVED
BLM. AZ STATE

SILVER BELL EAST PROJECT
DOC. NO. 1 (2 1/4)

JUL 17 1979

10:10 AM
L. J. ...

NOTICE OF MINING LOCATION

A MC 48697

LODE CLAIM

TO ALL WHOM IT MAY CONCERN:

This Mining Claim, the name of which is the SBE 74 Mining Claim, situate on lands belonging to the United States of America, and in which there are valuable mineral deposits, was entered upon and located for the purpose of exploration and purchase by AMERICAN SMELTING AND REFINING COMPANY, the undersigned, on the 30 day of July, 1970.

The length of this claim is 1500 feet, and I claim 50 feet in a Westerly direction and 1450 feet in an Easterly direction from the center of the location monument, at which this notice is posted, lengthwise of the claim, together with 300 feet in width of the surface grounds, on each side of the center of said claim. The general course of the lode deposit and premises is from the East to the West.

The claim is situated and located in the Silver Bell Mining District, in Pima County, in the State of Arizona. This notice is posted about 800 feet south and 3900 feet west of the NE corner of Section 22, T.12S, R.9E, G & SR & B & M, and is bounded on the East by SBE 161, South by SBE 76, West by SBE 73, North by SBE 72.

The surface boundaries of the claim are marked upon the ground as follows: Beginning at a point in a westerly direction 50 feet from the location monument (at which this notice is posted), being in the center of the west end line of said claim; proceeding clockwise go thence 300 feet to corner No. 1; thence 1500 feet to corner No. 2; thence 600 feet to corner No. 3; thence 1500 feet to corner No. 4; thence 300 feet to the before mentioned end center point.

Dated and posted on the grounds this 30 day of July, 1970.

AMERICAN SMELTING AND REFINING COMPANY

by S. J. Bawditch
Agent

STATE OF ARIZONA

COUNTY OF PIMA

Witness my hand and Official Seal.

I hereby certify that the within instrument was filed for record in Pima County, State of Arizona

No. 66802
Book 385/1 Page 285
1970 OCT 17

IDA MAE SMYTH

County Recorder

By Wendell Buckner
Deputy

Date:

Request of American Smelting & Ref Co

Fee: 2.00

INDEXED	FILED	INDEXED

BOOK 385/1 PAGE 285

MAP FILED IN A MC 48697

RECEIVED
BLM. AZ STATE OFFICE

SILVER BELL EAST PROJECT
DOC. NO. 1 (25)

JUL 17 1979

NOTICE OF MINING LOCATION

A MC 48698

1000
[Illegible]

LODE CLAIM

TO ALL WHOM IT MAY CONCERN:

This Mining Claim, the name of which is the SBE 75 Mining Claim, situate on lands belonging to the United States of America, and in which there are valuable mineral deposits, was entered upon and located for the purpose of exploration and purchase by AMERICAN SMELTING AND REFINING COMPANY, the undersigned, on the 30 day of July, 1970.

The length of this claim is 1500 feet, and I claim 50 feet in an Easterly direction and 1450 feet in a Westerly direction from the center of the location monument, at which this notice is posted, lengthwise of the claim, together with 300 feet in width of the surface grounds, on each side of the center of said claim. The general course of the lode deposit and premises is from the East to the West.

The claim is situated and located in the Silver Bell Mining District, in Pima County, in the State of Arizona. This notice is posted about 1400 feet south and 4000 feet west of the NE corner of Section 22, T.12S, R.9E, G & SR & B & M and is bounded on the East by SBE 76, South by SBE 77, West by SBE --, North by SBE 73.

The surface boundaries of the claim are marked upon the ground as follows: Beginning at a point in an Easterly direction 50 feet from the location monument (at which this notice is posted), being in the center of the East end line of said claim; proceeding clockwise go thence 300 feet to corner No. 1; thence 1500 feet to corner No. 2; thence 600 feet to corner No. 3; thence 1500 feet to corner No. 4; thence 300 feet to the before mentioned end center point.

Dated and posted on the grounds this 30 day of July, 1970.

AMERICAN SMELTING AND REFINING COMPANY

by J. G. Cowdell
Agent

MAP FILED IN A MC 48521

STATE OF ARIZONA

COUNTY OF PIMA

Witness by Hand and Official Seal

I hereby certify that the within instrument was filed for record in Pima County, State of Arizona

Book 68803

Date 3851 1970 OCT 14 P.M. 280

IDA MAE SMYTH

County Recorder

By [Signature]

FILED	INDEXED	SERIALIZED	FILED

[Handwritten signatures and notes]

RECEIVED
B.L.M. AZ STATE OFFICE

SILVER BELL EAST PROJECT
DOC. NO. 1 (26)

JUL 17 1979

A MC 48699

10.0000
[LICENSING PERSON]

NOTICE OF MINING LOCATION

LODE CLAIM

TO ALL WHOM IT MAY CONCERN:

This Mining Claim, the name of which is the SBE 76 Mining Claim, situate on lands belonging to the United States of America, and in which there are valuable mineral deposits, was entered upon and located for the purpose of exploration and purchase by AMERICAN SMELTING AND REFINING COMPANY, the undersigned, on the 30 day of July, 1970.

The length of this claim is 1500 feet, and I claim 50 feet in a Westerly direction and 1450 feet in an Easterly direction from the center of the location monument, at which this notice is posted, lengthwise of the claim, together with 300 feet in width of the surface grounds, on each side of the center of said claim. The general course of the lode deposit and premises is from the East to the West.

The claim is situated and located in the Silver Bell Mining District, in Pima County, in the State of Arizona. This notice is posted about 1400 feet south and 3900 feet west of the NE corner of Section 22, T.12S, R.9E, G & SR & B & M, and is bounded on the East by SBE 163, South by SBE 78, West by SBE 75, North by SBE 74.

The surface boundaries of the claim are marked upon the ground as follows: Beginning at a point in a westerly direction 50 feet from the location monument (at which this notice is posted), being in the center of the west end line of said claim; proceeding clockwise go thence 300 feet to corner No. 1; thence 1500 feet to corner No. 2; thence 600 feet to corner No. 3; thence 1500 feet to corner No. 4; thence 300 feet to the before mentioned end center point.

Dated and posted on the grounds this 30 day of July, 1970.

AMERICAN SMELTING AND REFINING COMPANY

by J. D. Bawls
Agent

MAP FILED IN A MC 48521

STATE OF ARIZONA }
COUNTY OF PIMA } ss

Witness my hand and Official Seal.

I hereby certify that the within instrument was filed for record in Pima County, State of Arizona

IDA MAE SMYTH

County Recorder

No. 66804

Book 3851 Page 287
1970 OCT 14 PM 12 26

Index	Page	Dist

By American Smelting & Ref. Co.
207

SILVER BELL EAST PROJECT
DOC. NO. 1 (27)

B.L.M. AZ STATE OFFICE

JUL 17 1979

NOTICE OF MINING LOCATION

A MC 48700

RECEIVED
BUREAU OF LAND MANAGEMENT
PHOENIX, ARIZONA

LODE CLAIM

TO ALL WHOM IT MAY CONCERN:

This Mining Claim, the name of which is the SBE 77 Mining Claim, situate on lands belonging to the United States of America, and in which there are valuable mineral deposits, was entered upon and located for the purpose of exploration and purchase by AMERICAN SMELTING AND REFINING COMPANY, the undersigned, on the 30 day of July, 1970.

The length of this claim is 1500 feet, and I claim 50 feet in an Easterly direction and 1450 feet in a Westerly direction from the center of the location monument, at which this notice is posted, lengthwise of the claim, together with 300 feet in width of the surface grounds, on each side of the center of said claim. The general course of the lode deposit and premises is from the East to the West.

The claim is situated and located in the Silver Bell Mining District, in Pima County, in the State of Arizona. This notice is posted about 2000 feet south and 4000 feet west of the NE corner of Section 22, T.12S, R.9E, G & SR & B & M and is bounded on the East by SBE 78, South by SBE 79, West by SBE 76, North by SBE 75.

The surface boundaries of the claim are marked upon the ground as follows: Beginning at a point in an Easterly direction 50 feet from the location monument (at which this notice is posted), being in the center of the East end line of said claim; proceeding clockwise go thence 300 feet to corner No. 1; thence 1500 feet to corner No. 2; thence 600 feet to corner No. 3; thence 1500 feet to corner No. 4; thence 300 feet to the before mentioned end center point.

Dated and posted on the grounds this 30 day of July, 1970.

AMERICAN SMELTING AND REFINING COMPANY

by S. G. Sawditch
Agent

MAP FILED IN A MC 48521

STATE OF ARIZONA }
COUNTY OF PIMA }
Witness my hand and Official Seal.

I hereby certify that the within instrument was filed for record in Pima County, State of Arizona

IDA MAE SMITH
County Registrar

No. 66205
Book 3851 Page 288

Date 1970 OCT 14 PM 12:30
By American Smelting & Refining Co.

INDEXED	FILED	DATE

RECEIVED
B.L.M. AZ STA.

SILVER BELL EAST PROJECT
FICPC. NO. 1 (28)

JUL 17 1979

A MC 48701

NOTICE OF MINING LOCATION
LODE CLAIM

TO ALL WHOM IT MAY CONCERN:

This Mining Claim, the name of which is the SBE 78 Mining Claim, situate on lands belonging to the United States of America, and in which there are valuable mineral deposits, was entered upon and located for the purpose of exploration and purchase by AMERICAN SMELTING AND REFINING COMPANY, the undersigned, on the 30 day of July, 1970.

The length of this claim is 1500 feet, and I claim 50 feet in a Westerly direction and 1450 feet in an Easterly direction from the center of the location monument, at which this notice is posted, lengthwise of the claim, together with 300 feet in width of the surface grounds, on each side of the center of said claim. The general course of the lode deposit and premises is from the East to the West.

The claim is situated and located in the Silver Bell Mining District, in Pima County, in the State of Arizona. This notice is posted about 2000 feet south and 3900 feet west of the NE corner of Section 22, T.12S, R.9E, G & SR & B & M, and is bounded on the East by SBE 165, South by SBE 80, West by SBE 77, North by SBE 76.

The surface boundaries of the claim are marked upon the ground as follows: Beginning at a point in a westerly direction 50 feet from the location monument (at which this notice is posted), being in the center of the west end line of said claim; proceeding clockwise go thence 300 feet to corner No. 1; thence 1500 feet to corner No. 2; thence 600 feet to corner No. 3; thence 1500 feet to corner No. 4; thence 300 feet to the before mentioned end center point.

Dated and posted on the grounds this 30 day of July, 1970.

AMERICAN SMELTING AND REFINING COMPANY

by D. J. Bousditch
Agent

STATE OF ARIZONA }
COUNTY OF PIMA }
Witness my hand and Official Seal.

I hereby certify that the within instrument was filed for record in Pima County, State of Arizona

IDA MAE SMYTH
County Recorder
By [Signature]
Deputy

No. 66806
1970 OCT 14 PM 12 26
Book 385 Page 289
Request of American Smelting & Refining Co.
Date 1970

MAP FILED IN A MC 48521

BOOK 385 PAGE 289

RECEIVED
B.L.M. AZ OFFICE

JUL 17 1979

NOTICE OF MINING LOCATION

A MC 48702

LODE CLAIM

TO ALL WHOM IT MAY CONCERN:

This Mining Claim, the name of which is the SBE 79 Mining Claim, situate on lands belonging to the United States of America, and in which there are valuable mineral deposits, was entered upon and located for the purpose of exploration and purchase by AMERICAN SMELTING AND REFINING COMPANY, the undersigned, on the 30 day of July, 1970.

The length of this claim is 1500 feet, and I claim 50 feet in an Easterly direction and 1450 feet in a Westerly direction from the center of the location monument, at which this notice is posted, lengthwise of the claim, together with 300 feet in width of the surface grounds, on each side of the center of said claim. The general course of the lode deposit and premises is from the East to the West.

The claim is situated and located in the Silver Bell Mining District, in Pima County, in the State of Arizona. This notice is posted about 2600 feet south and 4000 feet west of the NE corner of Section 22, T.12S, R.9E, G & SR & B & M and is bounded on the East by SBE 80, South by SBE 81, West by SBE 82, North by SBE 77.

The surface boundaries of the claim are marked upon the ground as follows: Beginning at a point in an Easterly direction 50 feet from the location monument (at which this notice is posted), being in the center of the East end line of said claim; proceeding clockwise go thence 300 feet to corner No. 1; thence 1500 feet to corner No. 2; thence 600 feet to corner No. 3; thence 1500 feet to corner No. 4; thence 300 feet to the before mentioned end center point.

Dated and posted on the grounds this 30 day of July, 1970.

AMERICAN SMELTING AND REFINING COMPANY

by S. J. Bawditch
Agent

MAP FILED IN A MC 48521

STATE OF ARIZONA
COUNTY OF PIMA

I hereby certify that the within No. 3851 instrument was filed for record in Pima County, State of Arizona Book 66207

66207

Witness my hand and Official Seal.

IDA MAE SLYVIA

County Recorder

1970 OCT 14 PMF-12-26 290

Indexed	Filed	Classified

By Harold B. ...
Deputy

Harold B. ...
Deputy

SILVER BELL EAST PROJECT
DOC. NO. 1 (30)

RECEIVED:
B.L.M. AZ STATE OFFICE

A MC 48703

JUL 17 1979 NOTICE OF MINING LOCATION

LODE CLAIM

STATE OF ARIZONA

TO ALL WHOM IT MAY CONCERN:

This Mining Claim, the name of which is the SBE 80 Mining Claim, situate on lands belonging to the United States of America, and in which there are valuable mineral deposits, was entered upon and located for the purpose of exploration and purchase by AMERICAN SMELTING AND REFINING COMPANY, the undersigned, on the 30 day of July, 1970.

The length of this claim is 1500 feet, and I claim 50 feet in a Westerly direction and 1450 feet in an Easterly direction from the center of the location monument, at which this notice is posted, lengthwise of the claim, together with 300 feet in width of the surface grounds, on each side of the center of said claim. The general course of the lode deposit and premises is from the East to the West.

The claim is situated and located in the Silver Bell Mining District, in Pima County, in the State of Arizona. This notice is posted about 2600 feet south and 3900 feet west of the NE corner of Section 22, T.12S, R.9E, G & SR & B & M, and is bounded on the East by SBE 167, South by SBE 82, West by SBE 79, North by SBE 78.

The surface boundaries of the claim are marked upon the ground as follows: Beginning at a point in a westerly direction 50 feet from the location monument (at which this notice is posted), being in the center of the west end line of said claim; proceeding clockwise go thence 300 feet to corner No. 1; thence 1500 feet to corner No. 2; thence 600 feet to corner No. 3; thence 1500 feet to corner No. 4; thence 300 feet to the before mentioned end center point.

Dated and posted on the grounds this 30 day of July, 1970.

AMERICAN SMELTING AND REFINING COMPANY

by L. G. Baschke
Agent

STATE OF ARIZONA

COUNTY OF PIMA

Witness my hand and Official Seal.

I hereby certify that the within No. 66808
Instrument was filed for record
in Pima County, State of Arizona Book 3851 Page 291

IDA MAE SMYTH

County Recorder

By Marjorie Buckner
Deputy

Date: 1970 OCT 14 PM 12:28
Registered American Smelting & Refining Co.
Fee: 2.00

Indexed	Filed	Book	Page
		<u>3851</u>	<u>291</u>

BOOK 3851 PAGE 291

MAP FILED IN A MC 48521

RECEIVED
B.L.M. AZ STATE Office

JUL 17 1979

NOTICE OF MINING LOCATION

A MC 48704

LODE CLAIM

TO ALL WHOM IT MAY CONCERN:

This Mining Claim, the name of which is the SBE 81 Mining Claim, situate on lands belonging to the United States of America, and in which there are valuable mineral deposits, was entered upon and located for the purpose of exploration and purchase by AMERICAN SMELTING AND REFINING COMPANY, the undersigned, on the 30 day of July, 1970.

The length of this claim is 1500 feet, and I claim 50 feet in an Easterly direction and 1450 feet in a Westerly direction from the center of the location monument, at which this notice is posted, lengthwise of the claim, together with 300 feet in width of the surface grounds, on each side of the center of said claim. The general course of the lode deposit and premises is from the East to the West.

The claim is situated and located in the Silver Bell Mining District, in Pima County, in the State of Arizona. This notice is posted about 3200 feet south and 4000 feet west of the NE corner of Section 22, T.12S, R.9E, G & SR & B & M and is bounded on the East by SBE 82, South by SBE 83, West by SBE --, North by SBE 79.

The surface boundaries of the claim are marked upon the ground as follows: Beginning at a point in an Easterly direction 50 feet from the location monument (at which this notice is posted), being in the center of the East end line of said claim; proceeding clockwise go thence 300 feet to corner No. 1; thence 1500 feet to corner No. 2; thence 600 feet to corner No. 3; thence 1500 feet to corner No. 4; thence 300 feet to the before mentioned end center point.

Dated and posted on the grounds this 30 day of July, 1970.

AMERICAN SMELTING AND REFINING COMPANY

by L. G. Baudette
Agent

STATE OF ARIZONA

COUNTY OF PIMA

Witness my hand and Official Seal.

I hereby certify that the within instrument was filed for record in Pima County, State of Arizona.

IDA LAKE SMYTH

County of order

D. J. Baudette
Deputy

66809

No.

3851

1970 OCT-14

Page 292
File 12, 26

Indexed	Filed	Class

BOOK 3351 PAGE 292

MAP FILED IN A MC 48521

RECEIVED
BLM. AZ STATE OFFICE

SILVER BELL EAST PROJECT
DOC. NO. 1 (32)

JUL 17 1979

RECEIVED
COUNTY CLERK
PIMA COUNTY, ARIZONA

NOTICE OF MINING LOCATION

A MC 48705

LODE CLAIM

TO ALL WHOM IT MAY CONCERN:

This Mining Claim, the name of which is the SBE 82 Mining Claim, situate on lands belonging to the United States of America, and in which there are valuable mineral deposits, was entered upon and located for the purpose of exploration and purchase by AMERICAN SMELTING AND REFINING COMPANY, the undersigned, on the 30 day of July, 1970.

The length of this claim is 1500 feet, and I claim 50 feet in a Westerly direction and 1450 feet in an Easterly direction from the center of the location monument, at which this notice is posted, lengthwise of the claim, together with 300 feet in width of the surface grounds, on each side of the center of said claim. The general course of the lode deposit and premises is from the East to the West.

The claim is situated and located in the Silver Bell Mining District, in Pima County, in the State of Arizona. This notice is posted about 3200 feet south and 3900 feet west of the NE corner of Section 22, T.12S, R.9E, G & SR & B & M, and is bounded on the East by SBE 169, South by SBE 84, West by SBE 81, North by SBE 80.

The surface boundaries of the claim are marked upon the ground as follows: Beginning at a point in a westerly direction 50 feet from the location monument (at which this notice is posted), being in the center of the west end line of said claim; proceeding clockwise go thence 300 feet to corner No. 1; thence 1500 feet to corner No. 2; thence 600 feet to corner No. 3; thence 1500 feet to corner No. 4; thence 300 feet to the before mentioned end center point.

Dated and posted on the grounds this 30 day of July, 1970.

AMERICAN SMELTING AND REFINING COMPANY

by S. J. Bowditch
Agent

66810

STATE OF ARIZONA }
COUNTY OF PIMA } ss
Witness my hand and Great Seal.

I hereby certify that the within No.
instrument was filed for record
in Pima County, State of Arizona Book

1970 JUL 14 PM 12:25 293

IDA LAE SMYTH

County Recorder

Joseph L. Buckner
1st 200

FILED	FILED	FILED

MAP FILED IN A MC 48521

RECEIVED
BLM. AZ STATE OFF

SILVER BELL EAST PROJECT
DOC. NO. 1 (33)

ODD 12S-9

JUL 17 1979

NOTICE OF MINING LOCATION

A MC 48706

LODE CLAIM

TO ALL WHOM IT MAY CONCERN:

This Mining Claim, the name of which is the SBE 83 Mining Claim, situate on lands belonging to the United States of America, and in which there are valuable mineral deposits, was entered upon and located for the purpose of exploration and purchase by AMERICAN SMELTING AND REFINING COMPANY, the undersigned, on the 30 day of July, 1970.

The length of this claim is 1500 feet, and I claim 50 feet in an Easterly direction and 1450 feet in a Westerly direction from the center of the location monument, at which this notice is posted, lengthwise of the claim, together with 300 feet in width of the surface grounds, on each side of the center of said claim. The general course of the lode deposit and premises is from the East to the West.

The claim is situated and located in the Silver Bell Mining District, in Pima County, in the State of Arizona. This notice is posted about 3800 feet south and 4000 feet west of the NE corner of Section 22, T.12S, R.9E, G & SR & B & M and is bounded on the East by SBE 84, South by SBE 85, West by SBE --, North by SBE 81.

The surface boundaries of the claim are marked upon the ground as follows: Beginning at a point in an Easterly direction 50 feet from the location monument (at which this notice is posted), being in the center of the East end line of said claim; proceeding clockwise go thence 300 feet to corner No. 1; thence 1500 feet to corner No. 2; thence 600 feet to corner No. 3; thence 1500 feet to corner No. 4; thence 300 feet to the before mentioned end center point.

Dated and posted on the grounds this 30 day of July, 1970.

AMERICAN SMELTING AND REFINING COMPANY

by S. J. Bowditch
Agent

MAP FILED IN A MC 48521

STATE OF ARIZONA	RECORDS	INDEXED	FILED
COUNTY OF PIMA	35	3851	294
JUL 17 1979			

66811
3851
1970 OCT 14 PM 12/26
American Smelting & Refining Co.
W. W. Bowditch
200
BOOK 3851 PAGE 294

RECEIVED
B.L.M. AZ STATE OFFICE

JUL 17 1979

NOTICE OF MINING LOCATION

A MC 48707

STATE OF ARIZONA

LODE CLAIM

TO ALL WHOM IT MAY CONCERN:

This Mining Claim, the name of which is the SBE 84 Mining Claim, situate on lands belonging to the United States of America, and in which there are valuable mineral deposits, was entered upon and located for the purpose of exploration and purchase by AMERICAN SMELTING AND REFINING COMPANY, the undersigned, on the 30 day of July, 1970.

The length of this claim is 1500 feet, and I claim 50 feet in a Westerly direction and 1450 feet in an Easterly direction from the center of the location monument, at which this notice is posted, lengthwise of the claim, together with 300 feet in width of the surface grounds, on each side of the center of said claim. The general course of the lode deposit and premises is from the East to the West.

The claim is situated and located in the Silver Bell Mining District, in Pima County, in the State of Arizona. This notice is posted about 3800 feet south and 3900 feet west of the NE corner of Section 22, T.12S, R.9E, G & SR & B & M, and is bounded on the East by SBE 171, South by SBE 86, West by SBE 83, North by SBE 82.

The surface boundaries of the claim are marked upon the ground as follows: Beginning at a point in a westerly direction 50 feet from the location monument (at which this notice is posted), being in the center of the west end line of said claim; proceeding clockwise go thence 300 feet to corner No. 1; thence 1500 feet to corner No. 2; thence 600 feet to corner No. 3; thence 1500 feet to corner No. 4; thence 300 feet to the before mentioned end center point.

Dated and posted on the grounds this 30 day of July, 1970.

AMERICAN SMELTING AND REFINING COMPANY

by S. G. Bowditch
Agent

STATE OF ARIZONA }
COUNTY OF PIMA } ss
County Recorder

I hereby certify that the within instrument was filed for record in Pima County, State of Arizona

No. 66812
Book 3851 Page 295

IDA MAE SMYTH

Date: 1970 OCT 14 Pm 12 26

County Recorder

Signature of American Smelting & Ref Co

By: Wendell Beckner

For: Gov

BOOK 3851 PAGE 295

MAP FILED IN A MC 48521

JUL 17 1979

10:00 A.M.
TUCSON, ARIZONA

NOTICE OF MINING LOCATION

A MC 48708

LODE CLAIM

TO ALL WHOM IT MAY CONCERN:

This Mining Claim, the name of which is the SBE 85 Mining Claim, situate on lands belonging to the United States of America, and in which there are valuable mineral deposits, was entered upon and located for the purpose of exploration and purchase by AMERICAN SMELTING AND REFINING COMPANY, the undersigned, on the 30 day of July, 1970.

The length of this claim is 1500 feet, and I claim 50 feet in an Easterly direction and 1450 feet in a Westerly direction from the center of the location monument, at which this notice is posted, lengthwise of the claim, together with 300 feet in width of the surface grounds, on each side of the center of said claim. The general course of the lode deposit and premises is from the East to the West.

The claim is situated and located in the Silver Bell Mining District, in Pima County, in the State of Arizona. This notice is posted about 1400 feet south and 4000 feet west of the NE corner of Section 22, T.12S, R.9E, G & SR & B & M and is bounded on the East by SBE 86, South by SBE 87, West by SBE --, North by SBE 83.

The surface boundaries of the claim are marked upon the ground as follows: Beginning at a point in an Easterly direction 50 feet from the location monument (at which this notice is posted), being in the center of the East end line of said claim; proceeding clockwise go thence 300 feet to corner No. 1; thence 1500 feet to corner No. 2; thence 600 feet to corner No. 3; thence 1500 feet to corner No. 4; thence 300 feet to the before mentioned end center point.

Dated and posted on the grounds this 30 day of July, 1970.

AMERICAN SMELTING AND REFINING COMPANY

by J. G. Bowditch
Agent

MAP FILED IN A MC 48708

STATE OF ARIZONA

COUNTY OF PIMA

Witness my hand and official Seal.

Notary Seal area with signature

I hereby certify that the within instrument was filed for record in Pima County, State of Arizona

IDA MAE SMITH

County Clerk

By Richard

BOOK 3851 PAGE 208

No. 66813
Book 3851 Page 296
1970 OCT 14 PM 12/25

AMERICAN SMELTING & REFINING CO.
Signature

SILVER BELL EAST PROJECT
DOC. NO. 1 (36)

B.L.M. AZ STATE OFFICE

JUL 17 1979

NOTICE OF MINING LOCATION

A MC 48709

1000 3-1
LICENSE, ARIZONA

LODE CLAIM

TO ALL WHOM IT MAY CONCERN:

This Mining Claim, the name of which is the SBE 86 Mining Claim, situate on lands belonging to the United States of America, and in which there are valuable mineral deposits, was entered upon and located for the purpose of exploration and purchase by AMERICAN SMELTING AND REFINING COMPANY, the undersigned, on the 30 day of July, 1970.

The length of this claim is 1500 feet, and I claim 50 feet in a Westerly direction and 1450 feet in an Easterly direction from the center of the location monument, at which this notice is posted, lengthwise of the claim, together with 300 feet in width of the surface grounds, on each side of the center of said claim. The general course of the lode deposit and premises is from the East to the West.

The claim is situated and located in the Silver Bell Mining District, in Pima County, in the State of Arizona. This notice is posted about 4400 feet south and 3900 feet west of the NE corner of Section 22, T.12S, R.9E, G & SR & B & M, and is bounded on the East by SBE 173, South by SBE 88, West by SBE 85, North by SBE 84.

The surface boundaries of the claim are marked upon the ground as follows: Beginning at a point in a westerly direction 50 feet from the location monument (at which this notice is posted), being in the center of the west end line of said claim; proceeding clockwise go thence 300 feet to corner No. 1; thence 1500 feet to corner No. 2; thence 600 feet to corner No. 3; thence 1500 feet to corner No. 4; thence 300 feet to the before mentioned end center point.

Dated and posted on the grounds this 30 day of July, 1970.

AMERICAN SMELTING AND REFINING COMPANY

by J. J. Carls
Agent

STATE OF ARIZONA

COUNTY OF PIMA

I hereby certify that this within instrument was filed for record in Pima County, State of Arizona

NO. 66814
Book 3851 Page 297

IDA MAE SWIN

1970 OCT 14 PM 12/26

Thompson
Booker
200
American Smelting & Ref Co

BOOK 3851 PAGE 297

MAP FILED IN A MC 48521

RECORDED
B.L.M. AZ STATE OFFICE

JUL 17 1970 NOTICE OF MINING LOCATION

A MC 48710

LODE CLAIM

1970 JUL 17
PIMA COUNTY, ARIZONA

TO ALL WHOM IT MAY CONCERN:

This Mining Claim, the name of which is the SBE 87 Mining Claim, situate on lands belonging to the United States of America, and in which there are valuable mineral deposits, was entered upon and located for the purpose of exploration and purchase by AMERICAN SMELTING AND REFINING COMPANY, the undersigned, on the 30 day of July, 1970.

The length of this claim is 1500 feet, and I claim 50 feet in an Easterly direction and 1450 feet in a Westerly direction from the center of the location monument, at which this notice is posted, lengthwise of the claim, together with 300 feet in width of the surface grounds, on each side of the center of said claim. The general course of the lode deposit and premises is from the East to the West.

The claim is situated and located in the Silver Bell Mining District, in Pima County, in the State of Arizona. This notice is posted about 5000 feet south and 4000 feet west of the NE corner of Section 22, T.12S, R.9E, G & SR & B & M and is bounded on the East by SBE 88, South by SBE --, West by SBE --, North by SBE 85.

The surface boundaries of the claim are marked upon the ground as follows: Beginning at a point in an Easterly direction 50 feet from the location monument (at which this notice is posted), being in the center of the East end line of said claim; proceeding clockwise go thence 300 feet to corner No. 1; thence 1500 feet to corner No. 2; thence 600 feet to corner No. 3; thence 1500 feet to corner No. 4; thence 300 feet to the before mentioned end center point.

Dated and posted on the grounds this 30 day of July, 1970.

AMERICAN SMELTING AND REFINING COMPANY

by S. J. Bowditch
Agent

MAP FILED IN A MC 48521

STATE OF ARIZONA

COUNTY OF PIMA

Witness my hand and official seal.

Notary Public Seal

I hereby certify that the within instrument was filed for record in Pima County, State of Arizona

No. 66815

Book 3851

Page 298
1970 OCT 14 PM 12 26

IDA MAE SMITH

County Recorder

Notary Public

BOOK 3351 PAGE 208

AMERICAN SMELTING & REFINING CO.

RECEIVED
BLM. AZ STATE OFFICE

SILVER BELL EAST PROJECT
DOC. NO. 1 (38)

JUL 17 1979

A MC 48711

NOTICE OF MINING LOCATION

1000 A. L.
TUBAC, ARIZONA

LODE CLAIM

TO ALL WHOM IT MAY CONCERN:

This Mining Claim, the name of which is the SBE 38 Mining Claim, situate on lands belonging to the United States of America, and in which there are valuable mineral deposits, was entered upon and located for the purpose of exploration and purchase by AMERICAN SMELTING AND REFINING COMPANY, the undersigned, on the 30 day of July, 1970.

The length of this claim is 1500 feet, and I claim 50 feet in a Westerly direction and 1450 feet in an Easterly direction from the center of the location monument, at which this notice is posted, lengthwise of the claim, together with 300 feet in width of the surface grounds, on each side of the center of said claim. The general course of the lode deposit and premises is from the East to the West.

The claim is situated and located in the Silver Bell Mining District, in Pima County, in the State of Arizona. This notice is posted about 5000 feet south and 3900 feet west of the NE corner of Section 22, T.12S, R.9E, G & SR & B & M, and is bounded on the East by SBE 175, South by SBE , West by SBE 87, North by SBE 86.

The surface boundaries of the claim are marked upon the ground as follows: Beginning at a point in a westerly direction 50 feet from the location monument (at which this notice is posted), being in the center of the west end line of said claim; proceeding clockwise go thence 300 feet to corner No. 1; thence 1500 feet to corner No. 2; thence 600 feet to corner No. 3; thence 1500 feet to corner No. 4; thence 300 feet to the before mentioned end center point.

Dated and posted on the grounds this 30 day of July, 1970.

AMERICAN SMELTING AND REFINING COMPANY

by A. J. Rowditch
Agent

STATE OF ARIZONA }
COUNTY OF PIMA }

I hereby certify that the within
document was filed for record
in Pima County, State of Arizona

EX. 66816
3851-299
1970 OCT 14 PM 12-26

IDA NINE SOUTH

Handwritten signature: American Smelting & Ref. Co.

MAP FILED IN A MC 48521

RECEIVED
B.L.M. AZ STATE C

SILVER BELL EAST PROJECT
DOC. NO. 1 (39)

DDU 125-5

JUL 17 1979

NOTICE OF MINING LOCATION

A MC 48712

20:50 AM
PHOENIX, ARIZONA

LODE CLAIM

TO ALL WHOM IT MAY CONCERN:

This Mining Claim, the name of which is the SBE 130 Mining Claim, situate on lands belonging to the United States of America, and in which there are valuable mineral deposits, was entered upon and located for the purpose of exploration and purchase by AMERICAN SMELTING AND REFINING COMPANY, the undersigned, on the 28 day of July, 1970.

The length of this claim is 1500 feet, and I claim 50 feet in an Easterly direction and 1450 feet in a Westerly direction from the center of the location monument, at which this notice is posted, lengthwise of the claim, together with 300 feet in width of the surface grounds, on each side of the center of said claim. The general course of the lode deposit and premises is from the East to the West.

The claim is situated and located in the Silver Bell Mining District, in Pima County, in the State of Arizona. This notice is posted about 1200 feet south and 1370 feet west of the NE corner of Section 10, T.12S, R.9E, G & SR & B & M and is bounded on the East by SBE 140, South by SBE 141, West by SBE 52, North by SBE 137.

The surface boundaries of the claim are marked upon the ground as follows: Beginning at a point in an Easterly direction 50 feet from the location monument (at which this notice is posted), being in the center of the East end line of said claim; proceeding clockwise go thence 300 feet to corner No. 1; thence 1500 feet to corner No. 2; thence 600 feet to corner No. 3; thence 1500 feet to corner No. 4; thence 300 feet to the before mentioned end center point.

Dated and posted on the grounds this 28 day of July, 1970.

AMERICAN SMELTING AND REFINING COMPANY

by S. S. Baschich
Agent

MAP FILED IN A MC 48521

STATE OF ARIZONA

COUNTY OF PIMA

MINING AND REFINING COMMISSION

FILED	INDEXED	SERIALIZED	FILED

Notice hereby that the within No. 66817
has been filed and posted
in accordance with the provisions of
the Mining Law of 1872.

LODE CLAIM

County of Pima

Dr. Howard Buchanan
Agent

3851

1970 OCT 14 PM 12 28

American Smelting & Ref Co
P.O. Box 200

BOOK 3351 PAGE 300

SILVER BELL EAST PROJECT
DOC. NO. 1 (40)

BLM. AZ STATE OFFICE

JUL 17 1979

A MC 48713

10:00 AM
TUCSON, ARIZONA

NOTICE OF MINING LOCATION

LODE CLAIM

TO ALL WHOM IT MAY CONCERN:

This Mining Claim, the name of which is the SBE 140 Mining Claim, situate on lands belonging to the United States of America, and in which there are valuable mineral deposits, was entered upon and located for the purpose of exploration and purchase by AMERICAN SMELTING AND REFINING COMPANY, the undersigned, on the 25 day of July, 1970.

The length of this claim is 1500 feet, and I claim 50 feet in a Westerly direction and 1450 feet in an Easterly direction from the center of the location monument, at which this notice is posted, lengthwise of the claim, together with 300 feet in width of the surface grounds, on each side of the center of said claim. The general course of the lode deposit and premises is from the East to the West.

The claim is situated and located in the Silver Bell Mining District, in Pima County, in the State of Arizona. This notice is posted about 4800 feet south and 1270 feet west of the NE corner of Section 10, T.12S, R.9E, G & SR & B & M, and is bounded on the East by SBE 211, South by SBE 142, West by SBE 139, North by SBE 138.

The surface boundaries of the claim are marked upon the ground as follows: Beginning at a point in a westerly direction 50 feet from the location monument (at which this notice is posted), being in the center of the west end line of said claim; proceeding clockwise go thence 300 feet to corner No. 1; thence 1500 feet to corner No. 2; thence 600 feet to corner No. 3; thence 1500 feet to corner No. 4; thence 300 feet to the before mentioned end center point.

Dated and posted on the grounds this 28 day of July, 1970.

AMERICAN SMELTING AND REFINING COMPANY

by S. J. Rowatch
Agent

MAP FILED IN A.P.C. 48521

STATE OF ARIZONA }
COUNTY OF PIMA } ss
Witness my hand and Official Seal.

I hereby certify that the within
in the State of Arizona
in Pima County, State of Arizona

No. 66813
3851

Indexed	Filed	Disposed

IDA TIME SYSTEM
County Recorder

1970 OCT 14 P.M. 12:20

Shirley Buckner
American Smelting & Ref Co

RECEIVED
B.L.M. AZ STATE OFFICE

A MC 48714

JUL 17 1979

NOTICE OF MINING LOCATION

10:00 AM
TUCSON, ARIZONA

LODE CLAIM

TO ALL WHOM IT MAY CONCERN:

This Mining Claim, the name of which is the SBE 141 Mining Claim, situate on lands belonging to the United States of America, and in which there are valuable mineral deposits, was entered upon and located for the purpose of exploration and purchase by AMERICAN SMELTING AND REFINING COMPANY, the undersigned, on the 28 day of July, 1970.

The length of this claim is 1500 feet, and I claim 50 feet in an Easterly direction and 1450 feet in a Westerly direction from the center of the location monument, at which this notice is posted, lengthwise of the claim, together with 300 feet in width of the surface grounds, on each side of the center of said claim. The general course of the lode deposit and premises is from the East to the West.

The claim is situated and located in the Silver Bell Mining District, in Pima County, in the State of Arizona. This notice is posted about 100 feet south and 1370 feet west of the NE corner of Section 15, T.12S, R.9E, G & SR & B & M and is bounded on the East by SBE 142, South by SBE 143, West by SBE 54, North by SBE 139.

The surface boundaries of the claim are marked upon the ground as follows: Beginning at a point in an Easterly direction 50 feet from the location monument (at which this notice is posted), being in the center of the East end line of said claim; proceeding clockwise go thence 300 feet to corner No. 1; thence 1500 feet to corner No. 2; thence 600 feet to corner No. 3; thence 1500 feet to corner No. 4; thence 300 feet to the before mentioned end center point.

Dated and posted on the grounds this 28 day of July, 1970.

AMERICAN SMELTING AND REFINING COMPANY

by L. G. Bawditch
Agent

MAP FILED IN A P.C. 48521

STATE OF ARIZONA

COUNTY OF PIMA

Witness my hand and Official Seal.

I hereby certify that the within instrument was filed for record in Pima County, State of Arizona

No. 66819

3851 1970 OCT 14 PM 12:30

IDA LAE SMITH

County Recorder

By Thompson Buchanan
Deputy

302
302
American Smelting & Refining Co.

Indexed	Filed	Classified

302

RECEIVED
B.L.M. AZ STATE OFFICE

JUL 17 1979

A MC 48715

10:00 AM
TUCSON, ARIZONA

NOTICE OF MINING LOCATION

LODE CLAIM

TO ALL WHOM IT MAY CONCERN:

This Mining Claim, the name of which is the SBE 142 Mining Claim, situate on lands belonging to the United States of America, and in which there are valuable mineral deposits, was entered upon and located for the purpose of exploration and purchase by AMERICAN SMELTING AND REFINING COMPANY, the undersigned, on the 28 day of July, 1970.

The length of this claim is 1500 feet, and I claim 50 feet in a Westerly direction and 1450 feet in an Easterly direction from the center of the location monument, at which this notice is posted, length-wise of the claim, together with 300 feet in width of the surface grounds, on each side of the center of said claim. The general course of the lode deposit and premises is from the East to the West.

The claim is situated and located in the Silver Bell Mining District, in Pima County, in the State of Arizona. This notice is posted about 100 feet south and 1270 feet west of the NE corner of Section 5, T.12S, R.9E, G & SR & B & M, and is bounded on the East by SBE 213, South by SBE 144, West by SBE 141, North by SBE 140.

The surface boundaries of the claim are marked upon the ground as follows: Beginning at a point in a westerly direction 50 feet from the location monument (at which this notice is posted), being in the center of the west end line of said claim; proceeding clockwise go thence 300 feet to corner No. 1; thence 1500 feet to corner No. 2; thence 600 feet to corner No. 3; thence 1500 feet to corner No. 4; thence 300 feet to the before mentioned end center point.

Dated and posted on the grounds this 28 day of July, 1970.

AMERICAN SMELTING AND REFINING COMPANY

by S. J. Bouditch
Agent

MAP FILED IN A MC 48521

STATE OF ARIZONA

COUNTY OF PIMA

Witness my hand and Official Seal.

I hereby certify that the within No. 66820
instrument was filed for record in Pima County, State of Arizona Book 3851 Page 303

IDA MAE SIVYLI

County Clerk

1970 OCT 14 PM 12 70

SEARCHED	INDEXED	SERIALIZED	FILED

Stamps and signatures at bottom right, including 'IDA MAE SIVYLI' and '1970 OCT 14 PM 12 70'.

RECEIVED
B.L.M. AZ OFFICE

JUL 17 1979

NOTICE OF MINING LOCATION

A MC 48716

LODE CLAIM

TO ALL WHOM IT MAY CONCERN:

This Mining Claim, the name of which is the SBE 143 Mining Claim, situate on lands belonging to the United States of America, and in which there are valuable mineral deposits, was entered upon and located for the purpose of exploration and purchase by AMERICAN SMELTING AND REFINING COMPANY, the undersigned, on the 28 day of July, 1970.

The length of this claim is 1500 feet, and 1 claim 50 feet in an Easterly direction and 1450 feet in a Westerly direction from the center of the location monument, at which this notice is posted, lengthwise of the claim, together with 300 feet in width of the surface grounds, on each side of the center of said claim. The general course of the lode deposit and premises is from the East to the West.

The claim is situated and located in the Silver Bell Mining District, in Pima County, in the State of Arizona. This notice is posted about 700 feet south and 1370 feet west of the NE corner of Section 15, T.12S, R.9E, G & SR & B & M and is bounded on the East by SBE 144, South by SBE 145, West by SBE 56, North by SBE 141.

The surface boundaries of the claim are marked upon the ground as follows: Beginning at a point in an Easterly direction 50 feet from the location monument (at which this notice is posted), being in the center of the East end line of said claim; proceeding clockwise go thence 300 feet to corner No. 1; thence 1500 feet to corner No. 2; thence 600 feet to corner No. 3; thence 1500 feet to corner No. 4; thence 300 feet to the before mentioned end center point.

Dated and posted on the grounds this 28 day of July, 1970.

AMERICAN SMELTING AND REFINING COMPANY

by J. S. Bowditch
Agent

MAP FILED IN A MC 48521

STATE OF ARIZONA

COUNTY OF PIMA

Witness my hand and Official Seal.

Indexed	Filed	Entered
		<u>bc</u>

I hereby certify that the within instrument was filed for record in Pima County, State of Arizona

IDA MAE SMYTH

County Recorder

By Stenford Buchanan
Deputy

No. 66821
1970 OCT 14 File 12 29
Book 3851 Page 30

Date: 1970 OCT 14
Request on: American Smelting & Ref Co
Fee: 2.00

RECEIVED
BLM. AZ STATE OFFICE

A MC 48717

JUL 17 1979

NOTICE OF MINING LOCATION

LODE CLAIM

TO ALL WHOM IT MAY CONCERN:

This Mining Claim, the name of which is the SBE 144 Mining Claim, situate on lands belonging to the United States of America, and in which there are valuable mineral deposits, was entered upon and located for the purpose of exploration and purchase by AMERICAN SMELTING AND REFINING COMPANY, the undersigned, on the 28 day of July, 1970.

The length of this claim is 1500 feet, and I claim 50 feet in a Westerly direction and 1450 feet in an Easterly direction from the center of the location monument, at which this notice is posted, lengthwise of the claim, together with 300 feet in width of the surface grounds, on each side of the center of said claim. The general course of the lode deposit and premises is from the East to the West.

The claim is situated and located in the Silver Bell Mining District, in Pima County, in the State of Arizona. This notice is posted about 700 feet south and 1270 feet west of the NE corner of Section 15, T.12S, R.9E, G & SR & B & M, and is bounded on the East by SBE 215, South by SBE 146, West by SBE 143, North by SBE 142.

The surface boundaries of the claim are marked upon the ground as follows: Beginning at a point in a westerly direction 50 feet from the location monument (at which this notice is posted), being in the center of the west end line of said claim; proceeding clockwise go thence 300 feet to corner No. 1; thence 1500 feet to corner No. 2; thence 600 feet to corner No. 3; thence 1500 feet to corner No. 4; thence 300 feet to the before mentioned end center point.

Dated and posted on the grounds this 28 day of July, 1970.

AMERICAN SMELTING AND REFINING COMPANY

by A. G. Bouditch
Agent

STATE OF ARIZONA }
COUNTY OF PIMA } ss
Witness my hand and Official Seal.

I hereby certify that the within instrument was filed for record in Pima County, State of Arizona

66822
Book 3851 Page 305
1970 OCT 14 File 12 26

IDA MAE SMYTH

County Recorder
Deputy Shirley Buckner
Fee: 20

FILED	INDEXED	FILED

page 305 of 305

MAP FILED IN A.M.C. 48521

RECEIVED
B.L.M. AZ STATE OFFICE

SILVER BELL EAST PROJECT
DOC. NO. 1 (45)

ODD 12S-9E

JUL 17 1979

A MC 48718

NOTICE OF MINING LOCATION

LODE CLAIM

TO ALL WHOM IT MAY CONCERN:

This Mining Claim, the name of which is the SBE 145 Mining Claim, situate on lands belonging to the United States of America, and in which there are valuable mineral deposits, was entered upon and located for the purpose of exploration and purchase by AMERICAN SMELTING AND REFINING COMPANY, the undersigned, on the 28 day of July, 1970.

The length of this claim is 1500 feet, and I claim 50 feet in an Easterly direction and 1450 feet in a Westerly direction from the center of the location monument, at which this notice is posted, lengthwise of the claim, together with 300 feet in width of the surface grounds, on each side of the center of said claim. The general course of the lode deposit and premises is from the East to the West.

The claim is situated and located in the Silver Bell Mining District, in Pima County, in the State of Arizona. This notice is posted about 1300 feet south and 1370 feet west of the NE corner of Section 15, T.12S, R.9E, G & SR & B & M and is bounded on the East by SBE 146, South by SBE 147, West by SBE 58, North by SBE 143.

The surface boundaries of the claim are marked upon the ground as follows: Beginning at a point in an Easterly direction 50 feet from the location monument (at which this notice is posted), being in the center of the East end line of said claim; proceeding clockwise go thence 300 feet to corner No. 1; thence 1500 feet to corner No. 2; thence 600 feet to corner No. 3; thence 1500 feet to corner No. 4; thence 300 feet to the before mentioned end center point.

Dated and posted on the grounds this 28 day of July, 1970.

AMERICAN SMELTING AND REFINING COMPANY

by S. S. Washburn
Agent

MAP FILED IN A. N. O. 48521

STATE OF ARIZONA

COUNTY OF PIMA

Notary Public and Official Seal

I hereby certify that the within instrument was filed for record in Pima County, State of Arizona

No. 66823

Book 1270 OCT 14 Page 306

Date: 3 5 5 1

IDA MAE SMYTH

County Clerk

By Harold Beckman

Deputy

Request of American Smelting & Ref. Co.

Fee: 2.00

RECEIVED
B.L.M. AZ STATE OFFICE

JUL 17 1979

A MC 48719

NOTICE OF MINING LOCATION

10.00 AM
TUCSON, ARIZONA

LODE CLAIM

TO ALL WHOM IT MAY CONCERN:

This Mining Claim, the name of which is the SBE 146 Mining Claim, situate on lands belonging to the United States of America, and in which there are valuable mineral deposits, was entered upon and located for the purpose of exploration and purchase by AMERICAN SMELTING AND REFINING COMPANY, the undersigned, on the 28 day of July, 1970.

The length of this claim is 1500 feet, and I claim 50 feet in a Westerly direction and 1450 feet in an Easterly direction from the center of the location monument, at which this notice is posted, lengthwise of the claim, together with 300 feet in width of the surface grounds, on each side of the center of said claim. The general course of the lode deposit and premises is from the East to the West.

The claim is situated and located in the Silver Bell Mining District, in Pima County, in the State of Arizona. This notice is posted about 1300 feet south and 1270 feet west of the NE corner of Section 15, T.12S, R.9E, G & SR & B & H, and is bounded on the East by SBE 217, South by SBE 148, West by SBE 145, North by SBE 144.

The surface boundaries of the claim are marked upon the ground as follows: Beginning at a point in a westerly direction 50 feet from the location monument (at which this notice is posted), being in the center of the west end line of said claim; proceeding clockwise go thence 300 feet to corner No. 1; thence 1500 feet to corner No. 2; thence 600 feet to corner No. 3; thence 1500 feet to corner No. 4; thence 300 feet to the before mentioned end center point.

Dated and posted on the grounds this 28 day of July, 1970.

AMERICAN SMELTING AND REFINING COMPANY

by S. J. Bousditch
Agent

STATE OF ARIZONA }
COUNTY OF PIMA } ss
Witness my hand and Official Seal.

I hereby certify that the within instrument was filed for record in Pima County, State of Arizona

No. 66824
Book 3851 Page 367

IDA MAE SMYTH

Date: 1970 JUL 14 File 12 29

County Recorder

By Ida Mae Smyth
Deputy
For: American Smelting & Refining Co.

[Official Seal/Stamp]

BOOK 3851 PAGE 307

MAP FILED IN A.M.C. 48521

JUL 17 1979

10.00 AM
TUCSON, ARIZONA

NOTICE OF MINING LOCATION

LODE CLAIM

A.M.C. 48720

TO ALL WHOM IT MAY CONCERN:

This Mining Claim, the name of which is the SBE 147 Mining Claim, situate on lands belonging to the United States of America, and in which there are valuable mineral deposits, was entered upon and located for the purpose of exploration and purchase by AMERICAN SMELTING AND REFINING COMPANY, the undersigned, on the 25 day of July, 1970.

The length of this claim is 1500 feet, and I claim 50 feet in an Easterly direction and 1450 feet in a Westerly direction from the center of the location monument, at which this notice is posted, lengthwise of the claim, together with 300 feet in width of the surface grounds, on each side of the center of said claim. The general course of the lode deposit and premises is from the East to the West.

The claim is situated and located in the Silver Bell Mining District, in Pima County, in the State of Arizona. This notice is posted about 1900 feet south and 1370 feet west of the NE corner of Section 15, T.12S, R.9E, G & SR & B & M and is bounded on the East by SBE 148, South by SBE 149, West by SBE 60, North by SBE 145.

The surface boundaries of the claim are marked upon the ground as follows: Beginning at a point in an Easterly direction 50 feet from the location monument (at which this notice is posted), being in the center of the East end line of said claim; proceeding clockwise go thence 300 feet to corner No. 1; thence 1500 feet to corner No. 2; thence 600 feet to corner No. 3; thence 1500 feet to corner No. 4; thence 300 feet to the before mentioned end center point.

Dated and posted on the grounds this 25 day of July, 1970.

AMERICAN SMELTING AND REFINING COMPANY

by S. J. Bowditch
Agent

MAP FILED IN A.M.C. 48521

STATE OF ARIZONA }
COUNTY OF PIMA }
Address by local and County

I hereby certify that the within instrument was filed for record in Pima County, State of Arizona

No. 66825
Book 3851 Page 308
Date: 1970 OCT 14 File 12 29

IDA MAE SMYTH
County Recorder
By Stanford Buckner
Deputy

American Smelting & Refining Co.
File: 280

BOOK 3851 PAGE 308

RECEIVED
BLM. AZ STATE OFFICE

SILVER BELL EAST PROJECT
DOC. NO. 1 (48)

Even 12S-9

JUL 17 1979

STATE OF ARIZONA

NOTICE OF MINING LOCATION

48721

LODE CLAIM

TO ALL WHOM IT MAY CONCERN:

This Mining Claim, the name of which is the SBE 148 Mining Claim, situate on lands belonging to the United States of America, and in which there are valuable mineral deposits, was entered upon and located for the purpose of exploration and purchase by AMERICAN SMELTING AND REFINING COMPANY, the undersigned, on the 28 day of July, 1970.

The length of this claim is 1500 feet, and I claim 50 feet in a Westerly direction and 1450 feet in an Easterly direction from the center of the location monument, at which this notice is posted, lengthwise of the claim, together with 300 feet in width of the surface grounds, on each side of the center of said claim. The general course of the lode deposit and premises is from the East to the West.

The claim is situated and located in the Silver Bell Mining District, in Pima County, in the State of Arizona. This notice is posted about 1950 feet south and 1270 feet west of the NE corner of Section 5, T.12S, R.9E, G & SR & B & M, and is bounded on the East by SBE 219, South by SBE 150, West by SBE 147, North by SBE 146.

The surface boundaries of the claim are marked upon the ground as follows: Beginning at a point in a westerly direction 50 feet from the location monument (at which this notice is posted), being in the center of the west end line of said claim; proceeding clockwise go thence 300 feet to corner No. 1; thence 1500 feet to corner No. 2; thence 600 feet to corner No. 3; thence 1500 feet to corner No. 4; thence 300 feet to the before mentioned end center point.

Dated and posted on the grounds this 28 day of July, 1970.

AMERICAN SMELTING AND REFINING COMPANY

by S. J. Baschick
Agent

STATE OF ARIZONA

COUNTY OF PIMA

Witness my hand and seal of said State.

[Notary Seal]

I hereby certify that the within instrument was filed for record in Pima County, State of Arizona

No.

Book

Date:

Request of

66826

851

1970 JUL 14

Page

309

IDA MAE SMYTH

County Recorder

By

[Signature]

[Signature]

MAP FILED IN A T.C. 48521

RECEIVED—
BLM. AZ STATE OFFICE

SILVER BELL EAST PROJECT
DOC. NO. 1 (49)

ODD 12S-9E

JUL 17 1979

NOTICE OF MINING LOCATION

A MC 48722

ARIZONA

LODE CLAIM

TO ALL WHOM IT MAY CONCERN:

This Mining Claim, the name of which is the SBE 149 Mining Claim, situate on lands belonging to the United States of America, and in which there are valuable mineral deposits, was entered upon and located for the purpose of exploration and purchase by AMERICAN SMELTING AND REFINING COMPANY, the undersigned, on the 28 day of July, 1970.

The length of this claim is 1500 feet, and 1 claim 50 feet in an Easterly direction and 1450 feet in a Westerly direction from the center of the location monument, at which this notice is posted, lengthwise of the claim, together with 300 feet in width of the surface grounds, on each side of the center of said claim. The general course of the lode deposit and premises is from the East to the West.

The claim is situated and located in the Silver Bell Mining District, in Pima County, in the State of Arizona. This notice is posted about 2500 feet south and 1370 feet west of the NE corner of Section 15, T.12S, R.9E, G & SR & B & M and is bounded on the East by SBE 150, South by SBE 151, West by SBE 62, North by SBE 147.

The surface boundaries of the claim are marked upon the ground as follows: Beginning at a point in an Easterly direction 50 feet from the location monument (at which this notice is posted), being in the center of the East end line of said claim; proceeding clockwise go thence 300 feet to corner No. 1; thence 1500 feet to corner No. 2; thence 600 feet to corner No. 3; thence 1500 feet to corner No. 4; thence 300 feet to the before mentioned end center point.

Dated and posted on the grounds this 28 day of July, 1970.

AMERICAN SMELTING AND REFINING COMPANY

by L. G. Boush
Agent

MAP FILED IN A NO. 48521

STATE OF ARIZONA

COUNTY OF PIMA

Whereas my land and Official Seal.

I hereby certify that the within instrument was filed for record in Pima County, State of Arizona

IDA MAE SMYTH

County Recorder

No. 66827
Book 3851 Page 310
Date: 1970 JUL 14 PM 12 29

Request of American Smelting & Refining Co.

INDEXED
FILED
JUL 17 1979
PIMA COUNTY ARIZONA

RECEIVED
B.L.M. AZ STATE OFFICE

JUL 17 1979

NOTICE OF MINING LOCATION

MINING, ARIZONA

LODE CLAIM

A MC 48723

TO ALL WHOM IT MAY CONCERN:

This Mining Claim, the name of which is the SBE 150 Mining Claim, situate on lands belonging to the United States of America, and in which there are valuable mineral deposits, was entered upon and located for the purpose of exploration and purchase by AMERICAN SMELTING AND REFINING COMPANY, the undersigned, on the 28 day of July, 1970.

The length of this claim is 1500 feet, and I claim 50 feet in a Westerly direction and 1450 feet in an Easterly direction from the center of the location monument, at which this notice is posted, lengthwise of the claim, together with 300 feet in width of the surface grounds, on each side of the center of said claim. The general course of the lode deposit and premises is from the East to the West.

The claim is situated and located in the Silver Bell Mining District, in Pima County, in the State of Arizona. This notice is posted about 2500 feet south and 1270 feet west of the NE corner of Section 15, T.12S, R.9E, G & SR & B & M, and is bounded on the East by SBE 221, South by SBE 152, West by SBE 149, North by SBE 148.

The surface boundaries of the claim are marked upon the ground as follows: Beginning at a point in a westerly direction 50 feet from the location monument (at which this notice is posted), being in the center of the west end line of said claim; proceeding clockwise go thence 300 feet to corner No. 1; thence 1500 feet to corner No. 2; thence 600 feet to corner No. 3; thence 1500 feet to corner No. 4; thence 300 feet to the before mentioned end center point.

Dated and posted on the grounds this 28 day of July, 1970.

AMERICAN SMELTING AND REFINING COMPANY

by S. J. Bardet, Jr.
Agent

STATE OF ARIZONA

COUNTY OF PIMA

Witness my hand and seal of

I hereby certify that the within
notice was filed for record
in Pima County, State of Arizona

IDA MAE SMYTH

County Recorder

No. 66823

Book 3851

Date: 1970 OCT 14 PM 12 29

Requested by American Smelting & Refining Co.

Indexed	Filed	Classified

MAP FILED IN A MC 48521

JUL 17 1979

1000
LIBRARY, ARIZONA

NOTICE OF MINING LOCATION

LODE CLAIM

A MC 48724

TO ALL WHOM IT MAY CONCERN:

This Mining Claim, the name of which is the SBE 151 Mining Claim, situate on lands belonging to the United States of America, and in which there are valuable mineral deposits, was entered upon and located for the purpose of exploration and purchase by AMERICAN SMELTING AND REFINING COMPANY, the undersigned, on the 28 day of July, 1970.

The length of this claim is 1500 feet, and I claim 50 feet in an Easterly direction and 1450 feet in a Westerly direction from the center of the location monument, at which this notice is posted, lengthwise of the claim, together with 300 feet in width of the surface grounds, on each side of the center of said claim. The general course of the lode deposit and premises is from the East to the West.

The claim is situated and located in the Silver Bell Mining District, in Pima County, in the State of Arizona. This notice is posted about 3100 feet south and 1370 feet west of the NE corner of Section 15, T.12S, R.9E, G & SR & B & M and is bounded on the East by SBE 152, South by SBE 153, West by SBE 64, North by SBE 149.

The surface boundaries of the claim are marked upon the ground as follows: Beginning at a point in an Easterly direction 50 feet from the location monument (at which this notice is posted), being in the center of the East end line of said claim; proceeding clockwise go thence 300 feet to corner No. 1; thence 1500 feet to corner No. 2; thence 600 feet to corner No. 3; thence 1500 feet to corner No. 4; thence 300 feet to the before mentioned end center point.

Dated and posted on the grounds this 28 day of July, 1970.

AMERICAN SMELTING AND REFINING COMPANY

by I. J. Bowditch
Agent

MAP FILED IN A MC
48524

STATE OF ARIZONA
COUNTY OF PIMA
Witness my hand and official seal.

Notary Public	IDA MAE SMYTH
	County Recorder
	By <u>Manfred Beckner</u>
	Deputy

I hereby certify that the within instrument was filed for record in Pima County, State of Arizona

No. 66229
Book 3851
Date: 1970-07-14 PM 12:29
Page 312
Request of American Smelting & Refining Co.
Fee: 2.00

RECEIVED
BLM. AZ STATE OFFICE

JUL 17 1979

NOTICE OF MINING LOCATION

LODE CLAIM

A MC 48725

TO ALL WHOM IT MAY CONCERN:

This Mining Claim, the name of which is the SBE 152 Mining Claim, situate on lands belonging to the United States of America, and in which there are valuable mineral deposits, was entered upon and located for the purpose of exploration and purchase by AMERICAN SMELTING AND REFINING COMPANY, the undersigned, on the 28 day of July, 1970.

The length of this claim is 1500 feet, and I claim 50 feet in a Westerly direction and 1450 feet in an Easterly direction from the center of the location monument, at which this notice is posted, lengthwise of the claim, together with 300 feet in width of the surface grounds, on each side of the center of said claim. The general course of the lode deposit and premises is from the East to the West.

The claim is situated and located in the Silver Bell Mining District, in Pima County, in the State of Arizona. This notice is posted about 3100 feet south and 1270 feet west of the NE corner of Section 5, T.12S, R.9E, G & SR & B & M, and is bounded on the East by SBE 223, South by SBE 154, West by SBE 151, North by SBE 150.

The surface boundaries of the claim are marked upon the ground as follows: Beginning at a point in a westerly direction 50 feet from the location monument (at which this notice is posted), being in the center of the west end line of said claim; proceeding clockwise go thence 300 feet to corner No. 1; thence 1500 feet to corner No. 2; thence 600 feet to corner No. 3; thence 1500 feet to corner No. 4; thence 300 feet to the before mentioned end center point.

Dated and posted on the grounds this 28 day of July, 1970.

AMERICAN SMELTING AND REFINING COMPANY

by I. G. Bauditch
Agent

STATE OF ARIZONA

COUNTY OF PIMA

Witness my hand and Official Seal.

I hereby certify that the within instrument was filed for record in Pima County, State of Arizona

IDA MAE SMYTH

County Recorder

By [Signature]
Deputy

No. 68230

Book 3851

Date: 1970 OCT 14 Page 313 of 29

Request of American Smelting & Refining Co.
Fee: 2.00

Indexed	Filed	Class

MAP FILED IN A MC 48521

RECEIVED
B.L.M. AZ STATE OFFICE

SILVER BELL EAST PROJECT
NO. 1 (53)

ODD 12S-9E

JUL 17 1979

70.00 111.
1.13517, ARIZONA

NOTICE OF MINING LOCATION

LODE CLAIM

A MC 48726

TO ALL WHOM IT MAY CONCERN:

This Mining Claim, the name of which is the SBE 153 Mining Claim, situate on lands belonging to the United States of America, and in which there are valuable mineral deposits, was entered upon and located for the purpose of exploration and purchase by AMERICAN SMELTING AND REFINING COMPANY, the undersigned, on the 28 day of July, 1970.

The length of this claim is 1500 feet, and I claim 50 feet in an Easterly direction and 1450 feet in a Westerly direction from the center of the location monument, at which this notice is posted, lengthwise of the claim, together with 300 feet in width of the surface grounds, on each side of the center of said claim. The general course of the lode deposit and premises is from the East to the West.

The claim is situated and located in the Silver Bell Mining District, in Pima County, in the State of Arizona. This notice is posted about 3700 feet south and 1370 feet west of the NE corner of Section 15, T.12S, R.9E, G & SR & B & M and is bounded on the East by SBE 154, South by SBE 155, West by SBE 66, North by SBE 151.

The surface boundaries of the claim are marked upon the ground as follows: Beginning at a point in an Easterly direction 50 feet from the location monument (at which this notice is posted), being in the center of the East end line of said claim; proceeding clockwise go thence 300 feet to corner No. 1; thence 1500 feet to corner No. 2; thence 600 feet to corner No. 3; thence 1500 feet to corner No. 4; thence 300 feet to the before mentioned end center point.

Dated and posted on the grounds this 28 day of July, 1970.

AMERICAN SMELTING AND REFINING COMPANY

by S. G. B. Smith
Agent

MAP FILED IN A MC 48521

STATE OF ARIZONA

COUNTY OF PIMA

DEPARTMENT OF MINES AND METALS

RECORDED

I hereby certify that the within instrument was filed for record in Pima County, State of Arizona.

IDA MAE SMYTH

County Recorder

By Harold B. ...
Deputy

No. 66831

Book 3851

Page 314

Date 1970 County Pima

Reg. ... Fee 2.00

BOOK 3851 PAGE 314

RECEIVED
B.L.M. AZ STATE OFFICE

SILVER BELL EAST PROJECT
OC. NO. 1 (54)

JUL 17 1979

10:00 AM
LIBRARY, ARIZONA

NOTICE OF MINING LOCATION

A MC 48727

LODE CLAIM

TO ALL WHOM IT MAY CONCERN:

This Mining Claim, the name of which is the SBE 154 Mining Claim, situate on lands belonging to the United States of America, and in which there are valuable mineral deposits, was entered upon and located for the purpose of exploration and purchase by AMERICAN SMELTING AND REFINING COMPANY, the undersigned, on the 28 day of July, 1970.

The length of this claim is 1500 feet, and I claim 50 feet in a Westerly direction and 1450 feet in an Easterly direction from the center of the location monument, at which this notice is posted, lengthwise of the claim, together with 300 feet in width of the surface grounds, on each side of the center of said claim. The general course of the lode deposit and premises is from the East to the West.

The claim is situated and located in the Silver Bell Mining District, in Pima County, in the State of Arizona. This notice is posted about 3700 feet south and 1200 feet west of the NE corner of Section , T.12S, R.9E, G & SR & B & M, and is bounded on the East by SBE 122, South by SBE 156, West by SBE 193, North by SBE 192.

The surface boundaries of the claim are marked upon the ground as follows: Beginning at a point in a westerly direction 50 feet from the location monument (at which this notice is posted), being in the center of the west end line of said claim; proceeding clockwise go thence 300 feet to corner No. 1; thence 1500 feet to corner No. 2; thence 600 feet to corner No. 3; thence 1500 feet to corner No. 4; thence 300 feet to the before mentioned end center point.

Dated and posted on the grounds this 28 day of July, 1970.

AMERICAN SMELTING AND REFINING COMPANY

by J. J. Bowditch
Agent

MAP FILED IN A MC 48521

STATE OF ARIZONA

COUNTY OF PIMA

Witness by Agent and Official Seal

I hereby certify that the within instrument was filed for record in Pima County, State of Arizona

IDA MAE SMYTH

County Recorder

By Theresa B. Brown
Deputy

No. 66832
Book 3851

Date: 1970-07-14 Page 315
Filed 12-30

Request of Francis Mulligan
Fee 5.00

INDEXED FILED
JUL 22 1979
315

RECEIVED —
B.L.M. AZ STATE OFFICE

JUL 17 1979

NOTICE OF MINING LOCATION

A MC 48728

10:50 AM
TUCSON, ARIZONA

LODE CLAIM

TO ALL WHOM IT MAY CONCERN:

This Mining Claim, the name of which is the SBE 155 Mining Claim, situate on lands belonging to the United States of America, and in which there are valuable mineral deposits, was entered upon and located for the purpose of exploration and purchase by AMERICAN SMELTING AND REFINING COMPANY, the undersigned, on the 28 day of July, 1970.

The length of this claim is 1500 feet, and I claim 50 feet in an Easterly direction and 1450 feet in a Westerly direction from the center of the location monument, at which this notice is posted, lengthwise of the claim, together with 300 feet in width of the surface grounds, on each side of the center of said claim. The general course of the lode deposit and premises is from the East to the West.

The claim is situated and located in the Silver Bell Mining District, in Pima County, in the State of Arizona. This notice is posted about 1300 feet south and 1370 feet west of the NE corner of Section 15, T.12S, R.9E, G & SR & B & M and is bounded on the East by SBE 156, South by SBE 157, West by SBE 68, North by SBE 153.

The surface boundaries of the claim are marked upon the ground as follows: Beginning at a point in an Easterly direction 50 feet from the location monument (at which this notice is posted), being in the center of the East end line of said claim; proceeding clockwise go thence 300 feet to corner No. 1; thence 1500 feet to corner No. 2; thence 600 feet to corner No. 3; thence 1500 feet to corner No. 4; thence 300 feet to the before mentioned end center point.

Dated and posted on the grounds this 28 day of July, 1970.

AMERICAN SMELTING AND REFINING COMPANY

by J. S. Barclitch
Agent

MAP FILED IN A MC 48521

STATE OF ARIZONA
COUNTY OF PIMA
FILED BY [Signature]

I hereby certify that the within
has been filed for record
in Pima County, State of Arizona

IDA MAE SMYTH
County Recorder

No. 66833

Book 3851

Page 316

Dated 1970 OCT 14 PM 12:30

County Recorder

[Signature]
IDA MAE SMYTH
County Recorder

BOOK 3851 PAGE 316

SILVER BELL EAST PROJECT
OC. NO. 1 (56)

RECEIVED
B.L.M. AZ STATE OFFICE

JUL 17 1979

NOTICE OF MINING LOCATION

A MC 48729

10:00 A.M.
TUCSON, ARIZONA

LODE CLAIM

TO ALL WHOM IT MAY CONCERN:

This Mining Claim, the name of which is the SBE 156 Mining Claim, situate on lands belonging to the United States of America, and in which there are valuable mineral deposits, was entered upon and located for the purpose of exploration and purchase by AMERICAN SMELTING AND REFINING COMPANY, the undersigned, on the 28 day of July, 1970.

The length of this claim is 1500 feet, and I claim 50 feet in a Westerly direction and 1450 feet in an Easterly direction from the center of the location monument, at which this notice is posted, lengthwise of the claim, together with 300 feet in width of the surface grounds, on each side of the center of said claim. The general course of the lode deposit and premises is from the East to the West.

The claim is situated and located in the Silver Bell Mining District, in Pima County, in the State of Arizona. This notice is posted about 4700 feet south and 1270 feet west of the NE corner of Section 15, T.12S, R.9E, G & SR & B & M, and is bounded on the East by SBE 227, South by SBE 158, West by SBE 155, North by SBE 154.

The surface boundaries of the claim are marked upon the ground as follows: Beginning at a point in a westerly direction 50 feet from the location monument (at which this notice is posted), being in the center of the west end line of said claim; proceeding clockwise go thence 300 feet to corner No. 1; thence 1500 feet to corner No. 2; thence 600 feet to corner No. 3; thence 1500 feet to corner No. 4; thence 300 feet to the before mentioned end center point.

Dated and posted on the grounds this 28 day of July, 1970.

AMERICAN SMELTING AND REFINING COMPANY

by S. J. Bowditch
Agent

STATE OF ARIZONA)
COUNTY OF PIMA)
Witness my hand and Great Seal

I hereby certify that the within
is correct was filed for record
in Pima County, State of Arizona

IDA MAE SMYTH
County Recorder

No. 66834
Book 3851 Page 317

Date: 1970 OCT 14 PM 12:30
Request by ...

INDEXED	FILED	DATE

MAP FILED IN A MC 48521

RECEIVED
B.L.M. AZ STATE OFFICE

SILVER BELL EAST PROJECT
DOC. NO. 1 (57)

ODD 12S-91

JUL 17 1979

NOTICE OF MINING LOCATION

10:00 A.M.
TUCSON, ARIZONA

LODE CLAIM

A MC 48730

TO ALL WHOM IT MAY CONCERN:

This Mining Claim, the name of which is the SBE 157 Mining Claim, situate on lands belonging to the United States of America, and in which there are valuable mineral deposits, was entered upon and located for the purpose of exploration and purchase by AMERICAN SMELTING AND REFINING COMPANY, the undersigned, on the 28 day of July, 1970.

The length of this claim is 1500 feet, and I claim 50 feet in an Easterly direction and 1450 feet in a Westerly direction from the center of the location monument, at which this notice is posted, lengthwise of the claim, together with 300 feet in width of the surface grounds, on each side of the center of said claim. The general course of the lode deposit and premises is from the East to the West.

The claim is situated and located in the Silver Bell Mining District, in Pima County, in the State of Arizona. This notice is posted about 4900 feet south and 1870 feet west of the NE corner of Section 15, T.12S, R.9E, G & 1870 & B & M and is bounded on the East by SBE 15, South by SBE 159, West by SBE 70, North by SBE 155.

The surface boundaries of the claim are marked upon the ground as follows: Beginning at a point in an Easterly direction 50 feet from the location monument (at which this notice is posted), being in the center of the East end line of said claim; proceeding clockwise go thence 300 feet to corner No. 1; thence 1500 feet to corner No. 2; thence 600 feet to corner No. 3; thence 1500 feet to corner No. 4; thence 300 feet to the before mentioned end center point.

Dated and posted on the grounds this 28 day of July, 1970.

AMERICAN SMELTING AND REFINING COMPANY

by S. J. Bouchitch
Agent

MAP FILED IN A MC 48521

STATE OF ARIZONA

COUNTY OF PIMA

Witness my hand and Official Seal.

SEARCHED	INDEXED	SERIALIZED	FILED

I hereby certify that the within instrument was filed for record in Pima County, State of Arizona

IDA MAE SMYTH

County Recorder

By [Signature]
Deputy

No. 66835

Book 1970 OCT 14 Page 230

Date: 3851
Request of American Smelting & Refining Co.
Fee: 20

RECEIVED
B.L.M. AZ STATE OFF

SILVER BELL EAST PROJECT
DOC. NO. 1 (58)

Even 12S-9E

JUL 17 1979

1000 A.M.
PHOENIX, ARIZONA

NOTICE OF MINING LOCATION

A MC 48731

LODE CLAIM

TO ALL WHOM IT MAY CONCERN:

This Mining Claim, the name of which is the SBE 158 Mining Claim, situate on lands belonging to the United States of America, and in which there are valuable mineral deposits, was entered upon and located for the purpose of exploration and purchase by AMERICAN SMELTING AND REFINING COMPANY, the undersigned, on the 28 day of July, 1970.

The length of this claim is 1500 feet, and I claim 50 feet in a Westerly direction and 1450 feet in an Easterly direction from the center of the location monument, at which this notice is posted, length-wise of the claim, together with 300 feet in width of the surface grounds, on each side of the center of said claim. The general course of the lode deposit and premises is from the East to the West.

The claim is situated and located in the Silver Bell Mining District, in Pima County, in the State of Arizona. This notice is posted about 4900 feet south and 1270 feet west of the NE corner of Section 15, T.12S, R.9E, G & SR & B & M, and is bounded on the East by SBE 229, South by SBE 160, West by SBE 157, North by SBE 156.

The surface boundaries of the claim are marked upon the ground as follows: Beginning at a point in a westerly direction 50 feet from the location monument (at which this notice is posted), being in the center of the west end line of said claim; proceeding clockwise go thence 300 feet to corner No. 1; thence 1500 feet to corner No. 2; thence 600 feet to corner No. 3; thence 1500 feet to corner No. 4; thence 300 feet to the before mentioned end center point.

Dated and posted on the grounds this 28 day of July, 1970.

AMERICAN SMELTING AND REFINING COMPANY

by J. G. Bowditch
Agent

STATE OF ARIZONA
COUNTY OF PIMA

I hereby certify that the within instrument was filed for record in Pima County, State of Arizona

No. 66835
Book 3851 Page 319

IDA MAE SMYTH
County Recorder

Date: 1970 OCT 14 PM 12 30
Request of American Smelting & Ref Co

Witness my hand and Official Seal.

Indexed	Filed	Class

By J. G. Bowditch
940

MAP FILED IN A MC 48521

RECEIVED
BLM. AZ STATE OFFICE

SILVER BELL EAST PROJECT
DOC. NO. 1 (59)

ODD 12S-9E

JUL 17 1979

10:00 AM
TUCSON, ARIZONA

NOTICE OF MINING LOCATION

LODE CLAIM

A MC 48732

TO ALL WHOM IT MAY CONCERN:

This Mining Claim, the name of which is the SBE 159 Mining Claim, situate on lands belonging to the United States of America, and in which there are valuable mineral deposits, was entered upon and located for the purpose of exploration and purchase by AMERICAN SMELTING AND REFINING COMPANY, the undersigned, on the 28 day of July, 1970.

The length of this claim is 1500 feet, and I claim 50 feet in an Easterly direction and 1450 feet in a Westerly direction from the center of the location monument, at which this notice is posted, lengthwise of the claim, together with 300 feet in width of the surface grounds, on each side of the center of said claim. The general course of the lode deposit and premises is from the East to the West.

The claim is situated and located in the Silver Bell Mining District, in Pima County, in the State of Arizona. This notice is posted about 200 feet south and 1370 feet west of the NE corner of Section 22, T.12S, R.9E, G & SR & B & M and is bounded on the East by SBE 150, South by SBE 161, West by SBE 72, North by SBE 157.

The surface boundaries of the claim are marked upon the ground as follows: Beginning at a point in an Easterly direction 50 feet from the location monument (at which this notice is posted), being in the center of the East end line of said claim; proceeding clockwise go thence 300 feet to corner No. 1; thence 1500 feet to corner No. 2; thence 600 feet to corner No. 3; thence 1500 feet to corner No. 4; thence 300 feet to the before mentioned end center point.

Dated and posted on the grounds this 28 day of July, 1970.

AMERICAN SMELTING AND REFINING COMPANY

by S. J. Bawditch
Agent

MAP FILED IN A MC 48521

STATE OF ARIZONA }
 COUNTY OF PIMA } ss
 I, _____, County Clerk and Official Seal.

Recorded	Posted	Indexed
		NE

I hereby certify that the within instrument was filed for record in Pima County, State of Arizona

No. 66837
 Book 3851
 Date: 1970 OCT 14 Page 320
 Request of Amputation & Surgery
 County Recorder
 By Stanford Beck
 Deputy

RECEIVED
B.L.M. AZ STATE OFFICE

JUL 17 1979

10:50 A.M.
TUCSON, ARIZONA

NOTICE OF MINING LOCATION

LODE CLAIM

A MC 48733

TO ALL WHOM IT MAY CONCERN:

This Mining Claim, the name of which is the SBE 160 Mining Claim, situate on lands belonging to the United States of America, and in which there are valuable mineral deposits, was entered upon and located for the purpose of exploration and purchase by AMERICAN SMELTING AND REFINING COMPANY, the undersigned, on the 28 day of July, 1970.

The length of this claim is 1500 feet, and I claim 50 feet in a Westerly direction and 1450 feet in an Easterly direction from the center of the location monument, at which this notice is posted, lengthwise of the claim, together with 300 feet in width of the surface grounds, on each side of the center of said claim. The general course of the lode deposit and premises is from the East to the West.

The claim is situated and located in the Silver Bell Mining District, in Pima County, in the State of Arizona. This notice is posted about 200 feet south and 1270 feet west of the NE corner of Section 22, T.12S, R.9E, G & SR & B & M, and is bounded on the East by SBE 231, South by SBE 162, West by SBE 159, North by SBE 158.

The surface boundaries of the claim are marked upon the ground as follows: Beginning at a point in a westerly direction 50 feet from the location monument (at which this notice is posted), being in the center of the west end line of said claim; proceeding clockwise go thence 300 feet to corner No. 1; thence 1500 feet to corner No. 2; thence 600 feet to corner No. 3; thence 1500 feet to corner No. 4; thence 300 feet to the before mentioned end center point.

Dated and posted on the grounds this 28 day of July, 1970.

AMERICAN SMELTING AND REFINING COMPANY

by J. J. Bowditch
Agent

STATE OF ARIZONA

COUNTY OF PIMA

Witness my hand and Official Seal.

I hereby certify that the within instrument was filed for record in Pima County, State of Arizona

IDA MAE SMYTH

County Recorder

By Stumped Buckner
Deputy

No.

66833

Book

1970 OCT 14 Page 12-30

Date:

3 557

Request of American Smelting & Ref.

Fee: 2.00

SEARCHED	INDEXED	SERIALIZED	FILED

MAP FILED IN A MC 48733

RECEIVED
B.L.M. AZ STATE OFFICE

JUL 17 1979

10:00 AM
TUCSON, ARIZONA

NOTICE OF MINING LOCATION

LODE CLAIM

A MC 48734

TO ALL WHOM IT MAY CONCERN:

This Mining Claim, the name of which is the SBE 161 Mining Claim, situate on lands belonging to the United States of America, and in which there are valuable mineral deposits, was entered upon and located for the purpose of exploration and purchase by AMERICAN SMELTING AND REFINING COMPANY, the undersigned, on the 28 day of July, 1970.

The length of this claim is 1500 feet, and I claim 50 feet in an Easterly direction and 1450 feet in a Westerly direction from the center of the location monument, at which this notice is posted, lengthwise of the claim, together with 300 feet in width of the surface grounds, on each side of the center of said claim. The general course of the lode deposit and premises is from the East to the West.

The claim is situated and located in the Silver Bell Mining District, in Pima County, in the State of Arizona. This notice is posted about 300 feet south and 1370 feet west of the NE corner of Section 22, T.12S, R.9E, G & SR & B & H and is bounded on the East by SBE 162, South by SBE 163, West by SBE 74, North by SBE 159.

The surface boundaries of the claim are marked upon the ground as follows: Beginning at a point in an Easterly direction 50 feet from the location monument (at which this notice is posted), being in the center of the East end line of said claim; proceeding clockwise go thence 300 feet to corner No. 1; thence 1500 feet to corner No. 2; thence 600 feet to corner No. 3; thence 1500 feet to corner No. 4; thence 300 feet to the before mentioned end center point.

Dated and posted on the grounds this 28 day of July, 1970.

AMERICAN SMELTING AND REFINING COMPANY

by S. J. Bowditch
Agent

MAP FILED IN A MC 48521

STATE OF ARIZONA

COUNTY OF PIMA

Witness my Hand and Official Seal.

Indexed	Filed	Classified

I hereby certify that the within instrument was filed for record in Pima County, State of Arizona

IDA MAE SMYTH

County Recorder

By Manfred [Signature]
Deputy

No. 66839
Book 3851

Date: 1970-07-28 Page 322
Filed 12 30

Requester: American Smelting & Ref Co

Fee: 2.00

RECEIVED
B.L.M. AZ STATE OFFICE

SILVER BELL EAST PROJECT
DOC. NO. 1 (62)

JUL 17 1979

10:00 AM
TUCSON, ARIZONA

NOTICE OF MINING LOCATION

A MC 48735

LODE CLAIM

TO ALL WHOM IT MAY CONCERN:

This Mining Claim, the name of which is the SBE 162 Mining Claim, situate on lands belonging to the United States of America, and in which there are valuable mineral deposits, was entered upon and located for the purpose of exploration and purchase by AMERICAN SMELTING AND REFINING COMPANY, the undersigned, on the 25 day of July, 1970.

The length of this claim is 1500 feet, and I claim 50 feet in a Westerly direction and 1450 feet in an Easterly direction from the center of the location monument, at which this notice is posted, lengthwise of the claim, together with 300 feet in width of the surface grounds, on each side of the center of said claim. The general course of the lode deposit and premises is from the East to the West.

The claim is situated and located in the Silver Bell Mining District, in Pima County, in the State of Arizona. This notice is posted about 800 feet south and 1270 feet west of the NE corner of Section 22, T.12S, R.9E, G & SR & B & M, and is bounded on the East by SBE 233, South by SBE 164, West by SBE 161, North by SBE 160.

The surface boundaries of the claim are marked upon the ground as follows: Beginning at a point in a westerly direction 50 feet from the location monument (at which this notice is posted), being in the center of the west end line of said claim; proceeding clockwise go thence 300 feet to corner No. 1; thence 1500 feet to corner No. 2; thence 600 feet to corner No. 3; thence 1500 feet to corner No. 4; thence 300 feet to the before mentioned end center point.

Dated and posted on the grounds this 25 day of July, 1970.

AMERICAN SMELTING AND REFINING COMPANY

by S. J. Bowditch
Agent

STATE OF ARIZONA }
COUNTY OF PIMA }
Mineral Rights & Claims Section

I hereby certify that the within instrument was filed for record in Pima County, State of Arizona

No. 66840
Book 3851 Page 323

IDA MAE SMYTH

Date: 1970 OCT 14 PM 12:50

County Recorder

Request of: American Smelting & Refining Co.

By [Signature]
Deputy

Fee: 2.00

SEARCHED	INDEXED	SERIALIZED

MAP FILED IN A MC 48521

JUL 17 1979

10:00 A.M.
TUCSON, ARIZONA

NOTICE OF MINING LOCATION

LODE CLAIM

A MC 48736

TO ALL WHOM IT MAY CONCERN:

This Mining Claim, the name of which is the SBE 163 Mining Claim, situate on lands belonging to the United States of America, and in which there are valuable mineral deposits, was entered upon and located for the purpose of exploration and purchase by AMERICAN SMELTING AND REFINING COMPANY, the undersigned, on the 28 day of July, 1970.

The length of this claim is 1500 feet, and I claim 50 feet in an Easterly direction and 1450 feet in a Westerly direction from the center of the location monument, at which this notice is posted, lengthwise of the claim, together with 300 feet in width of the surface grounds, on each side of the center of said claim. The general course of the lode deposit and premises is from the East to the West.

The claim is situated and located in the Silver Bell Mining District, in Pima County, in the State of Arizona. This notice is posted about 1400 feet south and 1370 feet west of the NE corner of Section 22, T.12S, R.9E, G & SR & B & M and is bounded on the East by SBE 164, South by SBE 165, West by SBE 76, North by SBE 161.

The surface boundaries of the claim are marked upon the ground as follows: Beginning at a point in an Easterly direction 50 feet from the location monument (at which this notice is posted), being in the center of the East end line of said claim; proceeding clockwise go thence 300 feet to corner No. 1; thence 1500 feet to corner No. 2; thence 600 feet to corner No. 3; thence 1500 feet to corner No. 4; thence 300 feet to the before mentioned end center point.

Dated and posted on the grounds this 28 day of July, 1970.

AMERICAN SMELTING AND REFINING COMPANY

by S. J. Bawditch
Agent

MAP FILED IN A MC 48521

STATE OF ARIZONA

COUNTY OF PIMA

Witness my hand and Official Seal.

Printed	Filed	Indexed
		<i>AK</i>

I hereby certify that the within instrument was filed for record in Pima County, State of Arizona

IDA MAE SMYTH
County Recorder

By Thompson & Bechtel
Deputy

No. 68841
Book 3851
Date: 1970-07-14 Page 324
PM 12:30

BOOK 3851 PAGE 324

Fee: 2.00

Thompson & Bechtel
Smelting & Refining

RECEIVED
B.L.M. AZ STATE OFFICE

JUL 17 1979

NOTICE OF MINING LOCATION

A MC 48737

10:00 AM
TUCSON, ARIZONA

LODE CLAIM

TO ALL WHOM IT MAY CONCERN:

This Mining Claim, the name of which is the SBE 164 Mining Claim, situate on lands belonging to the United States of America, and in which there are valuable mineral deposits, was entered upon and located for the purpose of exploration and purchase by AMERICAN SMELTING AND REFINING COMPANY, the undersigned, on the 28 day of July, 1970.

The length of this claim is 1500 feet, and I claim 50 feet in a Westerly direction and 1450 feet in an Easterly direction from the center of the location monument, at which this notice is posted, lengthwise of the claim, together with 300 feet in width of the surface grounds, on each side of the center of said claim. The general course of the lode deposit and premises is from the East to the West.

The claim is situated and located in the Silver Bell Mining District, in Pima County, in the State of Arizona. This notice is posted about 1400 feet south and 1270 feet west of the NE corner of Section 22, T.12S, R.9E, G & SR & B & M, and is bounded on the East by SBE 135, South by SBE 166, West by SBE 163, North by SBE 162.

The surface boundaries of the claim are marked upon the ground as follows: Beginning at a point in a westerly direction 50 feet from the location monument (at which this notice is posted), being in the center of the west end line of said claim; proceeding clockwise go thence 300 feet to corner No. 1; thence 1500 feet to corner No. 2; thence 600 feet to corner No. 3; thence 1500 feet to corner No. 4; thence 300 feet to the before mentioned end center point.

Dated and posted on the grounds this 28 day of July, 1970.

AMERICAN SMELTING AND REFINING COMPANY

by J. J. Baudette
Agent

STATE OF ARIZONA }
 COUNTY OF PIMA } ss
 Witness my hand and Official Seal.

Indexed	Filed	Aug 21
		166

I hereby certify that the within instrument was filed for record in Pima County, State of Arizona

IDA MAE SMYTH
County Recorder

No. 66842
Book 3851 Page 325
Date: 1970 OCT 14 PM 12 30

By Stamped Bookman
Deputy

MAP FILED IN A MC 48521

JUL 17 1979

10:00 AM
TUCSON, ARIZONA

NOTICE OF MINING LOCATION

A MC 48738

LODE CLAIM

TO ALL WHOM IT MAY CONCERN:

This Mining Claim, the name of which is the SBE 165 Mining Claim, situate on lands belonging to the United States of America, and in which there are valuable mineral deposits, was entered upon and located for the purpose of exploration and purchase by AMERICAN SMELTING AND REFINING COMPANY, the undersigned, on the 28 day of July, 1970.

The length of this claim is 1500 feet, and I claim 50 feet in an Easterly direction and 1450 feet in a Westerly direction from the center of the location monument, at which this notice is posted, lengthwise of the claim, together with 300 feet in width of the surface grounds, on each side of the center of said claim. The general course of the lode deposit and premises is from the East to the West.

The claim is situated and located in the Silver Bell Mining District, in Pima County, in the State of Arizona. This notice is posted about 2000 feet south and 1370 feet west of the NE corner of Section 22, T.12S, R.9E, G & SR & B & M and is bounded on the East by SBE 165, South by SBE 167, West by SBE 78, North by SBE 163.

The surface boundaries of the claim are marked upon the ground as follows: Beginning at a point in an Easterly direction 50 feet from the location monument (at which this notice is posted), being in the center of the East end line of said claim; proceeding clockwise go thence 300 feet to corner No. 1; thence 1500 feet to corner No. 2; thence 600 feet to corner No. 3; thence 1500 feet to corner No. 4; thence 300 feet to the before mentioned end center point.

Dated and posted on the grounds this 28 day of July, 1970.

AMERICAN SMELTING AND REFINING COMPANY

by S. J. Bowditch
Agent

STATE OF ARIZONA

COUNTY OF PIMA

Witness my hand and Great Seal.

I hereby certify that the within instrument was filed for record in Pima County, State of Arizona

No. 66843

Book 1970 OCT 14 P.M. 12:30

IDA MAE SKYTH

County Recorder

By Joseph Buchanan
Deputy

3851 Page 326

American Smelting Refining Co.
151 Dow

SEARCHED	INDEXED	SERIALIZED	FILED

MAP FILED IN A MC 48521

RECEIVED
B.L.M. AZ STATE OFFICE

JUL 17 1979

A MC 48739

10:00 AM
TUCSON, ARIZONA

NOTICE OF MINING LOCATION

LODE CLAIM

TO ALL WHOM IT MAY CONCERN:

This Mining Claim, the name of which is the SBE 166 Mining Claim, situate on lands belonging to the United States of America, and in which there are valuable mineral deposits, was entered upon and located for the purpose of exploration and purchase by AMERICAN SMELTING AND REFINING COMPANY, the undersigned, on the 28 day of July, 1970.

The length of this claim is 1500 feet, and I claim 50 feet in a Westerly direction and 1450 feet in an Easterly direction from the center of the location monument, at which this notice is posted, lengthwise of the claim, together with 300 feet in width of the surface grounds, on each side of the center of said claim. The general course of the lode deposit and premises is from the East to the West.

The claim is situated and located in the Silver Bell Mining District, in Pima County, in the State of Arizona. This notice is posted about 2000 feet south and 1270 feet west of the NE corner of Section 22, T.12S, R.9E, G & SR & B & M, and is bounded on the East by SBE 237, South by SBE 168, West by SBE 165, North by SBE 164.

The surface boundaries of the claim are marked upon the ground as follows: Beginning at a point in a westerly direction 50 feet from the location monument (at which this notice is posted), being in the center of the west end line of said claim; proceeding clockwise go thence 300 feet to corner No. 1; thence 1500 feet to corner No. 2; thence 600 feet to corner No. 3; thence 1500 feet to corner No. 4; thence 300 feet to the before mentioned end center point.

Dated and posted on the grounds this 28 day of July, 1970.

AMERICAN SMELTING AND REFINING COMPANY

by S. J. Rowlett
Agent

66811

STATE OF ARIZONA
COUNTY OF PIMA

Notary Public Seal

I hereby certify that the within ss. instrument was filed for record in Pima County, State of Arizona

IDA MAE SUTHER
County Clerk

No. 3851
1970 OCT 14 PM 12 30

American Smelting & Refining Co.
Stamp

MAP FILED IN A MC 48521

RECEIVED
B.L.M. AZ STATE OFFICE

JUL 17 1979

NOTICE OF MINING LOCATION

48740

10:00 AM.
TUCSON, ARIZONA

LODE CLAIM

A MC

TO ALL WHOM IT MAY CONCERN:

This Mining Claim, the name of which is the SBE 167 Mining Claim, situate on lands belonging to the United States of America, and in which there are valuable mineral deposits, was entered upon and located for the purpose of exploration and purchase by AMERICAN SMELTING AND REFINING COMPANY, the undersigned, on the 28 day of July, 1970.

The length of this claim is 1500 feet, and I claim 50 feet in an Easterly direction and 1450 feet in a Westerly direction from the center of the location monument, at which this notice is posted, lengthwise of the claim, together with 300 feet in width of the surface grounds, on each side of the center of said claim. The general course of the lode deposit and premises is from the East to the West.

The claim is situated and located in the Silver Bell Mining District, in Pima County, in the State of Arizona. This notice is posted about 2500 feet south and 1270 feet west of the NE corner of Section 22, T.12S, R.9E, G & SR & B & M and is bounded on the East by SBE 168, South by SBE 169, West by SBE 80, North by SBE 165.

The surface boundaries of the claim are marked upon the ground as follows: Beginning at a point in an Easterly direction 50 feet from the location monument (at which this notice is posted), being in the center of the East end line of said claim; proceeding clockwise go thence 300 feet to corner No. 1; thence 1500 feet to corner No. 2; thence 600 feet to corner No. 3; thence 1500 feet to corner No. 4; thence 300 feet to the before mentioned end center point.

Dated and posted on the grounds this 28 day of July, 1970.

AMERICAN SMELTING AND REFINING COMPANY

by J. J. Bowditch
Agent

MAP FILED IN A MC 48521

STATE OF ARIZONA

COUNTY OF PIMA

Witness my hand and official seal.

I hereby certify that the within instrument was filed for record in Pima County, State of Arizona

No. 66845
Book 3851 Page 328

IDA MAE SMYTH

County Recorder

Date: 1970 OCT 14 File: 12/3
By: [Signature]

SEARCHED	INDEXED	SERIALIZED	FILED

SILVER BELL EAST PROJECT
C. NO. 1 (68)

RECEIVED
B.L.M. AZ STATE OFFICE

JUL 17 1979

A MC 48741

10:00 A.M.
TUCSON, ARIZONA

NOTICE OF MINING LOCATION
LODE CLAIM

TO ALL WHOM IT MAY CONCERN:

This Mining Claim, the name of which is the SBE 168 Mining Claim, situate on lands belonging to the United States of America, and in which there are valuable mineral deposits, was entered upon and located for the purpose of exploration and purchase by AMERICAN SMELTING AND REFINING COMPANY, the undersigned, on the 28 day of July, 1970.

The length of this claim is 1500 feet, and I claim 50 feet in a Westerly direction and 1450 feet in an Easterly direction from the center of the location monument, at which this notice is posted, lengthwise of the claim, together with 300 feet in width of the surface grounds, on each side of the center of said claim. The general course of the lode deposit and premises is from the East to the West.

The claim is situated and located in the Silver Bell Mining District, in Pima County, in the State of Arizona. This notice is posted about 2600 feet south and 1270 feet west of the NE corner of Section 22, T.12S, R.9E, G & SR & B & M, and is bounded on the East by SBE 239, South by SBE 170, West by SBE 167, North by SBE 166.

The surface boundaries of the claim are marked upon the ground as follows: Beginning at a point in a westerly direction 50 feet from the location monument (at which this notice is posted), being in the center of the west end line of said claim; proceeding clockwise go thence 300 feet to corner No. 1; thence 1500 feet to corner No. 2; thence 600 feet to corner No. 3; thence 1500 feet to corner No. 4; thence 300 feet to the before mentioned end center point.

Dated and posted on the grounds this 28 day of July, 1970.

AMERICAN SMELTING AND REFINING COMPANY

by S. J. Boardman
Agent

MAP FILED IN A.P.D. 48521

STATE OF ARIZONA
COUNTY OF PIMA

I hereby certify that the within instrument was filed for record in Pima County, State of Arizona

66848
1970 OCT 14 PM 12 31
Page 329

IDA MAE SMYTH
County Recorder

BOOK 3351 PAGE 320

Handwritten signature: Joseph Becherer
American Smelting & Refining Co.

RECEIVED
B.L.M. AZ STATE OFFICE

SILVER BELL EAST PROJECT
LOC. NO. 1 (69)

A MC 48742

JUL 17 1979

NOTICE OF MINING LOCATION

12:00 AM
TUCSON, ARIZONA

LODE CLAIM

TO ALL WHOM IT MAY CONCERN:

This Mining Claim, the name of which is the SBE 169 Mining Claim, situate on lands belonging to the United States of America, and in which there are valuable mineral deposits, was entered upon and located for the purpose of exploration and purchase by AMERICAN SMELTING AND REFINING COMPANY, the undersigned, on the 28 day of July, 1970.

The length of this claim is 1500 feet, and I claim 50 feet in an Easterly direction and 1450 feet in a Westerly direction from the center of the location monument, at which this notice is posted, lengthwise of the claim, together with 300 feet in width of the surface grounds, on each side of the center of said claim. The general course of the lode deposit and premises is from the East to the West.

The claim is situated and located in the Silver Bell Mining District, in Pima County, in the State of Arizona. This notice is posted about 3200 feet south and 1370 feet west of the NE corner of Section 22, T.12S, R.9E, G & SR & B & M and is bounded on the East by SBE 170, South by SBE 171, West by SBE 82, North by SBE 167.

The surface boundaries of the claim are marked upon the ground as follows: Beginning at a point in an Easterly direction 50 feet from the location monument (at which this notice is posted), being in the center of the East end line of said claim; proceeding clockwise go thence 300 feet to corner No. 1; thence 1500 feet to corner No. 2; thence 600 feet to corner No. 3; thence 1500 feet to corner No. 4; thence 300 feet to the before mentioned end center point.

Dated and posted on the grounds this 28 day of July, 1970.

AMERICAN SMELTING AND REFINING COMPANY

by J. G. Bowditch
Agent

MAP FILED IN A MC
~~48524~~

STATE OF ARIZONA

COUNTY OF PIMA

Witness my hand and Official Seal.

Indexed	Filed

I hereby certify that the within instrument was filed for record in Pima County, State of Arizona

IDA MAE SMYTH

County Recorder

Blanchard
Deputy

No. 66847

Book 3851

Date: 1970 OCT 14 PM 12 31

Page 330

3254

Fee: 3.00

Blanchard

RECEIVED
B.L.M. AZ STATE OFFICE

SILVER BELL EAST PROJECT
S. NO. 1 (70)

A MC 48743

JUL 17 1979

10:00 AM
TUCSON, ARIZONA

NOTICE OF MINING LOCATION
LODE CLAIM

TO ALL WHOM IT MAY CONCERN:

This Mining Claim, the name of which is the SBE 170 Mining Claim, situate on lands belonging to the United States of America, and in which there are valuable mineral deposits, was entered upon and located for the purpose of exploration and purchase by AMERICAN SMELTING AND REFINING COMPANY, the undersigned, on the 28 day of July, 1970.

The length of this claim is 1500 feet, and I claim 50 feet in a Westerly direction and 1450 feet in an Easterly direction from the center of the location monument, at which this notice is posted, lengthwise of the claim, together with 300 feet in width of the surface grounds, on each side of the center of said claim. The general course of the lode deposit and premises is from the East to the West.

The claim is situated and located in the Silver Bell Mining District, in Pima County, in the State of Arizona. This notice is posted about 3200 feet south and 1270 feet west of the NE corner of Section 22, T.12S, R.9E, G & SR & B & M, and is bounded on the East by SBE 241, South by SBE 172, West by SBE 169, North by SBE 168.

The surface boundaries of the claim are marked upon the ground as follows: Beginning at a point in a westerly direction 50 feet from the location monument (at which this notice is posted), being in the center of the west end line of said claim; proceeding clockwise go thence 300 feet to corner No. 1; thence 1500 feet to corner No. 2; thence 600 feet to corner No. 3; thence 1500 feet to corner No. 4; thence 300 feet to the before mentioned end center point.

Dated and posted on the grounds this 28 day of July, 1970.

AMERICAN SMELTING AND REFINING COMPANY

by L. J. Bowditch
Agent

MAP FILED IN A MC 48521

STATE OF ARIZONA }
COUNTY OF PIMA } ss

I hereby certify that the within instrument was filed for record in Pima County, State of Arizona

No. 66843
Book 3851
Date 1970 OCT 14 Page 331
PM 12 31

IDA MAE SIKYIN
County Recorder

Joseph Puchner
Recorder
100-703

RECORDED
INDEXED
3254 294

RECEIVED
B.L.M. AZ STATE OFFICE SILVER BELL EAST PROJECT
C. NO. 1 (71)

JUL 17 1979

10:00 AM
TUCSON, ARIZONA

NOTICE OF MINING LOCATION

LODE CLAIM

A MC 48744

TO ALL WHOM IT MAY CONCERN:

This Mining Claim, the name of which is the SBE 171 Mining Claim, situate on lands belonging to the United States of America, and in which there are valuable mineral deposits, was entered upon and located for the purpose of exploration and purchase by AMERICAN SMELTING AND REFINING COMPANY, the undersigned, on the 28 day of July, 1970.

The length of this claim is 1500 feet, and 1 claim 50 feet in an Easterly direction and 1450 feet in a Westerly direction from the center of the location monument, at which this notice is posted, lengthwise of the claim, together with 300 feet in width of the surface grounds, on each side of the center of said claim. The general course of the lode deposit and premises is from the East to the West.

The claim is situated and located in the Silver Bell Mining District, in Pima County, in the State of Arizona. This notice is posted about 3000 feet south and 1370 feet west of the NE corner of Section 22, T.12S, R.9E, G & SR & B & M and is bounded on the East by SBE 172, South by SBE 173, West by SBE 64, North by SBE 169.

The surface boundaries of the claim are marked upon the ground as follows: Beginning at a point in an Easterly direction 50 feet from the location monument (at which this notice is posted), being in the center of the East end line of said claim; proceeding clockwise go thence 300 feet to corner No. 1; thence 1500 feet to corner No. 2; thence 600 feet to corner No. 3; thence 1500 feet to corner No. 4; thence 300 feet to the before mentioned end center point.

Dated and posted on the grounds this 28 day of July, 1970.


AMERICAN SMELTING AND REFINING COMPANY

by J. G. Bawlschick
Agent

STATE OF ARIZONA

COUNTY OF PIMA

Witness my hand and official seal



I hereby certify that the within instrument was filed for record in Pima County, State of Arizona

IDA MAE SMYTH

County Recorder

By Handful
Deputy

No. 66849

Book 3551

Date: 1970 OCT 14

Page 332
32
Cameron Smith & Co.
Fees 3.00

MAP FILED IN A MC 48521

RECEIVED
B.L.M. AZ STATE OFFICE

JUL 17 1979

A MC 48745

10:00 AM
PHOENIX, ARIZONA

NOTICE OF MINING LOCATION

LODE CLAIM

TO ALL WHOM IT MAY CONCERN:

This Mining Claim, the name of which is the SBE 172 Mining Claim, situate on lands belonging to the United States of America, and in which there are valuable mineral deposits, was entered upon and located for the purpose of exploration and purchase by AMERICAN SMELTING AND REFINING COMPANY, the undersigned, on the 28 day of July, 1970.

The length of this claim is 1500 feet, and I claim 50 feet in a Westerly direction and 1450 feet in an Easterly direction from the center of the location monument, at which this notice is posted, lengthwise of the claim, together with 300 feet in width of the surface grounds, on each side of the center of said claim. The general course of the lode deposit and premises is from the East to the West.

The claim is situated and located in the Silver Bell Mining District, in Pima County, in the State of Arizona. This notice is posted about 3800 feet south and 1270 feet west of the NE corner of Section 22, T.12S, R.9E, G & SR & B & M, and is bounded on the East by SBE 243, South by SBE 174, West by SBE 171, North by SBE 170.

The surface boundaries of the claim are marked upon the ground as follows: Beginning at a point in a westerly direction 50 feet from the location monument (at which this notice is posted), being in the center of the west end line of said claim; proceeding clockwise go thence 300 feet to corner No. 1; thence 1500 feet to corner No. 2; thence 600 feet to corner No. 3; thence 1500 feet to corner No. 4; thence 300 feet to the before mentioned end center point.

Dated and posted on the grounds this 28 day of July, 1970.

AMERICAN SMELTING AND REFINING COMPANY

by J. G. Bowditch
Agent

MAP FILED IN A MC 48521

STATE OF ARIZONA

I hereby certify that the within
as indicated was filed for record
in Pima County, State of Arizona

No. 66850

Book 3851

1970 OCT 14 Page 333

PM 12 32

IDA WEE STOVEN

County Recorder

By Shirley Buckner
Deputy

Fee \$5.00

BOOK 3301 PAGE 333

RECEIVED
BLM. AZ STATE OFFICE

JUL 17 1979

NOTICE OF MINING LOCATION

A MC 48746

12:30
TUCSON, ARIZONA

LODE CLAIM

TO ALL WHOM IT MAY CONCERN:

This Mining Claim, the name of which is the SBE 173 Mining Claim, situate on lands belonging to the United-States of America, and in which there are valuable mineral deposits, was entered upon and located for the purpose of exploration and purchase by AMERICAN SMELTING AND REFINING COMPANY, the undersigned, on the 28 day of July, 1970.

The length of this claim is 1500 feet, and I claim 50 feet in an Easterly direction and 1450 feet in a Westerly direction from the center of the location monument, at which this notice is posted, lengthwise of the claim, together with 300 feet in width of the surface grounds, on each side of the center of said claim. The general course of the lode deposit and premises is from the East to the West.

The claim is situated and located in the Silver Bell Mining District, in Pima County, in the State of Arizona. This notice is posted about 4400 feet south and 1370 feet west of the NE corner of Section 22, T.12S, R.9E, G & SR & B & M and is bounded on the East by SBE 174, South by SBE 175, West by SBE 86, North by SBE 171.

The surface boundaries of the claim are marked upon the ground as follows: Beginning at a point in an Easterly direction 50 feet from the location monument (at which this notice is posted), being in the center of the East end line of said claim; proceeding clockwise go thence 300 feet to corner No. 1; thence 1500 feet to corner No. 2; thence 600 feet to corner No. 3; thence 1500 feet to corner No. 4; thence 300 feet to the before mentioned end center point.

Dated and posted on the grounds this 28 day of July, 1970.

AMERICAN SMELTING AND REFINING COMPANY

by I. G. Bouditch
Agent

STATE OF ARIZONA }
COUNTY OF PIMA } ss
Witness my hand and Official Seal.

I hereby certify that the within instrument was filed for record in Pima County, State of Arizona

No. 68851

Book 3851 1970 OCT 14

Page 334

Page 32

IDA MAE SMYTH

County Recorder

Date:

Request of American Smelting & Refining Co

By [Signature]
Deputy

Fees: 2.00

INDEXED	FILED	DATE

BOOK 3851 PAGE 334

MAP FILED IN A MC 48521

RECEIVED
B.L.M. AZ STATE OFFICE

JUL 17 1979

NOTICE OF MINING LOCATION

A MC 48747

12000
PINAL, ARIZONA

LODE CLAIM

TO ALL WHOM IT MAY CONCERN:

This Mining Claim, the name of which is the SBE 174 Mining Claim, situate on lands belonging to the United States of America, and in which there are valuable mineral deposits, was entered upon and located for the purpose of exploration and purchase by AMERICAN SMELTING AND REFINING COMPANY, the undersigned, on the 28 day of July, 1970.

The length of this claim is 1500 feet, and I claim 50 feet in a Westerly direction and 1450 feet in an Easterly direction from the center of the location monument, at which this notice is posted, lengthwise of the claim, together with 300 feet in width of the surface grounds, on each side of the center of said claim. The general course of the lode deposit and premises is from the East to the West.

The claim is situated and located in the Silver Bell Mining District, in Pima County, in the State of Arizona. This notice is posted about 4400 feet south and 1270 feet west of the NE corner of Section 22, T.12S, R.9E, G & SR & B & M, and is bounded on the East by SBE 245, South by SBE 176, West by SBE 173, North by SBE 172.

The surface boundaries of the claim are marked upon the ground as follows: Beginning at a point in a westerly direction 50 feet from the location monument (at which this notice is posted), being in the center of the west end line of said claim; proceeding clockwise go thence 300 feet to corner No. 1; thence 1500 feet to corner No. 2; thence 600 feet to corner No. 3; thence 1500 feet to corner No. 4; thence 300 feet to the before mentioned end center point.

Dated and posted on the grounds this 28 day of July, 1970.

AMERICAN SMELTING AND REFINING COMPANY

by J. G. B. [Signature]
Agent

STATE OF ARIZONA }
COUNTY OF PINA } ss
Witness my hand and Official Seal.

I hereby certify that the within instrument was filed for record in Pima County, State of Arizona

No. 66852
Book 3851 Page 335

IDA MAE SMYTH

County Recorder

Date: 1979-07-28
Request by [Signature]
Fee: 2.00

SEARCHED	INDEXED	SERIALIZED	FILED

BOOK 3851 PAGE 335

MAP FILED IN A MC 48521

RECEIVED
B.L.M. AZ STATE C

SILVER BELL EAST PROJECT
DOC. NO. 1 (75)

ODD 12S-9E

JUL 17 1979

10:00 AM
TUCSON, ARIZONA

NOTICE OF MINING LOCATION

A MC 48748

LODE CLAIM

TO ALL WHOM IT MAY CONCERN:

This Mining Claim, the name of which is the SBE 175 Mining Claim, situate on lands belonging to the United States of America, and in which there are valuable mineral deposits, was entered upon and located for the purpose of exploration and purchase by AMERICAN SMELTING AND REFINING COMPANY, the undersigned, on the 28 day of July, 1970.

The length of this claim is 1500 feet, and I claim 50 feet in an Easterly direction and 1450 feet in a Westerly direction from the center of the location monument, at which this notice is posted, lengthwise of the claim, together with 300 feet in width of the surface grounds, on each side of the center of said claim. The general course of the lode deposit and premises is from the East to the West.

The claim is situated and located in the Silver Bell Mining District, in Pima County, in the State of Arizona. This notice is posted about 5000 feet south and 1370 feet west of the NE corner of Section 22, T.12S, R.9E, G & SR & B & M and is bounded on the East by SBE 176, South by SBE ---, West by SBE 83, North by SBE 173.

The surface boundaries of the claim are marked upon the ground as follows: Beginning at a point in an Easterly direction 50 feet from the location monument (at which this notice is posted), being in the center of the East end line of said claim; proceeding clockwise go thence 300 feet to corner No. 1; thence 1500 feet to corner No. 2; thence 600 feet to corner No. 3; thence 1500 feet to corner No. 4; thence 300 feet to the before mentioned end center point.

Dated and posted on the grounds this 28 day of July, 1970.

AMERICAN SMELTING AND REFINING COMPANY

by S. J. Boushick
Agent

STATE OF ARIZONA

COUNTY OF PIMA

Witness my hand and Official Seal.

I hereby certify that the within instrument was filed for record in Pima County, State of Arizona

No. 66853
3851
Book 1970 OCT 14 Pgs 12 36

IDA MAE SMYTH

County Recorder

By Harold Beckman
Deputy

Date: 1970 OCT 14
Received of American Smelting & Refining Co.
For 200

Included	Excluded	Noted
		<u>10/14</u>

MAP FILED IN A MC 48521

RECEIVED
B.L.M. AZ STATE OFFICE

SILVER BELL EAST PROJECT
S. NO. 1 (76)

JUL 17 1979

A MC 48749

1000
GRENDA, ARIZONA

NOTICE OF MINING LOCATION

LODE CLAIM

TO ALL WHOM IT MAY CONCERN:

This Mining Claim, the name of which is the SBE 176 Mining Claim, situate on lands belonging to the United States of America, and in which there are valuable mineral deposits, was entered upon and located for the purpose of exploration and purchase by AMERICAN SMELTING AND REFINING COMPANY, the undersigned, on the 28 day of July, 1970.

The length of this claim is 1500 feet, and I claim 50 feet in a Westerly direction and 1450 feet in an Easterly direction from the center of the location monument, at which this notice is posted, length-wise of the claim, together with 300 feet in width of the surface grounds, on each side of the center of said claim. The general course of the lode deposit and premises is from the East to the West.

The claim is situated and located in the Silver Bell Mining District, in Pima County, in the State of Arizona. This notice is posted about 5000 feet south and 1270 feet west of the NE corner of Section 22, T.12S, R.9E, G & SR & B & M, and is bounded on the East by SBE 247, South by SBE ---, West by SBE 175, North by SBE 174.

The surface boundaries of the claim are marked upon the ground as follows: Beginning at a point in a westerly direction 50 feet from the location monument (at which this notice is posted), being in the center of the west end line of said claim; proceeding clockwise go thence 300 feet to corner No. 1; thence 1500 feet to corner No. 2; thence 600 feet to corner No. 3; thence 1500 feet to corner No. 4; thence 300 feet to the before mentioned end center point.

Dated and posted on the grounds this 28 day of July, 1970.

AMERICAN SMELTING AND REFINING COMPANY

by J. G. Bowditch
Agent

MAP FILED IN A MC 48521

STATE OF ARIZONA

COUNTY OF PIMA

Witness my hand and Official Seal.

I hereby certify that the within instrument was filed for record in Pima County, State of Arizona

IDA MAE SMYTH

County Recorder

By Shirley Bealson
Deputy

No. 66851

Book 3851

Date 1970 OCT-14 - PM 12:36

By American Smelting & Refining Co.

FILED	INDEXED	RECORDED

JUL 17 1979

10:00 AM
TUCSON, ARIZONA

NOTICE OF MINING LOCATION

A MC

48750

LODE CLAIM

TO ALL WHOM IT MAY CONCERN:

This Mining Claim, the name of which is the SBE 211 Mining Claim, situate on lands belonging to the United States of America, and in which there are valuable mineral deposits, was entered upon and located for the purpose of exploration and purchase by AMERICAN SMELTING AND REFINING COMPANY, the undersigned, on the 28 day of July, 1970.

The length of this claim is 1500 feet, and I claim 50 feet in an Easterly direction and 1450 feet in a Westerly direction from the center of the location monument, at which this notice is posted, lengthwise of the claim, together with 300 feet in width of the surface grounds, on each side of the center of said claim. The general course of the lode deposit and premises is from the East to the West.

The claim is situated and located in the Silver Bell Mining District, in Pima County, in the State of Arizona. This notice is posted about 4800 feet south and 4000 feet west of the NE corner of Section 11, T.12S, R.9E, G & SR & B & M and is bounded on the East by SBE 212, South by SBE 213, West by SBE 140, North by SBE 209.

The surface boundaries of the claim are marked upon the ground as follows: Beginning at a point in an Easterly direction 50 feet from the location monument (at which this notice is posted), being in the center of the East end line of said claim; proceeding clockwise go thence 300 feet to corner No. 1; thence 1500 feet to corner No. 2; thence 600 feet to corner No. 3; thence 1500 feet to corner No. 4; thence 300 feet to the before mentioned end center point.

Dated and posted on the grounds this 28 day of July, 1970.

AMERICAN SMELTING AND REFINING COMPANY

by S. J. Bowditch
Agent

66855

STATE OF ARIZONA

COUNTY OF PIMA

Witness my hand and Official Seal.

I hereby certify that the within
instrument was filed for record
in Pima County, State of Arizona

No.

Book

Page

IDA MAE SLAYTH

D to

County Recorder

Request of

By Ida Mae Slayth

Deputy

Fee

1970 OCT 14 PM 12 36

American Smelting & Ref Co

2.00

MAP FILED IN A MC 48521

Indexed	Filed	ES/ST
		<u>PC</u>

SILVER BELL EAST PROJECT
C. NO. 1 (78)

RECEIVED
B.L.M. AZ STATE OFFICE

JUL 17 1979

A MC 48751

1000 AM
TUCSON, ARIZONA

NOTICE OF MINING LOCATION

LODE CLAIM

TO ALL WHOM IT MAY CONCERN:

This Mining Claim, the name of which is the SBE 212 Mining Claim, situate on lands belonging to the United States of America, and in which there are valuable mineral deposits, was entered upon and located for the purpose of exploration and purchase by AMERICAN SMELTING AND REFINING COMPANY, the undersigned, on the 28 day of July, 1970.

The length of this claim is 1500 feet, and I claim 50 feet in a Westerly direction and 1450 feet in an Easterly direction from the center of the location monument, at which this notice is posted, lengthwise of the claim, together with 300 feet in width of the surface grounds, on each side of the center of said claim. The general course of the lode deposit and premises is from the East to the West.

The claim is situated and located in the Silver Bell Mining District, in Pima County, in the State of Arizona. This notice is posted about 4800 feet south and 3900 feet west of the NE corner of Section 11, T.12S, R.9E, G & SR & B & M, and is bounded on the East by SBE 265, South by SBE 214, West by SBE 211, North by SBE 210.

The surface boundaries of the claim are marked upon the ground as follows: Beginning at a point in a westerly direction 50 feet from the location monument (at which this notice is posted), being in the center of the west end line of said claim; proceeding clockwise go thence 300 feet to corner No. 1; thence 1500 feet to corner No. 2; thence 600 feet to corner No. 3; thence 1500 feet to corner No. 4; thence 300 feet to the before mentioned end center point.

Dated and posted on the grounds this 28 day of July, 1970.

AMERICAN SMELTING AND REFINING COMPANY

by J. J. Bowditch
Agent

STATE OF ARIZONA

COUNTY OF PIMA

I hereby certify that the within
has been filed for record
in the office of the State of Arizona

DAY MAKE SIXTYTH

County Recorder

By J. J. Bowditch

Penalty

No. 66855

Book 3851

Date: 1970 OCT 14 Page 339 PM 12 36

Request of: American Smelting & Refining Co.

Fee: 2.00

page 339

MAP FILED IN A MC 48521

RECEIVED
B.L.M. AZ STATE OFFICE

JUL 17 1979

NOTICE OF MINING LOCATION

A MC 48752

LODE CLAIM

125
PIMA COUNTY, ARIZONA

TO ALL WHOM IT MAY CONCERN:

This Mining Claim, the name of which is the SBE 213 Mining Claim, situate on lands belonging to the United States of America, and in which there are valuable mineral deposits, was entered upon and located for the purpose of exploration and purchase by AMERICAN SMELTING AND REFINING COMPANY, the undersigned, on the 28 day of July, 1970.

The length of this claim is 1500 feet, and I claim 50 feet in an Easterly direction and 1450 feet in a Westerly direction from the center of the location monument, at which this notice is posted, lengthwise of the claim, together with 300 feet in width of the surface grounds, on each side of the center of said claim. The general course of the lode deposit and premises is from the East to the West.

The claim is situated and located in the Silver Bell Mining District, in Pima County, in the State of Arizona. This notice is posted about 100 feet south and 4000 feet west of the NE corner of Section 14, T.12S, R.9E, G & SR & B & M and is bounded on the East by SBE 214, South by SBE 215, West by SBE 142, North by SBE 211.

The surface boundaries of the claim are marked upon the ground as follows: Beginning at a point in an Easterly direction 50 feet from the location monument (at which this notice is posted), being in the center of the East end line of said claim; proceeding clockwise go thence 300 feet to corner No. 1; thence 1500 feet to corner No. 2; thence 600 feet to corner No. 3; thence 1500 feet to corner No. 4; thence 300 feet to the before mentioned end center point.

Dated and posted on the grounds this 28 day of July, 1970.

AMERICAN SMELTING AND REFINING COMPANY

by J. S. Bowditch
Agent

MAP FILED IN A MC 48521

STATE OF ARIZONA

COUNTY OF PIMA

Witness my Hand and Great Seal

I hereby certify that the within
instrument was filed for record
in Pima County, State of Arizona

IDA MAE SMYTH

County Recorder

No. 66857
Book 3851 Page 340

Date: July 28 1970
Registrar of Deeds
+ Ref cu

Indexed	Filed	Accepted

RECEIVED
B.L.M. AZ STATE OFFICE

SILVER BELL EAST PROJECT
DOC. NO. 1 (80)

JUL 17 1979

48753

10:00 AM
TUCSON, ARIZONA

NOTICE OF MINING LOCATION

A MC _____

LODE CLAIM

TO ALL WHOM IT MAY CONCERN:

This Mining Claim, the name of which is the SBE 214 Mining Claim, situate on lands belonging to the United States of America, and in which there are valuable mineral deposits, was entered upon and located for the purpose of exploration and purchase by AMERICAN SMELTING AND REFINING COMPANY, the undersigned, on the 28 day of July, 1970.

The length of this claim is 1500 feet, and I claim 50 feet in a Westerly direction and 1450 feet in an Easterly direction from the center of the location monument, at which this notice is posted, lengthwise of the claim, together with 300 feet in width of the surface grounds, on each side of the center of said claim. The general course of the lode deposit and premises is from the East to the West.

The claim is situated and located in the Silver Bell Mining District, in Pima County, in the State of Arizona. This notice is posted about 100 feet south and 3000 feet west of the NE corner of Section 14, T.12S, R.9E, G & SR & B & M, and is bounded on the East by SBE 267, South by SBE 216, West by SBE 213, North by SBE 212.

The surface boundaries of the claim are marked upon the ground as follows: Beginning at a point in a westerly direction 50 feet from the location monument (at which this notice is posted), being in the center of the west end line of said claim; proceeding clockwise go thence 300 feet to corner No. 1; thence 1500 feet to corner No. 2; thence 600 feet to corner No. 3; thence 1500 feet to corner No. 4; thence 300 feet to the before mentioned end center point.

Dated and posted on the grounds this 28 day of July, 1970.

AMERICAN SMELTING AND REFINING COMPANY

by J. S. Rowditch
Agent

MAP FILED IN A MC 48521

STATE OF ARIZONA
COUNTY OF PIMA
Where my hand and seal shall

I hereby certify that the within }
instrument was filed for record }
in Pima County, State of Arizona }
IDA MAE SMYTH

No. 66853
Book 3851 Page 341

FILED
JUL 17 1979
IDA MAE SMYTH

County Recorder
Date 1970-07-17
By J. S. Rowditch
American Smelting & Refining Co.
9 00

RECEIVED
B.L.M. AZ STATE OFFICE

SILVER BELL EAST PROJECT
C. NO. 1 (81)

ODD 12S-9E

JUL 17 1979

10:50 AM
TUCSON, ARIZONA

NOTICE OF MINING LOCATION

48754

LODE CLAIM

A MC _____

TO ALL WHOM IT MAY CONCERN:

This Mining Claim, the name of which is the SBE 215 Mining Claim, situate on lands belonging to the United States of America, and in which there are valuable mineral deposits, was entered upon and located for the purpose of exploration and purchase by AMERICAN SMELTING AND REFINING COMPANY, the undersigned, on the 28 day of July, 1970.

The length of this claim is 1500 feet, and I claim 50 feet in an Easterly direction and 1450 feet in a Westerly direction from the center of the location monument, at which this notice is posted, lengthwise of the claim, together with 300 feet in width of the surface grounds, on each side of the center of said claim. The general course of the lode deposit and premises is from the East to the West.

The claim is situated and located in the Silver Bell Mining District, in Pima County, in the State of Arizona. This notice is posted about 700 feet south and 4000 feet west of the NE corner of Section 18, T.12S, R.9E, G & SR & B & M and is bounded on the East by SBE 216, South by SBE 217, West by SBE 144, North by SBE 213.

The surface boundaries of the claim are marked upon the ground as follows: Beginning at a point in an Easterly direction 50 feet from the location monument (at which this notice is posted), being in the center of the East end line of said claim; proceeding clockwise go thence 300 feet to corner No. 1; thence 1500 feet to corner No. 2; thence 600 feet to corner No. 3; thence 1500 feet to corner No. 4; thence 300 feet to the before mentioned end center point.

Dated and posted on the grounds this 28 day of July, 1970.

AMERICAN SMELTING AND REFINING COMPANY

by S. S. Bandholt
Agent

MAP FILED IN A MC 48521

STATE OF ARIZONA }
COUNTY OF PIMA }
Minerals by David and Dennis Seal

I hereby certify that the within instrument was filed for record in Pima County, State of Arizona

IDA MAE SMYTH
County Recorder

No. 66859
Book 3851 Page 342

Date: 1970 OCT 14 PM 12 56
Request of: American Smelting + Ref Co

FILED
OCT 14 1970
PIMA COUNTY ARIZONA

RECEIVED
B.L.M. AZ STATE OFFICE

SILVER BELL EAST PROJECT
DOC. NO. 1 (82)

JUL 17 1979

10:00 AM
TUCSON, ARIZONA

NOTICE OF MINING LOCATION

A MC 48755

LODE CLAIM

TO ALL WHOM IT MAY CONCERN:

This Mining Claim, the name of which is the SBE 216 Mining Claim, situate on lands belonging to the United States of America, and in which there are valuable mineral deposits, was entered upon and located for the purpose of exploration and purchase by AMERICAN SMELTING AND REFINING COMPANY, the undersigned, on the 28 day of July, 1970.

The length of this claim is 1500 feet, and I claim 50 feet in a Westerly direction and 1450 feet in an Easterly direction from the center of the location monument, at which this notice is posted, lengthwise of the claim, together with 300 feet in width of the surface grounds, on each side of the center of said claim. The general course of the lode deposit and premises is from the East to the West.

The claim is situated and located in the Silver Bell Mining District, in Pima County, in the State of Arizona. This notice is posted about 700 feet south and 3900 feet west of the NE corner of Section 14, T.12S, R.9E, G & SR & B & M, and is bounded on the East by SBE 269, South by SBE 218, West by SBE 215, North by SBE 214.

The surface boundaries of the claim are marked upon the ground as follows: Beginning at a point in a westerly direction 50 feet from the location monument (at which this notice is posted), being in the center of the west end line of said claim; proceeding clockwise go thence 300 feet to corner No. 1; thence 1500 feet to corner No. 2; thence 600 feet to corner No. 3; thence 1500 feet to corner No. 4; thence 300 feet to the before mentioned end center point.

Dated and posted on the grounds this 28 day of July, 1970.

AMERICAN SMELTING AND REFINING COMPANY

by S. J. Cawditch
Agent

STATE OF ARIZONA

COUNTY OF PIMA

I hereby certify that the within instrument was filed for record in Pima County, State of Arizona

No. 66860

Book 3851 Page 343

IDA MAE SMYTH

County Recorder

Date 1970 OCT 14 PM 12

Ida Mae Smyth
for 2.00

American Smelting & Ref. Co.
for 2.00



MAP FILED IN A MC 48521

JUL 17 1979

1300
PIMA COUNTY, ARIZONA

NOTICE OF MINING LOCATION

LODE CLAIM

A MC 48756

TO ALL WHOM IT MAY CONCERN:

This Mining Claim, the name of which is the SBE 217 Mining Claim, situate on lands belonging to the United-States of America, and in which there are valuable mineral deposits, was entered upon and located for the purpose of exploration and purchase by AMERICAN SMELTING AND REFINING COMPANY, the undersigned, on the 28 day of July, 1970.

The length of this claim is 1500 feet, and 1 claim 50 feet in an Easterly direction and 1450 feet in a Westerly direction from the center of the location monument, at which this notice is posted, lengthwise of the claim, together with 300 feet in width of the surface grounds, on each side of the center of said claim. The general course of the lode deposit and premises is from the East to the West.

The claim is situated and located in the Silver Bell Mining District, in Pima County, in the State of Arizona. This notice is posted about 1300 feet south and 4000 feet west of the NE corner of Section 17, T.12S, R.9E, G & SR & B & M and is bounded on the East by SBE 216, South by SBE 129, West by SBE 146, North by SBE 215.

The surface boundaries of the claim are marked upon the ground as follows: Beginning at a point in an Easterly direction 50 feet from the location monument (at which this notice is posted), being in the center of the East end line of said claim; proceeding clockwise go thence 300 feet to corner No. 1; thence 1500 feet to corner No. 2; thence 600 feet to corner No. 3; thence 1500 feet to corner No. 4; thence 300 feet to the before mentioned end center point.

Dated and posted on the grounds this 28 day of July, 1970.

AMERICAN SMELTING AND REFINING COMPANY

by J. J. Bowditch
Agent

MAP FILED IN A MC 48521

STATE OF ARIZONA

DEPARTMENT OF MINES

Notary Public for the State of Arizona
My Comm. Expires 1971

No. 66861

Book 3851

Page 344

1970 OCT 14 PM 12 37

DEPARTMENT OF MINES
COUNTY CLERK

Walter J. McLaughlin American Smelting & Refining Co.

JUL 17 1979

12:00 P.M.
TUCSON, ARIZONA

NOTICE OF MINING LOCATION

A MC 48757

LODE CLAIM

TO ALL WHOM IT MAY CONCERN:

This Mining Claim, the name of which is the SBE 216 Mining Claim, situate on lands belonging to the United States of America, and in which there are valuable mineral deposits, was entered upon and located for the purpose of exploration and purchase by AMERICAN SMELTING AND REFINING COMPANY, the undersigned, on the 29 day of July, 1970.

The length of this claim is 1500 feet, and I claim 50 feet in a Westerly direction and 1450 feet in an Easterly direction from the center of the location monument, at which this notice is posted, length-wise of the claim, together with 300 feet in width of the surface grounds, on each side of the center of said claim. The general course of the lode deposit and premises is from the East to the West.

The claim is situated and located in the Silver Bell Mining District, in Pima County, in the State of Arizona. This notice is posted about 1300 feet south and 3000 feet west of the NE corner of Section 16, T.12S, R.9E, G & SR & B & M, and is bounded on the East by SBE 271, South by SBE 220, West by SBE 217, North by SBE 216.

The surface boundaries of the claim are marked upon the ground as follows: Beginning at a point in a westerly direction 50 feet from the location monument (at which this notice is posted), being in the center of the west end line of said claim; proceeding clockwise go thence 300 feet to corner No. 1; thence 1500 feet to corner No. 2; thence 600 feet to corner No. 3; thence 1500 feet to corner No. 4; thence 300 feet to the before mentioned end center point.

Dated and posted on the grounds this 29 day of July, 1970.

AMERICAN SMELTING AND REFINING COMPANY

by S. J. Bantick
Agent

STATE OF ARIZONA

COUNTY OF PIMA

DEPARTMENT OF LAND AND WATER

RECORDED
INDEXED
FILED

I hereby certify that the within instrument was filed for record in Pima County, State of Arizona

IDA MAE SMYTH

County Recorder

Ida Mae Smyth

No. 66862

Book 3851

Date 1970 OCT 14 PM 12:37

Registered at:
American Smelting & Refining Co

Fee: 2.00

MAP FILED IN A MC 48521

RECEIVED
B.L.M. AZ STATE OFFICE

JUL 17 1979

NOTICE OF MINING LOCATION

10.00 A.M.
TUCSON, ARIZONA

LODE CLAIM

A MC 48758

TO ALL WHOM IT MAY CONCERN:

This Mining Claim, the name of which is the SBE 219 Mining Claim, situate on lands belonging to the United States of America, and in which there are valuable mineral deposits, was entered upon and located for the purpose of exploration and purchase by AMERICAN SMELTING AND REFINING COMPANY, the undersigned, on the 27 day of July, 1970.

The length of this claim is 1500 feet, and I claim 50 feet in an Easterly direction and 1450 feet in a Westerly direction from the center of the location monument, at which this notice is posted, lengthwise of the claim, together with 300 feet in width of the surface grounds, on each side of the center of said claim. The general course of the lode deposit and premises is from the East to the West.

The claim is situated and located in the Silver Bell Mining District, in Pima County, in the State of Arizona. This notice is posted about 1900 feet south and 4000 feet west of the NE corner of Section 14, T.12S, R.9E, G & SR & B & M and is bounded on the East by SBE 220, South by SBE 221, West by SBE 148, North by SBE 217.

The surface boundaries of the claim are marked upon the ground as follows: Beginning at a point in an Easterly direction 50 feet from the location monument (at which this notice is posted), being in the center of the East end line of said claim; proceeding clockwise go thence 300 feet to corner No. 1; thence 1500 feet to corner No. 2; thence 600 feet to corner No. 3; thence 1500 feet to corner No. 4; thence 300 feet to the before mentioned end center point.

Dated and posted on the grounds this 21 day of July, 1970.


AMERICAN SMELTING AND REFINING COMPANY

by S. J. Bowditch
Agent

STATE OF ARIZONA

COUNTY OF PIMA

MINING DISTRICT OF SILVER BELL



I hereby certify that the within is a true and correct copy of the original filed in the County Clerk's Office of Arizona

IDA MAE BOWDITCH

County Recorder

Ida Mae Bowditch

No. 66863

Book 3851

Page 346

1970 OCT 14 PM 12:37

American Smelting + Ref Co

BOOK 3851 PAGE 346

2.00

MAP FILED IN A MC 48521

RECEIVED
B.L.M. AZ STATE OFFICE

JUL 17 1979

A MC 48759

NOTICE OF MINING LOCATION

10:00 A.M.
TUCSON, ARIZONA

LODE CLAIM

TO ALL WHOM IT MAY CONCERN:

This Mining Claim, the name of which is the SBE 220 Mining Claim, situate on lands belonging to the United States of America, and in which there are valuable mineral deposits, was entered upon and located for the purpose of exploration and purchase by AMERICAN SMELTING AND REFINING COMPANY, the undersigned, on the 27 day of July, 1970.

The length of this claim is 1500 feet, and I claim 50 feet in a Westerly direction and 1450 feet in an Easterly direction from the center of the location monument, at which this notice is posted, lengthwise of the claim, together with 300 feet in width of the surface grounds, on each side of the center of said claim. The general course of the lode deposit and premises is from the East to the West.

The claim is situated and located in the Silver Bell Mining District, in Pima County, in the State of Arizona. This notice is posted about 1900 feet south and 3900 feet west of the NE corner of Section 14, T.12S, R.9E, G & SR & B & M, and is bounded on the East by SBE 273, South by SBE 222, West by SBE 219, North by SBE 218.

The surface boundaries of the claim are marked upon the ground as follows: Beginning at a point in a westerly direction 50 feet from the location monument (at which this notice is posted), being in the center of the west end line of said claim; proceeding clockwise go thence 300 feet to corner No. 1; thence 1500 feet to corner No. 2; thence 600 feet to corner No. 3; thence 1500 feet to corner No. 4; thence 300 feet to the before mentioned end center point.

Dated and posted on the grounds this 27 day of July, 1970.

AMERICAN SMELTING AND REFINING COMPANY

by S. J. Bowditch
Agent

66864

1970 DEC 14 PM 12 347
37

American Smelting & Refining Co.

MAP FILED IN A MC 48521

RECEIVED
B.L.M. AZ STATE O.

SILVER BELL EAST PROJECT
DC. NO. 1 (87)

ODD 12S-9L

JUL 17 1979

10:00 AM
TUCSON, ARIZONA

NOTICE OF MINING LOCATION

A MC 48760

LODE CLAIM

TO ALL WHOM IT MAY CONCERN:

This Mining Claim, the name of which is the SBE 221 Mining Claim, situate on lands belonging to the United States of America, and in which there are valuable mineral deposits, was entered upon and located for the purpose of exploration and purchase by AMERICAN SMELTING AND REFINING COMPANY, the undersigned, on the 27 day of July, 1970.

The length of this claim is 1500 feet, and I claim 50 feet in an Easterly direction and 1450 feet in a Westerly direction from the center of the location monument, at which this notice is posted, lengthwise of the claim, together with 300 feet in width of the surface grounds, on each side of the center of said claim. The general course of the lode deposit and premises is from the East to the West.

The claim is situated and located in the Silver Bell Mining District, in Pima County, in the State of Arizona. This notice is posted about 2000 feet south and 4000 feet west of the NE corner of Section 14, T.12S, R.9E, G & SR & B & M and is bounded on the East by SBE 222, South by SBE 223, West by SBE 150, North by SBE 219.

The surface boundaries of the claim are marked upon the ground as follows: Beginning at a point in an Easterly direction 50 feet from the location monument (at which this notice is posted), being in the center of the East end line of said claim; proceeding clockwise go thence 300 feet to corner No. 1; thence 1500 feet to corner No. 2; thence 600 feet to corner No. 3; thence 1500 feet to corner No. 4; thence 300 feet to the before mentioned end center point.

Dated and posted on the grounds this 27 day of July, 1970.

AMERICAN SMELTING AND REFINING COMPANY

by S. G. Bowditch
Agent

MAP FILED IN A MC 48521

STATE OF ARIZONA

COUNTY OF PIMA

Notary Public and State Seal

I hereby certify that the within instrument was filed for record in the County of Pima, State of Arizona

HDA MAE SMYTH

County Recorder

Edna Mae Smyth
Deputy

No. 66865

Book 3851

Page 348

Date: 1970 OCT 14 PM 12 37

Request on: American Smelting + Refining

Filed	Index	Serial
		<u>11</u>
		<u>9284</u>

RECEIVED
B.L.M. AZ STATE OFFICE

JUL 17 1979

A MC 48761

NOTICE OF MINING LOCATION

10:30 A.M.
TUCSON, ARIZONA

LODE CLAIM

TO ALL WHOM IT MAY CONCERN:

This Mining Claim, the name of which is the SBE 222 Mining Claim, situate on lands belonging to the United States of America, and in which there are valuable mineral deposits, was entered upon and located for the purpose of exploration and purchase by AMERICAN SMELTING AND REFINING COMPANY, the undersigned, on the 27 day of July, 1970.

The length of this claim is 1500 feet, and I claim 50 feet in a Westerly direction and 1450 feet in an Easterly direction from the center of the location monument, at which this notice is posted, lengthwise of the claim, together with 300 feet in width of the surface grounds, on each side of the center of said claim. The general course of the lode deposit and premises is from the East to the West.

The claim is situated and located in the Silver Bell Mining District, in Pima County, in the State of Arizona. This notice is posted about 2500 feet south and 3900 feet west of the NE corner of Section 14, T.12S, R.9E, G & SR & B & M, and is bounded on the East by SBE 275, South by SBE 224, West by SBE 221, North by SBE 220.

The surface boundaries of the claim are marked upon the ground as follows: Beginning at a point in a westerly direction 50 feet from the location monument (at which this notice is posted), being in the center of the west end line of said claim; proceeding clockwise go thence 300 feet to corner No. 1; thence 1500 feet to corner No. 2; thence 600 feet to corner No. 3; thence 1500 feet to corner No. 4; thence 300 feet to the before mentioned end center point.

Dated and posted on the grounds this 27 day of July, 1970.


AMERICAN SMELTING AND REFINING COMPANY

by S. S. Bawditch
Agent

STATE OF ARIZONA

COUNTY OF PIMA

RECORDS DEPARTMENT



I hereby certify that the within
information was filed for record
in Pima County, State of Arizona

IDA MAE SMYTH

County Recorder

IDA MAE SMYTH

No. 66866

Book 3851

Date: 1970 OCT 14 PM 12 37

Filed by: American Smelting & Ref Co

BOOK 3851 PAGE 349

MAP FILED IN A MC 48521

RECEIVED
B.L.M. AZ STATE OFFICE

SILVER BELL EAST PROJECT
DOC. NO. 1 (89)

JUL 17 1979

NOTICE OF MINING LOCATION

48762

10.33 A.M.
TUCSON, ARIZONA

LODE CLAIM

A MC _____

TO ALL WHOM IT MAY CONCERN:

This Mining Claim, the name of which is the SBE 223 Mining Claim, situate on lands belonging to the United States of America, and in which there are valuable mineral deposits, was entered upon and located for the purpose of exploration and purchase by AMERICAN SMELTING AND REFINING COMPANY, the undersigned, on the 27 day of July, 1970.

The length of this claim is 1500 feet, and I claim 50 feet in an Easterly direction and 1450 feet in a Westerly direction from the center of the location monument, at which this notice is posted, lengthwise of the claim, together with 300 feet in width of the surface grounds, on each side of the center of said claim. The general course of the lode deposit and premises is from the East to the West.

The claim is situated and located in the Silver Bell Mining District, in Pima County, in the State of Arizona. This notice is posted about 3100 feet south and 4000 feet west of the NE corner of Section 17, T.12S, R.9E, G & SR & B & M and is bounded on the East by SBE 224, South by SBE 225, West by SBE 152, North by SBE 221.

The surface boundaries of the claim are marked upon the ground as follows: Beginning at a point in an Easterly direction 50 feet from the location monument (at which this notice is posted), being in the center of the East end line of said claim; proceeding clockwise go thence 300 feet to corner No. 1; thence 1500 feet to corner No. 2; thence 600 feet to corner No. 3; thence 1500 feet to corner No. 4; thence 300 feet to the before mentioned end center point.

Dated and posted on the grounds this 27 day of July, 1970.

AMERICAN SMELTING AND REFINING COMPANY

by J. F. Bawditch
Agent

MAP FILED IN A MC
48521

STATE OF ARIZONA
COUNTY OF PIMA
Witness my hand and Great Seal.
[Signature]

I hereby certify that the within instrument was filed for record in Pima County, State of Arizona

IDA MAE SHYTH
County Recorder

No. 66867
Book 3851 Page 350
Date: 1970 OCT 14 PM 12 37

Filed at: American Smelting & Ref Co.
[Signature]

BOOK 3851 PAGE 350

RECEIVED
B.L.M. AZ STATE OFFICE

SILVER BELL EAST PROJECT
DOC. NO. 1 (90)

Even 12S-2

JUL 17 1979

15000 L
TUCSON, ARIZONA

NOTICE OF MINING LOCATION

A MC 48763

LODE CLAIM

TO ALL WHOM IT MAY CONCERN:

This Mining Claim, the name of which is the SBE 224 Mining Claim, situate on lands belonging to the United States of America, and in which there are valuable mineral deposits, was entered upon and located for the purpose of exploration and purchase by AMERICAN SMELTING AND REFINING COMPANY, the undersigned, on the 27 day of July, 1970.

The length of this claim is 1500 feet, and I claim 50 feet in a Westerly direction and 1450 feet in an Easterly direction from the center of the location monument, at which this notice is posted, length-wise of the claim, together with 300 feet in width of the surface grounds, on each side of the center of said claim. The general course of the lode deposit and premises is from the East to the West.

The claim is situated and located in the Silver Bell Mining District, in Pima County, in the State of Arizona. This notice is posted about 3100 feet south and 3900 feet west of the NE corner of Section 14, T.12S, R.9E, G & SR & B & M, and is bounded on the East by SBE 277, South by SBE 226, West by SBE 223, North by SBE 222.

The surface boundaries of the claim are marked upon the ground as follows: Beginning at a point in a westerly direction 50 feet from the location monument (at which this notice is posted), being in the center of the west end line of said claim; proceeding clockwise go thence 300 feet to corner No. 1; thence 1500 feet to corner No. 2; thence 600 feet to corner No. 3; thence 1500 feet to corner No. 4; thence 300 feet to the before mentioned end center point.

Dated and posted on the grounds this 27 day of July, 1970.

AMERICAN SMELTING AND REFINING COMPANY

by J. J. Boudette
Agent 66883

STATE OF ARIZONA

COUNTY OF PIMA

I hereby certify that the within No. instrument was filed for record in Pima County, State of Arizona

Book 3851 Page 351

DOA NAME SYSTEM

Date: 1970 OCT 14 PM 12:37

County Recorder

Register

By Lila Mae Smith

American Smelting & Ref Co

Fee: 2.00

BOOK 3851 PAGE 351

MAP FILED IN A MC 48521

RECEIVED —
B.L.M. AZ STATE OFFICE

JUL 17 1979

NOTICE OF MINING LOCATION

A MC 48764

LODE CLAIM

TO ALL WHOM IT MAY CONCERN:

This Mining Claim, the name of which is the SBE 225 Mining Claim, situate on lands belonging to the United States of America, and in which there are valuable mineral deposits, was entered upon and located for the purpose of exploration and purchase by AMERICAN SMELTING AND REFINING COMPANY, the undersigned, on the 27 day of July, 1970.

The length of this claim is 1500 feet, and I claim 50 feet in an Easterly direction and 1450 feet in a Westerly direction from the center of the location monument, at which this notice is posted, lengthwise of the claim, together with 300 feet in width of the surface grounds, on each side of the center of said claim. The general course of the lode deposit and premises is from the East to the West.

The claim is situated and located in the Silver Bell Mining District, in Pima County, in the State of Arizona. This notice is posted about 3700 feet south and 4000 feet west of the NE corner of Section 14, T.12S, R.9E, G & SR & B & M and is bounded on the East by SBE 226, South by SBE 227, West by SBE 154, North by SBE 223.

The surface boundaries of the claim are marked upon the ground as follows: Beginning at a point in an Easterly direction 50 feet from the location monument (at which this notice is posted), being in the center of the East end line of said claim; proceeding clockwise go thence 300 feet to corner No. 1; thence 1500 feet to corner No. 2; thence 600 feet to corner No. 3; thence 1500 feet to corner No. 4; thence 300 feet to the before mentioned end center point.

Dated and posted on the grounds this 27 day of July, 1970.

AMERICAN SMELTING AND REFINING COMPANY

by S. G. Bowditch
Agent

66869

STATE OF ARIZONA

COUNTY OF PIMA

I hereby certify that the within instrument was filed for record in Pima County, State of Arizona

IDA MAE SMYTH
County Recorder

No. _____
Book 3851 Page 352
Date: 1970 OCT 14 PM 12:30

Request on: American Smelting & Refining Co.
By: Ida Mae Smyth
Fee: 2-

SEARCHED	INDEXED	SERIALIZED	FILED

MAP FILED IN A MC 48521

RECEIVED
B.L.M. AZ STATE OFFICE

A MC 48765

JUL 17 1979

NOTICE OF MINING LOCATION

3900 311
TUCSON, ARIZONA

LODE CLAIM

TO ALL WHOM IT MAY CONCERN:

This Mining Claim, the name of which is the SBE 226 Mining Claim, situate on lands belonging to the United States of America, and in which there are valuable mineral deposits, was entered upon and located for the purpose of exploration and purchase by AMERICAN SMELTING AND REFINING COMPANY, the undersigned, on the 27 day of July, 1970.

The length of this claim is 1500 feet, and I claim 50 feet in a Westerly direction and 1450 feet in an Easterly direction from the center of the location monument, at which this notice is posted, lengthwise of the claim, together with 300 feet in width of the surface grounds, on each side of the center of said claim. The general course of the lode deposit and premises is from the East to the West.

The claim is situated and located in the Silver Bell Mining District, in Pima County, in the State of Arizona. This notice is posted about 3700 feet south and 3900 feet west of the NE corner of Section 14, T.12S, R.9E, G & SR & B & M, and is bounded on the East by SBE 279, South by SBE 228, West by SBE 225, North by SBE 224.

The surface boundaries of the claim are marked upon the ground as follows: Beginning at a point in a westerly direction 50 feet from the location monument (at which this notice is posted), being in the center of the west end line of said claim; proceeding clockwise go thence 300 feet to corner No. 1; thence 1500 feet to corner No. 2; thence 600 feet to corner No. 3; thence 1500 feet to corner No. 4; thence 300 feet to the before mentioned end center point.

Dated and posted on the grounds this 27 day of July, 1970.

AMERICAN SMELTING AND REFINING COMPANY

by S. G. Bowditch
Agent

STATE OF ARIZONA }
COUNTY OF PIMA } ss
Witness my hand and Office Seal.

I hereby certify that the within instrument was filed for record in Pima County, State of Arizona

No. 66870
Book 3851 Page 353

IDA M. E. SMYTH
County Recorder

D. D. 1970 OCT 14
Request by American Smelting & Ref Co
By Ida Mae Smyth
Deputy
Reg. 00

Indexed	Filed	By

MAP FILED IN A MC 48521

RECEIVED
B.L.M. AZ STATE OFFICE

JUL 17 1979

NOTICE OF MINING LOCATION

A MC 48766

12345
67890

LODE CLAIM

TO ALL WHOM IT MAY CONCERN:

This Mining Claim, the name of which is the SBE 227 Mining Claim, situate on lands belonging to the United States of America, and in which there are valuable mineral deposits, was entered upon and located for the purpose of exploration and purchase by AMERICAN SMELTING AND REFINING COMPANY, the undersigned, on the 27 day of July, 1970.

The length of this claim is 1500 feet, and I claim 50 feet in an Easterly direction and 1450 feet in a Westerly direction from the center of the location monument, at which this notice is posted, lengthwise of the claim, together with 300 feet in width of the surface grounds, on each side of the center of said claim. The general course of the lode deposit and premises is from the East to the West.

The claim is situated and located in the Silver Bell Mining District, in Pima County, in the State of Arizona. This notice is posted about 1300 feet south and 4000 feet west of the NE corner of Section 14, T.12S, R.9E, G & SR & B & M and is bounded on the East by SBE 228, South by SBE 229, West by SBE 156, North by SBE 225.

The surface boundaries of the claim are marked upon the ground as follows: Beginning at a point in an Easterly direction 50 feet from the location monument (at which this notice is posted), being in the center of the East end line of said claim; proceeding clockwise go thence 300 feet to corner No. 1; thence 1500 feet to corner No. 2; thence 600 feet to corner No. 3; thence 1500 feet to corner No. 4; thence 300 feet to the before mentioned end center point.

Dated and posted on the grounds this 27 day of July, 1970.

AMERICAN SMELTING AND REFINING COMPANY

by J. J. Bowditch
Agent

MAP FILED IN A MC 48521

STATE OF ARIZONA

COMMISSIONER OF REGISTRATION

W. J. ... and G. ... Seal.

STATE OF ARIZONA
COMMISSIONER OF REGISTRATION
W. J. ... and G. ... Seal.

I hereby certify that the within instrument was filed for record in Pima County, State of Arizona

IDA MAE SMYTH

County Recorder

By Ida Mae Smyth
Deputy

No. 66871

Book 3851 Page 354

Date: 1970 OCT 14 PM 12 38

Request of: American Smelting & Ref Co

Fee: 2.00

BOOK 3851 PAGE 354

RECEIVED
B.L.M. AZ STATE OFF...

SILVER BELL EAST PROJECT
DOC. NO. 1 (94)

Even 12S-96

JUL 17 1979

48767

10:30 AM
TUCSON, ARIZONA

NOTICE OF MINING LOCATION

A MC _____

LODE CLAIM

TO ALL WHOM IT MAY CONCERN:

This Mining Claim, the name of which is the SBE 228 Mining Claim, situate on lands belonging to the United States of America, and in which there are valuable mineral deposits, was entered upon and located for the purpose of exploration and purchase by AMERICAN SMELTING AND REFINING COMPANY, the undersigned, on the 27 day of July, 1970.

The length of this claim is 1500 feet, and I claim 50 feet in a Westerly direction and 1450 feet in an Easterly direction from the center of the location monument, at which this notice is posted, lengthwise of the claim, together with 300 feet in width of the surface grounds, on each side of the center of said claim. The general course of the lode deposit and premises is from the East to the West.

The claim is situated and located in the Silver Bell Mining District, in Pima County, in the State of Arizona. This notice is posted about 4300 feet south and 3900 feet west of the NE corner of Section 14, T.12S, R.9E, G & SR & B & M, and is bounded on the East by SBE 281, South by SBE 230, West by SBE 227, North by SBE 226.

The surface boundaries of the claim are marked upon the ground as follows: Beginning at a point in a westerly direction 50 feet from the location monument (at which this notice is posted), being in the center of the west end line of said claim; proceeding clockwise go thence 300 feet to corner No. 1; thence 1500 feet to corner No. 2; thence 600 feet to corner No. 3; thence 1500 feet to corner No. 4; thence 300 feet to the before mentioned end center point.

Dated and posted on the grounds this 27 day of July, 1970.

AMERICAN SMELTING AND REFINING COMPANY

by D. G. Bowditch
Agent

STATE OF ARIZONA)
COUNTY OF PIMA)
V. J. ...)
Seal

I hereby certify that the within instrument was filed for record in Pima County, State of Arizona

IDA MAE SMYTH
County Recorder

No. 66872
Book 3851 Page 355

Date: 1970 OCT 14 PM 12:38
Request of: American Smelting
Fee: 2.00

FILED	INDEXED	SERIALIZED	FILED

48521

RECEIVED
B.L.M. AZ STATE OFFICE

JUL 17 1979

NOTICE OF MINING LOCATION

A MC 48768

LODE CLAIM

10:00 AM
LOCATION MONUMENT
TO ALL WHOM IT MAY CONCERN:

This Mining Claim, the name of which is the SBE 229 Mining Claim, situate on lands belonging to the United States of America, and in which there are valuable mineral deposits, was entered upon and located for the purpose of exploration and purchase by AMERICAN SMELTING AND REFINING COMPANY, the undersigned, on the 27 day of July, 1970.

The length of this claim is 1500 feet, and I claim 50 feet in an Easterly direction and 1450 feet in a Westerly direction from the center of the location monument, at which this notice is posted, lengthwise of the claim, together with 300 feet in width of the surface grounds, on each side of the center of said claim. The general course of the lode deposit and premises is from the East to the West.

The claim is situated and located in the Silver Bell Mining District, in Pima County, in the State of Arizona. This notice is posted about 4000 feet south and 4000 feet west of the NE corner of Section 14, T.12S, R.9E, G & SR & B & M and is bounded on the East by SBE 230, South by SBE 231 West by SBE 158, North by SBE 227.

The surface boundaries of the claim are marked upon the ground as follows: Beginning at a point in an Easterly direction 50 feet from the location monument (at which this notice is posted), being in the center of the East end line of said claim; proceeding clockwise go thence 300 feet to corner No. 1; thence 1500 feet to corner No. 2; thence 600 feet to corner No. 3; thence 1500 feet to corner No. 4; thence 300 feet to the before mentioned end center point.

Dated and posted on the grounds this 27 day of July, 1970.

AMERICAN SMELTING AND REFINING COMPANY

by J. J. Bowditch
Agent

MAP FILED IN A MC
48768

STATE OF ARIZONA

COUNTY OF PIMA

Witness my hand and Official Seal.

I hereby certify that the within instrument was filed for record in Pima County, State of Arizona

IDA MAE SMYTH

County Recorder

By Ida Mae Smyth
County Recorder

No.

Book

Date:

Request of:

Fee:

66873

3851

Page 356

1970 OCT 14, PM 12 38

American Smelting + Ref. Co.

2.00

Indexed	Page	Serial

2054 258

RECEIVED SILVER BELL EAST PROJECT
B.L.M. 77 OFFICE (96)

JUL 17 1979

10.00 AM
PIMSA, ARIZONA
NOTICE OF MINING LOCATION
LODE CLAIM

A MC 48769

TO ALL WHOM IT MAY CONCERN:

This Mining Claim, the name of which is the SBE 230 Mining Claim, situate on lands belonging to the United States of America, and in which there are valuable mineral deposits, was entered upon and located for the purpose of exploration and purchase by AMERICAN SMELTING AND REFINING COMPANY, the undersigned, on the 27 day of July, 1970.

The length of this claim is 1500 feet, and I claim 50 feet in a Westerly direction and 1450 feet in an Easterly direction from the center of the location monument, at which this notice is posted, length-wise of the claim, together with 300 feet in width of the surface grounds, on each side of the center of said claim. The general course of the lode deposit and premises is from the East to the West.

The claim is situated and located in the Silver Bell Mining District, in Pima County, in the State of Arizona. This notice is posted about 4900 feet south and 3900 feet west of the NE corner of Section 14, T.12S, R.9E, G & SR & B & M, and is bounded on the East by SBE 283, South by SBE 232, West by SBE 229, North by SBE 228.

The surface boundaries of the claim are marked upon the ground as follows: Beginning at a point in a westerly direction 50 feet from the location monument (at which this notice is posted), being in the center of the west end line of said claim; proceeding clockwise go thence 300 feet to corner No. 1; thence 1500 feet to corner No. 2; thence 600 feet to corner No. 3; thence 1500 feet to corner No. 4; thence 300 feet to the before mentioned end center point.

Dated and posted on the grounds this 27 day of July, 1970.

AMERICAN SMELTING AND REFINING COMPANY

by S. S. Rowditch
Agent

STATE OF ARIZONA

COUNTY OF PIMA

WITNESSETH

I hereby certify that the within instrument was filed for record in Pima County, State of Arizona

IDA MAE SMYTH

County Recorder

No. 66874

Book 3851 Page 357

Date: 1970 OCT 7 14 PM 12 38 of co
Requester of: American Smelting

Ida Mae Smyth
Recd

2 00

BOOK 3851 PAGE 357

MAP FILED IN A MC 48521

JUL 17 1979

10:00 AM
MINING DIVISION

NOTICE OF MINING LOCATION

A MC 48770

LODE CLAIM

TO ALL WHOM IT MAY CONCERN:

This Mining Claim, the name of which is the SBE 231 Mining Claim, situate on lands belonging to the United States of America, and in which there are valuable mineral deposits, was entered upon and located for the purpose of exploration and purchase by AMERICAN SMELTING AND REFINING COMPANY, the undersigned, on the 27 day of July, 1970.

The length of this claim is 1500 feet, and I claim 50 feet in an Easterly direction and 1450 feet in a Westerly direction from the center of the location monument, at which this notice is posted, lengthwise of the claim, together with 300 feet in width of the surface grounds, on each side of the center of said claim. The general course of the lode deposit and premises is from the East to the West.

The claim is situated and located in the Silver Bell Mining District, in Pima County, in the State of Arizona. This notice is posted about 200 feet south and 4000 feet west of the NE corner of Section 23, T.12S, R.9E, G & SR & B & M and is bounded on the East by SBE 232, South by SBE 233, West by SBE 160, North by SBE 229.

The surface boundaries of the claim are marked upon the ground as follows: Beginning at a point in an Easterly direction 50 feet from the location monument (at which this notice is posted), being in the center of the East end line of said claim; proceeding clockwise go thence 300 feet to corner No. 1; thence 1500 feet to corner No. 2; thence 600 feet to corner No. 3; thence 1500 feet to corner No. 4; thence 300 feet to the before mentioned end center point.

Dated and posted on the grounds this 27 day of July, 1970.

AMERICAN SMELTING AND REFINING COMPANY

by J. J. Bowditch
Agent

MAP FILED IN A MC 48521

STATE OF ARIZONA }
COUNTY OF PIMA } ss
Witness my hand and Official Seal.

I hereby certify that the within instrument was filed for record in Pima County, State of Arizona

IDA MAE SMYTH
County Recorder

No. 68875
Book 3851 Page 358
Date: 1970 OCT 14 PM 12 39

Request of: American Smelting + Ref Co
Fee: 2.00

INDEXED	FILED	BY
		<i>[Signature]</i>

2054 250

RECEIVED —
B.L.M. AZ STATE OFF.

SILVER BELL EAST PROJECT
DOC. NO. 1 (98)

Even 12S-3

JUL 17 1979

RECEIVED
PIMA COUNTY, ARIZONA

NOTICE OF MINING LOCATION

A MC 48771

LODE CLAIM

TO ALL WHOM IT MAY CONCERN:

This Mining Claim, the name of which is the SBE 232 Mining Claim, situate on lands belonging to the United States of America, and in which there are valuable mineral deposits, was entered upon and located for the purpose of exploration and purchase by AMERICAN SMELTING AND REFINING COMPANY, the undersigned, on the 27 day of July, 1970.

The length of this claim is 1500 feet, and I claim 50 feet in a Westerly direction and 1450 feet in an Easterly direction from the center of the location monument, at which this notice is posted, lengthwise of the claim, together with 300 feet in width of the surface grounds, on each side of the center of said claim. The general course of the lode deposit and premises is from the East to the West.

The claim is situated and located in the Silver Bell Mining District, in Pima County, in the State of Arizona. This notice is posted about 200 feet south and 3900 feet west of the NE corner of Section 23, T.12S, R.9E, G & SR & B & M, and is bounded on the East by SBE 285, South by SBE 234, West by SBE 231, North by SBE 230.

The surface boundaries of the claim are marked upon the ground as follows: Beginning at a point in a westerly direction 50 feet from the location monument (at which this notice is posted), being in the center of the west end line of said claim; proceeding clockwise go thence 300 feet to corner No. 1; thence 1500 feet to corner No. 2; thence 600 feet to corner No. 3; thence 1500 feet to corner No. 4; thence 300 feet to the before mentioned end center point.

Dated and posted on the grounds this 27 day of July, 1970.

AMERICAN SMELTING AND REFINING COMPANY

by S. G. Rowditch
Agent

MAP FILED IN A MC 48521

STATE OF ARIZONA }
COUNTY OF PIMA } ss
Witness my hand and Great Seal.

I hereby certify that this within instrument was filed for record in Pima County, State of Arizona

No. 66876
Book 3851
Date: 1970-07-17 Page 359
Filed 12-39

IDA MAE SMYTH

County Recorder
By Ida Mae Smyth
Registrar of
American Smelting & Ref. Co
Fee: 2.00

[Notary Seal]

RECEIVED
B.L.M. AZ STATE OFFICE

JUL 17 1979

NOTICE OF MINING LOCATION

48772

ARIZONA

LODE CLAIM

A MC

TO ALL WHOM IT MAY CONCERN:

This Mining Claim, the name of which is the SBE 233 Mining Claim, situate on lands belonging to the United States of America, and in which there are valuable mineral deposits, was entered upon and located for the purpose of exploration and purchase by AMERICAN SMELTING AND REFINING COMPANY, the undersigned, on the 27 day of July, 1970.

The length of this claim is 1500 feet, and I claim 50 feet in an Easterly direction and 1450 feet in a Westerly direction from the center of the location monument, at which this notice is posted, lengthwise of the claim, together with 300 feet in width of the surface grounds, on each side of the center of said claim. The general course of the lode deposit and premises is from the East to the West.

The claim is situated and located in the Silver Bell Mining District, in Pima County, in the State of Arizona. This notice is posted about 800 feet south and 1,000 feet west of the NE corner of Section 23, T.12S, R.9E, G & SR & B & M and is bounded on the East by SBE 234, South by SBE 235, West by SBE 162, North by SBE 231.

The surface boundaries of the claim are marked upon the ground as follows: Beginning at a point in an Easterly direction 50 feet from the location monument (at which this notice is posted), being in the center of the East end line of said claim; proceeding clockwise go thence 300 feet to corner No. 1; thence 1500 feet to corner No. 2; thence 600 feet to corner No. 3; thence 1500 feet to corner No. 4; thence 300 feet to the before mentioned end center point.

Dated and posted on the grounds this 27 day of July, 1970.

AMERICAN SMELTING AND REFINING COMPANY

by S. G. Bowditch
Agent

MAP FILED IN A MC 48521

STATE OF ARIZONA

COUNTY OF PIMA

Witness my hand and Official Seal

I hereby certify that the within instrument was filed for record in Pima County, State of Arizona

IDA MAE SRYTH

County Recorder

Ida Mae Sryth

No. 66877

Book 3851 Page 300

Date: 1970 OCT 12 File # 12-39
Request of: American Smelting & Ref Co
Fee: 2.00

Indexed	Filed	Serial
		<u>112</u>

RECEIVED
B.L.M. AZ STATE OFFICE

JUL 17 1979

A MC 48773

NOTICE OF MINING LOCATION

10.00
PIMA COUNTY, ARIZONA

LODE CLAIM

TO ALL WHOM IT MAY CONCERN:

This Mining Claim, the name of which is the SBE 234 Mining Claim, situate on lands belonging to the United States of America, and in which there are valuable mineral deposits, was entered upon and located for the purpose of exploration and purchase by AMERICAN SMELTING AND REFINING COMPANY, the undersigned, on the 27 day of July, 1970.

The length of this claim is 1500 feet, and I claim 50 feet in a Westerly direction and 1450 feet in an Easterly direction from the center of the location monument, at which this notice is posted, lengthwise of the claim, together with 300 feet in width of the surface grounds, on each side of the center of said claim. The general course of the lode deposit and premises is from the East to the West.

The claim is situated and located in the Silver Bell Mining District, in Pima County, in the State of Arizona. This notice is posted about 800 feet south and 3900 feet west of the NE corner of Section 23, T.12S, R.9E, G & SR & B & M, and is bounded on the East by SBE 287, South by SBE 236, West by SBE 233, North by SBE 232.

The surface boundaries of the claim are marked upon the ground as follows: Beginning at a point in a westerly direction 50 feet from the location monument (at which this notice is posted), being in the center of the west end line of said claim; proceeding clockwise go thence 300 feet to corner No. 1; thence 1500 feet to corner No. 2; thence 600 feet to corner No. 3; thence 1500 feet to corner No. 4; thence 300 feet to the before mentioned end center point.

Dated and posted on the grounds this 27 day of July, 1970.

AMERICAN SMELTING AND REFINING COMPANY

by S. J. Bowditch
Agent

STATE OF ARIZONA

COUNTY OF PIMA

Witness my hand and Official Seal.

Notary Public Seal

I hereby certify that the within instrument was filed for record in Pima County, State of Arizona

IDA MAE SMYTH

County Recorder

By Ida Mae Smyth

Deputy

No. 66878

Book 3851 Page 361

Date: 1970 OCT 14 PM 12 39

Request of: American Smelting & Ref Co

Fee: 2.00

BOOK 3851 PAGE 361

MAP FILED IN A MC 48524

RECEIVED
B.L.M. AZ STATE OFFICE

SILVER BELL EAST PROJECT
S. NO. 1 (101)

ODD 12S-9E

JUL 17 1979

48774

NOTICE OF MINING LOCATION

A MC

1220
PIMA, ARIZONA

LODE CLAIM

TO ALL WHOM IT MAY CONCERN:

This Mining Claim, the name of which is the SBE 235 Mining Claim, situate on lands belonging to the United States of America, and in which there are valuable mineral deposits, was entered upon and located for the purpose of exploration and purchase by AMERICAN SMELTING AND REFINING COMPANY, the undersigned, on the 27 day of July, 1970.

The length of this claim is 1500 feet, and I claim 50 feet in an Easterly direction and 1450 feet in a Westerly direction from the center of the location monument, at which this notice is posted, lengthwise of the claim, together with 300 feet in width of the surface grounds, on each side of the center of said claim. The general course of the lode deposit and premises is from the East to the West.

The claim is situated and located in the Silver Bell Mining District, in Pima County, in the State of Arizona. This notice is posted about 1400 feet south and 4000 feet west of the NE corner of Section 23, T.12S, R.9E, G & SR & B & M and is bounded on the East by SBE 236, South by SBE 237, West by SBE 164, North by SBE 233.

The surface boundaries of the claim are marked upon the ground as follows: Beginning at a point in an Easterly direction 50 feet from the location monument (at which this notice is posted), being in the center of the East end line of said claim; proceeding clockwise go thence 300 feet to corner No. 1; thence 1500 feet to corner No. 2; thence 600 feet to corner No. 3; thence 1500 feet to corner No. 4; thence 300 feet to the before mentioned end center point.

Dated and posted on the grounds this 27 day of July, 1970.

AMERICAN SMELTING AND REFINING COMPANY

by S. J. Bowditch
Agent

MAP FILED IN A MC
48521

STATE OF ARIZONA }
COUNTY OF PIMA } ss
Witness my hand and Official Seal.

I hereby certify that the within instrument was filed for record in Pima County, State of Arizona

IDA MAE SMYTH
County Recorder

No. 66879
Book 3851 Page 362

Date: 1970 OCT 14 PM 12:59

Request of: American Smelting & Ref. Co.
Fee: 2.00

Index	Page	Book

2054 989

RECEIVED
B.L.M. AZ STATE OFFICE

48775

JUL 17 1979

NOTICE OF MINING LOCATION

A MC

12.0000
PIMA, ARIZONA

LODE CLAIM

TO ALL WHOM IT MAY CONCERN:

This Mining Claim, the name of which is the SBE 236 Mining Claim, situate on lands belonging to the United States of America, and in which there are valuable mineral deposits, was entered upon and located for the purpose of exploration and purchase by AMERICAN SMELTING AND REFINING COMPANY, the undersigned, on the 27 day of July, 1970.

The length of this claim is 1500 feet, and I claim 50 feet in a Westerly direction and 1450 feet in an Easterly direction from the center of the location monument, at which this notice is posted, lengthwise of the claim, together with 300 feet in width of the surface grounds, on each side of the center of said claim. The general course of the lode deposit and premises is from the East to the West.

The claim is situated and located in the Silver Bell Mining District, in Pima County, in the State of Arizona. This notice is posted about 1400 feet south and 3900 feet west of the NE corner of Section 23, T.12S, R.9E, G & SR & B & M, and is bounded on the East by SBE 209, South by SBE 238, West by SBE 235, North by SBE 234.

The surface boundaries of the claim are marked upon the ground as follows: Beginning at a point in a westerly direction 50 feet from the location monument (at which this notice is posted), being in the center of the west end line of said claim; proceeding clockwise go thence 300 feet to corner No. 1; thence 1500 feet to corner No. 2; thence 600 feet to corner No. 3; thence 1500 feet to corner No. 4; thence 300 feet to the before mentioned end center point.

Dated and posted on the grounds this 27 day of July, 1970.

AMERICAN SMELTING AND REFINING COMPANY

by I. G. Bowditch
Agent

STATE OF ARIZONA

COUNTY OF PIMA

Witness my hand and Official Seal.

} ss

I hereby certify that the within instrument was filed for record in Pima County, State of Arizona

IDA MAE SMYTH

County Recorder

By IDA MAE SMYTH
Deputy

No. 66880
Book 3851 Page 363

Date: July 17 1979
Request of: American Smelting & Ref Co
Fee: 2.00

FILED	INDEXED	SERIALIZED	FILED

MAP FILED IN A MC 48521

RECEIVED
B.L.M. AZ STATE OFFICE

SILVER BELL EAST PROJECT
DOC. NO. 1 (103)

ODD 12S-9E

JUL 17 1979

NOTICE OF MINING LOCATION

48776

LOCATION

LODE CLAIM

A MC _____

TO ALL WHOM IT MAY CONCERN:

This Mining Claim, the name of which is the SBE 237 Mining Claim, situate on lands belonging to the United States of America, and in which there are valuable mineral deposits, was entered upon and located for the purpose of exploration and purchase by AMERICAN SMELTING AND REFINING COMPANY, the undersigned, on the 27 day of July, 1970.

The length of this claim is 1500 feet, and I claim 50 feet in an Easterly direction and 1450 feet in a Westerly direction from the center of the location monument, at which this notice is posted, lengthwise of the claim, together with 300 feet in width of the surface grounds, on each side of the center of said claim. The general course of the lode deposit and premises is from the East to the West.

The claim is situated and located in the Silver Bell Mining District, in Pima County, in the State of Arizona. This notice is posted about 2000 feet south and 4000 feet west of the NE corner of Section 23, T.12S, R.9E, G & SR & B & M and is bounded on the East by SBE 238, South by SBE 239, West by SBE 166, North by SBE 235.

The surface boundaries of the claim are marked upon the ground as follows: Beginning at a point in an Easterly direction 50 feet from the location monument (at which this notice is posted), being in the center of the East end line of said claim; proceeding clockwise go thence 300 feet to corner No. 1; thence 1500 feet to corner No. 2; thence 600 feet to corner No. 3; thence 1500 feet to corner No. 4; thence 300 feet to the before mentioned end center point.

Dated and posted on the grounds this 27 day of July, 1970.

AMERICAN SMELTING AND REFINING COMPANY

by J. G. Bowditch
Agent

STATE OF ARIZONA

COUNTY OF PIMA

Witness my hand and Official Seal.

I hereby certify that the within instrument was filed for record in Pima County, State of Arizona

IDA MAE SMYTH

County Recorder

By Ida Mae Smyth
-Deputy

No. 66881

3851
Book 1970 VOL 14 Page 364

Date:

Request of: American Smelting & Ref Co
Fee: 2.00

Indexed	Filed	Classified

MAP FILED IN A MC 48521

RECEIVED
B.L.M. AZ STATE OFFICE

JUL 17 1979

A MC 48777

1000
PIMA COUNTY ARIZONA

NOTICE OF MINING LOCATION

LODE CLAIM

TO ALL WHOM IT MAY CONCERN:

This Mining Claim, the name of which is the SBE 238 Mining Claim, situate on lands belonging to the United States of America, and in which there are valuable mineral deposits, was entered upon and located for the purpose of exploration and purchase by AMERICAN SMELTING AND REFINING COMPANY, the undersigned, on the 27 day of July, 1970.

The length of this claim is 1500 feet, and I claim 50 feet in a Westerly direction and 1450 feet in an Easterly direction from the center of the location monument, at which this notice is posted, lengthwise of the claim, together with 300 feet in width of the surface grounds, on each side of the center of said claim. The general course of the lode deposit and premises is from the East to the West.

The claim is situated and located in the Silver Bell Mining District, in Pima County, in the State of Arizona. This notice is posted about 2000 feet south and 3900 feet west of the NE corner of Section 23, T.12S, R.9E, G & SR & B & M, and is bounded on the East by SBE 291, South by SBE 240, West by SBE 237, North by SBE 236.

The surface boundaries of the claim are marked upon the ground as follows: Beginning at a point in a westerly direction 50 feet from the location monument (at which this notice is posted), being in the center of the west end line of said claim; proceeding clockwise go thence 300 feet to corner No. 1; thence 1500 feet to corner No. 2; thence 600 feet to corner No. 3; thence 1500 feet to corner No. 4; thence 300 feet to the before mentioned end center point.

Dated and posted on the grounds this 27 day of July, 1970.

AMERICAN SMELTING AND REFINING COMPANY

by J. G. Bouditch
Agent

STATE OF ARIZONA

COUNTY OF PIMA

Witness my hand and Official Seal.

I hereby certify that the within instrument was filed for record in Pima County, State of Arizona.

No. 66882
Book 3851 Page 365

IDA MAE SMYTH

County Recorder

Date: 1970 OCT 14 PM 12 39

Deputy

Request of: American Smelting & Ref Co

Fee: 2.00

Indexed	Filed	B. M.

BOOK 3851 PAGE 365

MAP FILED IN A MC 48521

RECEIVED
BLM. AZ STATE OFFICE

SILVER BELL EAST PROJECT
DOC. NO. 1 (105)

ODD 12S-9E

JUL 17 1979

12 10 1979
PROCESSED BY ONA

NOTICE OF MINING LOCATION

A MC 48778

LODE CLAIM

TO ALL WHOM IT MAY CONCERN:

This Mining Claim, the name of which is the SBE 239 Mining Claim, situate on lands belonging to the United States of America, and in which there are valuable mineral deposits, was entered upon and located for the purpose of exploration and purchase by AMERICAN SMELTING AND REFINING COMPANY, the undersigned, on the 27 day of July, 1970.

The length of this claim is 1500 feet, and I claim 50 feet in an Easterly direction and 1450 feet in a Westerly direction from the center of the location monument, at which this notice is posted, lengthwise of the claim, together with 300 feet in width of the surface grounds, on each side of the center of said claim. The general course of the lode deposit and premises is from the East to the West.

The claim is situated and located in the Silver Bell Mining District, in Pima County, in the State of Arizona. This notice is posted about 2600 feet south and 4000 feet west of the NE corner of Section 23, T.12S, R.9E, G & SR & B & M and is bounded on the East by SBE 240, South by SBE 241, West by SBE 163, North by SBE 237.

The surface boundaries of the claim are marked upon the ground as follows: Beginning at a point in an Easterly direction 50 feet from the location monument (at which this notice is posted), being in the center of the East end line of said claim; proceeding clockwise go thence 300 feet to corner No. 1; thence 1500 feet to corner No. 2; thence 600 feet to corner No. 3; thence 1500 feet to corner No. 4; thence 300 feet to the before mentioned end center point.

Dated and posted on the grounds this 27 day of July, 1970.

AMERICAN SMELTING AND REFINING COMPANY

by J. G. Bowditch
Agent

STATE OF ARIZONA

COUNTY OF PIMA

Witness my hand and Official Seal.

I hereby certify that the within instrument was filed for record in Pima County, State of Arizona

IDA MAE SMYTH

County Recorder

By IDA MAE SMYTH
County Recorder

No. 66883

Book 3851 Page 366

Date: 1970 OCT 14 PM 12 39

Request of: American Smelting & Ref Co
Fee: 2.00

INDEXED	PAGES	FILED

BOOK 3851 PAGE 366

MAP FILED IN A MC 48521

RECEIVED
B.L.M. AZ STATE OFFICE

JUL 17 1979

NOTICE OF MINING LOCATION

A MC 48779

LODE CLAIM

TO ALL WHOM IT MAY CONCERN:

This Mining Claim, the name of which is the SBE 240 Mining Claim, situate on lands belonging to the United States of America, and in which there are valuable mineral deposits, was entered upon and located for the purpose of exploration and purchase by AMERICAN SMELTING AND REFINING COMPANY, the undersigned, on the 27 day of July, 1970.

The length of this claim is 1500 feet, and I claim 50 feet in a Westerly direction and 1450 feet in an Easterly direction from the center of the location monument, at which this notice is posted, lengthwise of the claim, together with 300 feet in width of the surface grounds, on each side of the center of said claim. The general course of the lode deposit and premises is from the East to the West.

The claim is situated and located in the Silver Bell Mining District, in Pima County, in the State of Arizona. This notice is posted about 2600 feet south and 3500 feet west of the NE corner of Section 23, T.12S, R.9E, G & SR & B & M, and is bounded on the East by SBE 293, South by SBE 242, West by SBE 239, North by SBE 238.

The surface boundaries of the claim are marked upon the ground as follows: Beginning at a point in a westerly direction 50 feet from the location monument (at which this notice is posted), being in the center of the west end line of said claim; proceeding clockwise go thence 300 feet to corner No. 1; thence 1500 feet to corner No. 2; thence 600 feet to corner No. 3; thence 1500 feet to corner No. 4; thence 300 feet to the before mentioned end center point.

Dated and posted on the grounds this 27 day of July, 1970.

AMERICAN SMELTING AND REFINING COMPANY

by S. S. Bawitch

Agent No. 66884

STATE OF ARIZONA

COUNTY OF PIMA

Witness my hand and Official Seal.

I hereby certify that the within instrument was filed for record in Pima County, State of Arizona

Book 3851 Page 367

IDA MAE SMYTH

County Recorder

Date: 1970 OCT 17 Request of: American Smelting & Ref Co

Indexed	Filed	Classified

IDA MAE SMYTH
County Recorder

Fee: 2.00

BOOK 3851 PAGE 367

MAP FILED IN A MC 48521

RECEIVED
B.L.M. AZ STATE OFFICE

SILVER BELL EAST PROJECT
DOC. NO. 1 (107)

ODD 12S-9E

JUL 17 1979

NOTICE OF MINING LOCATION

A MC 48780

10:00 AM
TUESDAY, JULY 17, 1979

LODE CLAIM

TO ALL WHOM IT MAY CONCERN:

This Mining Claim, the name of which is the SBE 241 Mining Claim, situate on lands belonging to the United States of America, and in which there are valuable mineral deposits, was entered upon and located for the purpose of exploration and purchase by AMERICAN SMELTING AND REFINING COMPANY, the undersigned, on the 27 day of July, 1970.

The length of this claim is 1500 feet, and I claim 50 feet in an Easterly direction and 1450 feet in a Westerly direction from the center of the location monument, at which this notice is posted, lengthwise of the claim, together with 300 feet in width of the surface grounds, on each side of the center of said claim. The general course of the lode deposit and premises is from the East to the West.

The claim is situated and located in the Silver Bell Mining District, in Pima County, in the State of Arizona. This notice is posted about 3200 feet south and 4000 feet west of the NE corner of Section 23, T.12S, R.9E, G & SR & B & M and is bounded on the East by SBE 242, South by SBE 243, West by SBE 170, North by SBE 239.

The surface boundaries of the claim are marked upon the ground as follows: Beginning at a point in an Easterly direction 50 feet from the location monument (at which this notice is posted), being in the center of the East end line of said claim; proceeding clockwise go thence 300 feet to corner No. 1; thence 1500 feet to corner No. 2; thence 600 feet to corner No. 3; thence 1500 feet to corner No. 4; thence 300 feet to the before mentioned end center point.

Dated and posted on the grounds this 27 day of July, 1970.

AMERICAN SMELTING AND REFINING COMPANY

by J. J. Bowditch
Agent

STATE OF ARIZONA

COUNTY OF PIMA

Witness my hand and Official Seal.

I hereby certify that the within instrument was filed for record in Pima County, State of Arizona

IDA MAE SMYTH

County Recorder

IDA MAE SMYTH
Recorder

No. 66885

Book 3851 Page 368

Date: 1970 OCT 14 PM 12 40

Request of: American Smelting + Ref. Co.
Fee: 2⁰⁰

Indexed	Filed	Classified
		<u>AC</u>

BOOK 3851 PAGE 368

MAP FILED IN A MC 48521

RECEIVED
B.L.M. AZ STATE OFFICE

JUL 17 1979

NOTICE OF MINING LOCATION

A MC 48781

RECEIVED
PIMA COUNTY

LODE CLAIM

TO ALL WHOM IT MAY CONCERN:

This Mining Claim, the name of which is the SBE 242 Mining Claim, situate on lands belonging to the United States of America, and in which there are valuable mineral deposits, was entered upon and located for the purpose of exploration and purchase by AMERICAN SMELTING AND REFINING COMPANY, the undersigned, on the 27 day of July, 1970.

The length of this claim is 1500 feet, and I claim 50 feet in a Westerly direction and 1450 feet in an Easterly direction from the center of the location monument, at which this notice is posted, lengthwise of the claim, together with 300 feet in width of the surface grounds, on each side of the center of said claim. The general course of the lode deposit and premises is from the East to the West.

The claim is situated and located in the Silver Bell Mining District, in Pima County, in the State of Arizona. This notice is posted about 3200 feet south and 3900 feet west of the NE corner of Section 23, T.12S, R.9E, G & SR & B & M, and is bounded on the East by SBE 295, South by SBE 244, West by SBE 241, North by SBE 240.

The surface boundaries of the claim are marked upon the ground as follows: Beginning at a point in a westerly direction 50 feet from the location monument (at which this notice is posted), being in the center of the west end line of said claim; proceeding clockwise go thence 300 feet to corner No. 1; thence 1500 feet to corner No. 2; thence 600 feet to corner No. 3; thence 1500 feet to corner No. 4; thence 300 feet to the before mentioned end center point.

Dated and posted on the grounds this 27 day of July, 1970.

AMERICAN SMELTING AND REFINING COMPANY

by J. J. Bowditch
Agent

STATE OF ARIZONA

COUNTY OF PIMA

Witness my hand and Official Seal,

I hereby certify that the within instrument was filed for record in Pima County, State of Arizona

No. 66888
Book 3851 Page 369

IDA MAE SMYTH

County Recorder

By John...
Deputy

Date: 1970
Request of: American Smelting & Refining Co
Fee: 2.00

Indexed	Filed	Classified
		<u>AC</u>

MAP FILED IN A MC 48521

RECEIVED
B.L.M. AZ STATE OFFICE

JUL 17 1979

NOTICE OF MINING LOCATION

48782
A MC _____

ENGINEER, ARIZONA

LODE CLAIM

TO ALL WHOM IT MAY CONCERN:

This Mining Claim, the name of which is the SBE 243 Mining Claim, situate on lands belonging to the United States of America, and in which there are valuable mineral deposits, was entered upon and located for the purpose of exploration and purchase by AMERICAN SMELTING AND REFINING COMPANY, the undersigned, on the 27 day of July, 1970.

The length of this claim is 1500 feet, and I claim 50 feet in an Easterly direction and 1450 feet in a Westerly direction from the center of the location monument, at which this notice is posted, lengthwise of the claim, together with 300 feet in width of the surface grounds, on each side of the center of said claim. The general course of the lode deposit and premises is from the East to the West.

The claim is situated and located in the Silver Bell Mining District, in Pima County, in the State of Arizona. This notice is posted about 3800 feet south and 4000 feet west of the NE corner of Section 23, T.12S, R.9E, G & SR & B & M and is bounded on the East by SBE 244, South by SBE 245, West by SBE 172, North by SBE 241.

The surface boundaries of the claim are marked upon the ground as follows: Beginning at a point in an Easterly direction 50 feet from the location monument (at which this notice is posted), being in the center of the East end line of said claim; proceeding clockwise go thence 300 feet to corner No. 1; thence 1500 feet to corner No. 2; thence 600 feet to corner No. 3; thence 1500 feet to corner No. 4; thence 300 feet to the before mentioned end center point.

Dated and posted on the grounds this 27 day of July, 1970.

AMERICAN SMELTING AND REFINING COMPANY

by S. J. Bowditch
Agent

66887

STATE OF ARIZONA }
COUNTY OF PIMA } ss

I hereby certify that the within instrument was filed for record in Pima County, State of Arizona

No. _____
Book 3851 Page 376
Date: 1970 OCT 14 PM 12 40

Witness my hand and Official Seal.

IDA MAE SMYTH
County Recorder

Request of: American Smelting + Ref Co
IDA MAE SMYTH
Deputy
Fee: 2.00

Indexed	Filed	Examined
		<u>100</u>

MAP FILED IN A MC 48521

RECEIVED
B.L.M. FIELD OFFICE

48783

JUL 17 1979

NOTICE OF MINING LOCATION

A MC _____

RECEIVED
PIMA COUNTY

LODE CLAIM

TO ALL WHOM IT MAY CONCERN:

This Mining Claim, the name of which is the SBE 244 Mining Claim, situate on lands belonging to the United States of America, and in which there are valuable mineral deposits, was entered upon and located for the purpose of exploration and purchase by AMERICAN SMELTING AND REFINING COMPANY, the undersigned, on the 27 day of July, 1970.

The length of this claim is 1500 feet, and I claim 50 feet in a Westerly direction and 1450 feet in an Easterly direction from the center of the location monument, at which this notice is posted, lengthwise of the claim, together with 300 feet in width of the surface grounds, on each side of the center of said claim. The general course of the lode deposit and premises is from the East to the West.

The claim is situated and located in the Silver Bell Mining District, in Pima County, in the State of Arizona. This notice is posted about 3800 feet south and 3900 feet west of the NE corner of Section 23, T.12S, R.9E, G & SR & B & M, and is bounded on the East by SBE 297, South by SBE 246, West by SBE 243, North by SBE 242.

The surface boundaries of the claim are marked upon the ground as follows: Beginning at a point in a westerly direction 50 feet from the location monument (at which this notice is posted), being in the center of the west end line of said claim; proceeding clockwise go thence 300 feet to corner No. 1; thence 1500 feet to corner No. 2; thence 600 feet to corner No. 3; thence 1500 feet to corner No. 4; thence 300 feet to the before mentioned end center point.

Dated and posted on the grounds this 27 day of July, 1970.

AMERICAN SMELTING AND REFINING COMPANY

by J. J. Bausch
Agent

STATE OF ARIZONA
COUNTY OF PIMA

I hereby certify that the within instrument was filed for record in Pima County, State of Arizona

No. 66883
Book 3851 Page 371
Date: 1970 OCT 14 PM 12 40

Witness my hand and Official Seal.

IDA MAE SMYTH

County Recorder

Request of: American Smelting & Ref. Co.
By: Ida Mae Smyth
Fee: 9.00

Indexed	Filed	Examined

MAP FILED IN A MC 48521

RECEIVED
B.L.M. AZ STATE OFFICE

JUL 17 1979

NOTICE OF MINING LOCATION

A MC 48784

12-3-79
PIMA COUNTY

LODE CLAIM

TO ALL WHOM IT MAY CONCERN:

This Mining Claim, the name of which is the SBE 245 Mining Claim, situate on lands belonging to the United States of America, and in which there are valuable mineral deposits, was entered upon and located for the purpose of exploration and purchase by AMERICAN SMELTING AND REFINING COMPANY, the undersigned, on the 27 day of July, 1970.

The length of this claim is 1500 feet, and I claim 50 feet in an Easterly direction and 1450 feet in a Westerly direction from the center of the location monument, at which this notice is posted, lengthwise of the claim, together with 300 feet in width of the surface grounds, on each side of the center of said claim. The general course of the lode deposit and premises is from the East to the West.

The claim is situated and located in the Silver Bell Mining District, in Pima County, in the State of Arizona. This notice is posted about 4400 feet south and 4000 feet west of the NE corner of Section 23, T.12S, R.9E, G & SR & B & M and is bounded on the East by SBE 246, South by SBE 247, West by SBE 174, North by SBE 243.

The surface boundaries of the claim are marked upon the ground as follows: Beginning at a point in an Easterly direction 50 feet from the location monument (at which this notice is posted), being in the center of the East end line of said claim; proceeding clockwise go thence 300 feet to corner No. 1; thence 1500 feet to corner No. 2; thence 600 feet to corner No. 3; thence 1500 feet to corner No. 4; thence 300 feet to the before mentioned end center point.

Dated and posted on the grounds this 27 day of July, 1970.

AMERICAN SMELTING AND REFINING COMPANY

by S. J. Bowditch
Agent

MAP FILED IN A MC 48521

STATE OF ARIZONA

COUNTY OF PIMA

Witness my hand and Official Seal.

I hereby certify that the within in the report was filed for record in Pima County, State of Arizona

IDA MAE SMYTH

County Recorder

By Ida Mae Smyth
Deputy

No. 66089
Book 3851 Page 372
Date: 1970 JUL 14 File 12 40

Request of:

American Smelting
Fees 2.00

+ Ref. co

Indexed	Filed	Serialized
		<u>ML</u>

2254 279

RECEIVED
B.L.M. AZ STATE OFFICE

SILVER BELL EAST PROJECT
DOC. NO. 1 (112)

Even 12S-

JUL 17 1979

A MC 48785

10.00 / 1.00
TUCSON, ARIZONA

NOTICE OF MINING LOCATION
LODE CLAIM

TO ALL WHOM IT MAY CONCERN:

This Mining Claim, the name of which is the SBE 246 Mining Claim, situate on lands belonging to the United States of America, and in which there are valuable mineral deposits, was entered upon and located for the purpose of exploration and purchase by AMERICAN SMELTING AND REFINING COMPANY, the undersigned, on the 27 day of July, 1970.

The length of this claim is 1500 feet, and I claim 50 feet in a Westerly direction and 1450 feet in an Easterly direction from the center of the location monument, at which this notice is posted, lengthwise of the claim, together with 300 feet in width of the surface grounds, on each side of the center of said claim. The general course of the lode deposit and premises is from the East to the West.

The claim is situated and located in the Silver Bell Mining District, in Pima County, in the State of Arizona. This notice is posted about 4400 feet south and 3900 feet west of the NE corner of Section 23, T.12S, R.9E, G & SR & B & M, and is bounded on the East by SBE 299, South by SBE 248, West by SBE 245, North by SBE 244.

The surface boundaries of the claim are marked upon the ground as follows: Beginning at a point in a westerly direction 50 feet from the location monument (at which this notice is posted), being in the center of the west end line of said claim; proceeding clockwise go thence 300 feet to corner No. 1; thence 1500 feet to corner No. 2; thence 600 feet to corner No. 3; thence 1500 feet to corner No. 4; thence 300 feet to the before mentioned end center point.

Dated and posted on the grounds this 27 day of July, 1970.

AMERICAN SMELTING AND REFINING COMPANY

by J. Bowditch
Agent

STATE OF ARIZONA

COUNTY OF PIMA

Witness my hand and Official Seal.

I hereby certify that the within instrument was filed for record in Pima County, State of Arizona

No. 66890
Book 3851 Page 373

IDA MAE SMYTH

County Recorder

By Ida Mae Smyth
Deputy

Date: JUL 14 PM 12 40
Re: American Smelting + Ref Co
Fee: 2.00

Indexed	Filed	Examined
		<u>AC</u>

page 3851 over 373

MAP FILED IN A MC 48521

JUL 17 1979

1200 A.M.
TUCSON, ARIZONA

NOTICE OF MINING LOCATION

A MC 48786

LODE CLAIM

TO ALL WHOM IT MAY CONCERN:

This Mining Claim, the name of which is the SBE 247 Mining Claim, situate on lands belonging to the United States of America, and in which there are valuable mineral deposits, was entered upon and located for the purpose of exploration and purchase by AMERICAN SMELTING AND REFINING COMPANY, the undersigned, on the 27 day of July, 1970.

The length of this claim is 1500 feet, and I claim 50 feet in an Easterly direction and 1450 feet in a Westerly direction from the center of the location monument, at which this notice is posted, lengthwise of the claim, together with 300 feet in width of the surface grounds, on each side of the center of said claim. The general course of the lode deposit and premises is from the East to the West.

The claim is situated and located in the Silver Bell Mining District, in Pima County, in the State of Arizona. This notice is posted about 5000 feet south and 4000 feet west of the NE corner of Section 23, T.12S, R.9E, G & SR & B & M and is bounded on the East by SBE 248, South by SBE --, West by SBE 176, North by SBE 245.

The surface boundaries of the claim are marked upon the ground as follows: Beginning at a point in an Easterly direction 50 feet from the location monument (at which this notice is posted), being in the center of the East end line of said claim; proceeding clockwise go thence 300 feet to corner No. 1; thence 1500 feet to corner No. 2; thence 600 feet to corner No. 3; thence 1500 feet to corner No. 4; thence 300 feet to the before mentioned end center point.

Dated and posted on the grounds this 27 day of July, 1970.

AMERICAN SMELTING AND REFINING COMPANY

by J. J. Bowditch
Agent

STATE OF ARIZONA }
COUNTY OF PIMA } ss
Witness my hand and Official Seal.

I hereby certify that the within instrument was filed for record in Pima County, State of Arizona

IDA MAE SMYTH

County Recorder

By Ida Mae Smyth
Deputy

No. 63891

Book 3851 Page 374

Date: 1970 OCT 14 PM 12 40

Request of: American Smelting & Ref Co
Fee: 2.00

Indexed	Filed	Classified
		<u>MC</u>

MAP FILED IN A MC 48521

RECEIVED
B.L.M. AZ STATE OFFICE

A MC 48787

JUL 17 1979

NOTICE OF MINING LOCATION

LODE CLAIM

1050 A.M.
[RECEIVED] ONA

TO ALL WHOM IT MAY CONCERN:

This Mining Claim, the name of which is the SBE 248 Mining Claim, situate on lands belonging to the United States of America, and in which there are valuable mineral deposits, was entered upon and located for the purpose of exploration and purchase by AMERICAN SMELTING AND REFINING COMPANY, the undersigned, on the 27 day of July, 1970.

The length of this claim is 1500 feet, and I claim 50 feet in a Westerly direction and 1450 feet in an Easterly direction from the center of the location monument, at which this notice is posted, lengthwise of the claim, together with 300 feet in width of the surface grounds, on each side of the center of said claim. The general course of the lode deposit and premises is from the East to the West.

The claim is situated and located in the Silver Bell Mining District, in Pima County, in the State of Arizona. This notice is posted about 5000 feet south and 3900 feet west of the NE corner of Section 23, T.12S, R.9E, G & SR & B & M, and is bounded on the East by SBE 301, South by SBE ---, West by SBE 247, North by SBE 246.

The surface boundaries of the claim are marked upon the ground as follows: Beginning at a point in a westerly direction 50 feet from the location monument (at which this notice is posted), being in the center of the west end line of said claim; proceeding clockwise go thence 300 feet to corner No. 1; thence 1500 feet to corner No. 2; thence 600 feet to corner No. 3; thence 1500 feet to corner No. 4; thence 300 feet to the before mentioned end center point.

Dated and posted on the grounds this 27 day of July, 1970.

AMERICAN SMELTING AND REFINING COMPANY

by J. G. Boardman
Agent

STATE OF ARIZONA }
COUNTY OF PIMA } ss
Witness my hand and Official Seal.

I hereby certify that the within instrument was filed for record in Pima County, State of Arizona

IDA MAE SMYTH

County Recorder

Ida Mae Smyth
County Recorder

No. 65892

Book 3851 Page 375

Date:

1970 OCT 14
American Smelting & Ref. Co.

SEARCHED	INDEXED	SERIALIZED

BOOK 3851 PAGE 375

2.00

MAP FILED IN A MC 48521

RECEIVED
B.L.M. / ZONE OFFICE

48788

JUL 17 1979

NOTICE OF MINING LOCATION

A MC _____

LODE CLAIM

TO ALL WHOM IT MAY CONCERN:

This Mining Claim, the name of which is the SBE 265 Mining Claim, situate on lands belonging to the United States of America, and in which there are valuable mineral deposits, was entered upon and located for the purpose of exploration and purchase by AMERICAN SMELTING AND REFINING COMPANY, the undersigned, on the 27 day of July, 1970.

The length of this claim is 1500 feet, and I claim 50 feet in an Easterly direction and 1450 feet in a Westerly direction from the center of the location monument, at which this notice is posted, lengthwise of the claim, together with 300 feet in width of the surface grounds, on each side of the center of said claim. The general course of the lode deposit and premises is from the East to the West.

The claim is situated and located in the Silver Bell Mining District, in Pima County, in the State of Arizona. This notice is posted about 4800 feet south and 1370 feet west of the NE corner of Section 11, T.12S, R.9E, G & SR & B & M and is bounded on the East by SBE 266, South by SBE 267, West by SBE 212, North by SBE 263.

The surface boundaries of the claim are marked upon the ground as follows: Beginning at a point in an Easterly direction 50 feet from the location monument (at which this notice is posted), being in the center of the East end line of said claim; proceeding clockwise go thence 300 feet to corner No. 1; thence 1500 feet to corner No. 2; thence 600 feet to corner No. 3; thence 1500 feet to corner No. 4; thence 300 feet to the before mentioned end center point.

Dated and posted on the grounds this 27 day of July, 1970.

AMERICAN SMELTING AND REFINING COMPANY

by S. G. Bowditch
Agent

66893

STATE OF ARIZONA

COUNTY OF PIMA

Witness my hand and Official Seal.

} ss

I hereby certify that the within instrument was filed for record in Pima County, State of Arizona

No.

3851

Book

1970 OCT 14

Page

376

12-41

IDA MAE SMYTH

Date:

County Recorder

Request of:

By Ida Mae Smyth

Deputy-

Fee:

American Smelting & Ref. Co.

Indexed	Page	Book
		<u>11</u>

BOOK 3851 PAGE 376

2 00

MAP FILED IN A MC 48521

RECEIVED
B.L.M. AZ OFFICE

JUL 17 1979

NOTICE OF MINING LOCATION

A MC ~~18789~~

LODE CLAIM

TO ALL WHOM IT MAY CONCERN:

This Mining Claim, the name of which is the SBE 266 Mining Claim, situate on lands belonging to the United States of America, and in which there are valuable mineral deposits, was entered upon and located for the purpose of exploration and purchase by AMERICAN SMELTING AND REFINING COMPANY, the undersigned, on the 27 day of July, 1970.

The length of this claim is 1500 feet, and I claim 50 feet in a Westerly direction and 1450 feet in an Easterly direction from the center of the location monument, at which this notice is posted, lengthwise of the claim, together with 300 feet in width of the surface grounds, on each side of the center of said claim. The general course of the lode deposit and premises is from the East to the West.

The claim is situated and located in the Silver Bell Mining District, in Pima County, in the State of Arizona. This notice is posted about 4800 feet south and 1270 feet west of the NE corner of Section 11, T.12S, R.9E, G & SR & B & M, and is bounded on the East by SBE 337, South by SBE 268, West by SBE 265, North by SBE 264.

The surface boundaries of the claim are marked upon the ground as follows: Beginning at a point in a westerly direction 50 feet from the location monument (at which this notice is posted), being in the center of the west end line of said claim; proceeding clockwise go thence 300 feet to corner No. 1; thence 1500 feet to corner No. 2; thence 600 feet to corner No. 3; thence 1500 feet to corner No. 4; thence 300 feet to the before mentioned end center point.

Dated and posted on the grounds this 27 day of July, 1970.

AMERICAN SMELTING AND REFINING COMPANY

by S. J. Bourditch
Agent

STATE OF ARIZONA

COUNTY OF PIMA

Witness my hand and Official Seal.

I hereby certify that the within instrument was filed for record in Pima County, State of Arizona

No. 66894
Book 3851 Page 377

IDA MAE SMYTH

County Recorder

By Ida Mae Smyth
Deputy

1970-GOT-14-11-12-11
Filed in

American Smelting & Ref. Co.
Fee: 2.00

Indexed	Filed	Recorded

copy 3254 277

MAP FILED IN A MC 48521

RECEIVED
B.L.M. AZ STATE OFFICE

JUL 17 1979

NOTICE OF MINING LOCATION

48790

A MC _____

10:00 A.M.
TUCSON, ARIZONA

LODE CLAIM

TO ALL WHOM IT MAY CONCERN:

This Mining Claim, the name of which is the SBE 267 Mining Claim, situate on lands belonging to the United States of America, and in which there are valuable mineral deposits, was entered upon and located for the purpose of exploration and purchase by AMERICAN SMELTING AND REFINING COMPANY, the undersigned, on the 27 day of July, 1970.

The length of this claim is 1500 feet, and I claim 50 feet in an Easterly direction and 1450 feet in a Westerly direction from the center of the location monument, at which this notice is posted, lengthwise of the claim, together with 300 feet in width of the surface grounds, on each side of the center of said claim. The general course of the lode deposit and premises is from the East to the West.

The claim is situated and located in the Silver Bell Mining District, in Pima County, in the State of Arizona. This notice is posted about 100 feet south and 1370 feet west of the NE corner of Section 14, T.12S, R.9E, G & SR & B & M and is bounded on the East by SBE 268, South by SBE 269, West by SBE 214, North by SBE 265.

The surface boundaries of the claim are marked upon the ground as follows: Beginning at a point in an Easterly direction 50 feet from the location monument (at which this notice is posted), being in the center of the East end line of said claim; proceeding clockwise go thence 300 feet to corner No. 1; thence 1500 feet to corner No. 2; thence 600 feet to corner No. 3; thence 1500 feet to corner No. 4; thence 300 feet to the before mentioned end center point.

Dated and posted on the grounds this 27 day of July, 1970.

AMERICAN SMELTING AND REFINING COMPANY

by S. J. Boardman
Agent

MAP FILED IN A MC 48521

STATE OF ARIZONA

COUNTY OF PIMA

Witness my hand and Official Seal.

I hereby certify that the within instrument was filed for record in Pima County, State of Arizona

IDA MAE SMYTH

County Recorder

By Ida Mae Smyth

No. 66895

Book 3851 Page 378

Date: 1970 OCT 14

Request of: American Smelting & Ref Co.

Fees: 2.00

INDEXED	RECORDED	FILED
		<u>PC</u>

9954 970

RECEIVED
B.L.M. AZ STATE OFFICE

JUL 17 1979

NOTICE OF MINING LOCATION

A MC 48791

LODE CLAIM

110001
[RECEIVED] [ON]

TO ALL WHOM IT MAY CONCERN:

This Mining Claim, the name of which is the SBE 268 Mining Claim, situate on lands belonging to the United States of America, and in which there are valuable mineral deposits, was entered upon and located for the purpose of exploration and purchase by AMERICAN SMELTING AND REFINING COMPANY, the undersigned, on the 27 day of July, 1970.

The length of this claim is 1500 feet, and I claim 50 feet in a Westerly direction and 1450 feet in an Easterly direction from the center of the location monument, at which this notice is posted, length-wise of the claim, together with 300 feet in width of the surface grounds, on each side of the center of said claim. The general course of the lode deposit and premises is from the East to the West.

The claim is situated and located in the Silver Bell Mining District, in Pima County, in the State of Arizona. This notice is posted about 100 feet south and 1270 feet west of the NE corner of Section 14, T.12S, R.9E, G & SR & B & M, and is bounded on the East by SBE 339, South by SBE 270, West by SBE 267, North by SBE 266.

The surface boundaries of the claim are marked upon the ground as follows: Beginning at a point in a westerly direction 50 feet from the location monument (at which this notice is posted), being in the center of the west end line of said claim; proceeding clockwise go thence 300 feet to corner No. 1; thence 1500 feet to corner No. 2; thence 600 feet to corner No. 3; thence 1500 feet to corner No. 4; thence 300 feet to the before mentioned end center point.

Dated and posted on the grounds this 27 day of July, 1970.

AMERICAN SMELTING AND REFINING COMPANY

by J. G. Bowditch
Agent

STATE OF ARIZONA

COUNTY OF PIMA

County Recorder

I hereby certify that the within instrument was filed for record in Pima County, State of Arizona

IDA MAE SMYTH

County Recorder

Ida Mae Smyth

No. 66896

Book 1970 OCT 14 Page 379


Date: 3851

Prepared by:

American Smelting

Page: 200

MAP FILED IN A MC 48521



2254 270

RECEIVED
B.L.M. AZ STATE OFFICE

JUL 17 1979

NOTICE OF MINING LOCATION

A MC 48792

LODE CLAIM

TO ALL WHOM IT MAY CONCERN:

This Mining Claim, the name of which is the SBE 269 Mining Claim, situate on lands belonging to the United States of America, and in which there are valuable mineral deposits, was entered upon and located for the purpose of exploration and purchase by AMERICAN SMELTING AND REFINING COMPANY, the undersigned, on the 27 day of July, 1970.

The length of this claim is 1500 feet, and I claim 50 feet in an Easterly direction and 1450 feet in a Westerly direction from the center of the location monument, at which this notice is posted, lengthwise of the claim, together with 300 feet in width of the surface grounds, on each side of the center of said claim. The general course of the lode deposit and premises is from the East to the West.

The claim is situated and located in the Silver Bell Mining District, in Pima County, in the State of Arizona. This notice is posted about 700 feet south and 1370 feet west of the NE corner of Section 14, T.12S, R.9E, G & SR & B & M and is bounded on the East by SBE 270, South by SBE 271, West by SBE 216, North by SBE 267.

The surface boundaries of the claim are marked upon the ground as follows: Beginning at a point in an Easterly direction 50 feet from the location monument (at which this notice is posted), being in the center of the East end line of said claim; proceeding clockwise go thence 300 feet to corner No. 1; thence 1500 feet to corner No. 2; thence 600 feet to corner No. 3; thence 1500 feet to corner No. 4; thence 300 feet to the before mentioned end center point.

Dated and posted on the grounds this 27 day of July, 1970.

AMERICAN SMELTING AND REFINING COMPANY

by J. J. Rowditch
Agent

MAP FILED IN A MC 48521

STATE OF ARIZONA

COUNTY OF PIMA

Recorder of Deeds and County Seal

I hereby certify that the within instrument was filed for record in Pima County, State of Arizona

IDA MAE SMYTH

County Recorder

By Ida Mae Smyth

No. 68897
Book 3851 Page 380

Date: 1970 OCT 14 PM 12 41

Request of: American Smelting + Ref Co
Fee: 2.00

RECORDED
INDEXED

2254 200

RECEIVED
B.L.M. AZ STATE OFFICE

JUL 17 1979

NOTICE OF MINING LOCATION

A MC 48793

1979
PIMA COUNTY, ARIZONA

LODE CLAIM

TO ALL WHOM IT MAY CONCERN:

This Mining Claim, the name of which is the SBE 270 Mining Claim, situate on lands belonging to the United States of America, and in which there are valuable mineral deposits, was entered upon and located for the purpose of exploration and purchase by AMERICAN SMELTING AND REFINING COMPANY, the undersigned, on the 27 day of July, 1970.

The length of this claim is 1500 feet, and I claim 50 feet in a Westerly direction and 1450 feet in an Easterly direction from the center of the location monument, at which this notice is posted, length-wise of the claim, together with 300 feet in width of the surface grounds, on each side of the center of said claim. The general course of the lode deposit and premises is from the East to the West.

The claim is situated and located in the Silver Bell Mining District, in Pima County, in the State of Arizona. This notice is posted about 700 feet south and 1270 feet west of the NE corner of Section 14, T.12S, R.9E, G & SR & B & M, and is bounded on the East by SBE 341, South by SBE 272, West by SBE 269, North by SBE 268.

The surface boundaries of the claim are marked upon the ground as follows: Beginning at a point in a westerly direction 50 feet from the location monument (at which this notice is posted), being in the center of the west end line of said claim; proceeding clockwise go thence 300 feet to corner No. 1; thence 1500 feet to corner No. 2; thence 600 feet to corner No. 3; thence 1500 feet to corner No. 4; thence 300 feet to the before mentioned end center point.

Dated and posted on the grounds this 27 day of July, 1970.

AMERICAN SMELTING AND REFINING COMPANY

by S. J. Dowditch
Agent

STATE OF ARIZONA

COUNTY OF PIMA

W. J. ...

I hereby certify that the within instrument was filed for record in Pima County, State of Arizona Book 66893 Page 3851

IDA MAE SMYTH

County Recorder

By Ida Mae Smyth

1970 OCT 14 File 12-381-42

American Smelting & Ref Co

2.00

MAP FILED IN A MC ~~48521~~

B.L.M. AZ STATE OFFICE

SILVER BELL EAST PROJECT
DC. NO. 1 (121)

ODD 12S-9E

JUL 17 1979

NOTICE OF MINING LOCATION

A MC 48794

LOCATION

LODE CLAIM

TO ALL WHOM IT MAY CONCERN:

This Mining Claim, the name of which is the SBE 271 Mining Claim, situate on lands belonging to the United States of America, and in which there are valuable mineral deposits, was entered upon and located for the purpose of exploration and purchase by AMERICAN SMELTING AND REFINING COMPANY, the undersigned, on the 27 day of July, 1970.

The length of this claim is 1500 feet, and I claim 50 feet in an Easterly direction and 1450 feet in a Westerly direction from the center of the location monument, at which this notice is posted, lengthwise of the claim, together with 300 feet in width of the surface grounds, on each side of the center of said claim. The general course of the lode deposit and premises is from the East to the West.

The claim is situated and located in the Silver Bell Mining District, in Pima County, in the State of Arizona. This notice is posted about 1300 feet south and 1370 feet west of the NE corner of Section 14, T.12S, R.9E, G & SR & B & M and is bounded on the East by SBE 272, South by SBE 273, West by SBE 218, North by SBE 269.

The surface boundaries of the claim are marked upon the ground as follows: Beginning at a point in an Easterly direction 50 feet from the location monument (at which this notice is posted), being in the center of the East end line of said claim; proceeding clockwise go thence 300 feet to corner No. 1; thence 1500 feet to corner No. 2; thence 600 feet to corner No. 3; thence 1500 feet to corner No. 4; thence 300 feet to the before mentioned end center point.

Dated and posted on the grounds this 27 day of July, 1970.

AMERICAN SMELTING AND REFINING COMPANY

by J. J. Bowditch
Agent

MAP FILED IN A.M.C. 48521

STATE OF ARIZONA

COUNTY OF PIMA

Witness my hand and official seal.

I hereby certify that the within instrument was filed for record in Pima County, State of Arizona

IDA LANE SMYTH

County Recorder

By Ida Lane Smyth

No. 66899

Book 385 1970 OCT 14 PM 12 42

Date

Received of

American Smelting & Ref Co

STATE OF ARIZONA
COUNTY OF PIMA
RECORDED
INDEXED

RECEIVED
B.L.M. AZ STATE OFFICE

JUL 17 1979

1230
PIMA COUNTY, ARIZONA

NOTICE OF MINING LOCATION

A MC 48795

LODE CLAIM

TO ALL WHOM IT MAY CONCERN:

This Mining Claim, the name of which is the SBE 272 Mining Claim, situate on lands belonging to the United States of America, and in which there are valuable mineral deposits, was entered upon and located for the purpose of exploration and purchase by AMERICAN SMELTING AND REFINING COMPANY, the undersigned, on the 27 day of July, 1970.

The length of this claim is 1500 feet, and I claim 50 feet in a Westerly direction and 1450 feet in an Easterly direction from the center of the location monument, at which this notice is posted, length-wise of the claim, together with 300 feet in width of the surface grounds, on each side of the center of said claim. The general course of the lode deposit and premises is from the East to the West.

The claim is situated and located in the Silver Bell Mining District, in Pima County, in the State of Arizona. This notice is posted about 1300 feet south and 1270 feet west of the NE corner of Section 17^{1/2}, T.12S, R.9E, G & SR & B & M, and is bounded on the East by SBE 37^{1/2}, South by SBE 27^{1/2}, West by SBE 271, North by SBE 270.

The surface boundaries of the claim are marked upon the ground as follows: Beginning at a point in a westerly direction 50 feet from the location monument (at which this notice is posted), being in the center of the west end line of said claim; proceeding clockwise go thence 300 feet to corner No. 1; thence 1500 feet to corner No. 2; thence 600 feet to corner No. 3; thence 1500 feet to corner No. 4; thence 300 feet to the before mentioned end center point.

Dated and posted on the grounds this 27 day of July, 1970.

AMERICAN SMELTING AND REFINING COMPANY

by J. J. Bowditch
Agent

STATE OF ARIZONA

COUNTY OF PIMA

VALLEY OF THE SUN, COALFIELD

I hereby certify that the within instrument was filed for record in Pima County, State of Arizona

IDA LANE SMYTH

County Recorder

Ida Lane Smyth

No. 66900

Book 3851 Page 383

1970 OCT 14 PM 12 42

Product of: American Smelting & Ref Co
Fee 2.00

MAP FILED IN A MC 48521

RECEIVED
B.L.M. AZ STATE OFFICE

JUL 17 1979

NOTICE OF MINING LOCATION

A MC 48796

1000 A.M.
TUCSON, ARIZONA

LODE CLAIM

TO ALL WHOM IT MAY CONCERN:

This Mining Claim, the name of which is the SBE 273 Mining Claim, situate on lands belonging to the United States of America, and in which there are valuable mineral deposits, was entered upon and located for the purpose of exploration and purchase by AMERICAN SMELTING AND REFINING COMPANY, the undersigned, on the 27 day of July, 1970.

The length of this claim is 1500 feet, and I claim 50 feet in an Easterly direction and 1450 feet in a Westerly direction from the center of the location monument, at which this notice is posted, lengthwise of the claim, together with 300 feet in width of the surface grounds, on each side of the center of said claim. The general course of the lode deposit and premises is from the East to the West.

The claim is situated and located in the Silver Bell Mining District, in Pima County, in the State of Arizona. This notice is posted about 1900 feet south and 1370 feet west of the NE corner of Section 14, T.12S, R.9E, G & SR & B & M and is bounded on the East by SBE 274, South by SBE 275, West by SBE 220, North by SBE 271.

The surface boundaries of the claim are marked upon the ground as follows: Beginning at a point in an Easterly direction 50 feet from the location monument (at which this notice is posted), being in the center of the East end line of said claim; proceeding clockwise go thence 300 feet to corner No. 1; thence 1500 feet to corner No. 2; thence 600 feet to corner No. 3; thence 1500 feet to corner No. 4; thence 300 feet to the before mentioned end center point.

Dated and posted on the grounds this 27 day of July, 1970.

AMERICAN SMELTING AND REFINING COMPANY

by S. J. Bowditch
Agent

STATE OF ARIZONA }
COUNTY OF PIMA } ss
Witness my hand and official seal.

I hereby certify that the within instrument was filed for record in Pima County, State of Arizona

IDA MAE SMYTH

County Recorder

No. 66901

Book 3851 Page 384
Date: 1970 OCT 14 PM 12:42

Request of: American Smelting & Ref. Co
Fee: 2.00

SEARCHED	INDEXED	SERIALIZED	FILED

2054 200

MAP FILED IN A MC 48521

RECEIVED
B.L.M. AZ STATE OFFICE

JUL 17 1979

NOTICE OF MINING LOCATION

A MC 48797

1500 A.L.
PIMA COUNTY, ARIZONA

LODE CLAIM

TO ALL WHOM IT MAY CONCERN:

This Mining Claim, the name of which is the SBE 274 Mining Claim, situate on lands belonging to the United States of America, and in which there are valuable mineral deposits, was entered upon and located for the purpose of exploration and purchase by AMERICAN SMELTING AND REFINING COMPANY, the undersigned, on the 27 day of July, 1970.

The length of this claim is 1500 feet, and I claim 50 feet in a Westerly direction and 1450 feet in an Easterly direction from the center of the location monument, at which this notice is posted, lengthwise of the claim, together with 300 feet in width of the surface grounds, on each side of the center of said claim. The general course of the lode deposit and premises is from the East to the West.

The claim is situated and located in the Silver Bell Mining District, in Pima County, in the State of Arizona. This notice is posted about 1900 feet south and 1270 feet west of the NE corner of Section 14, T.12S, R.9E, G & SR & B & M, and is bounded on the East by SBE 345, South by SBE 276, West by SBE 273, North by SBE 272.

The surface boundaries of the claim are marked upon the ground as follows: Beginning at a point in a westerly direction 50 feet from the location monument (at which this notice is posted), being in the center of the west end line of said claim; proceeding clockwise go thence 300 feet to corner No. 1; thence 1500 feet to corner No. 2; thence 600 feet to corner No. 3; thence 1500 feet to corner No. 4; thence 300 feet to the before mentioned end center point.

Dated and posted on the grounds this 27 day of July, 1970.

AMERICAN SMELTING AND REFINING COMPANY

by J. G. Bowditch
Agent

MAP FILED IN A MC 48521

STATE OF ARIZONA }
COUNTY OF PIMA } ss
I hereby certify that the within instrument was filed for record in Pima County, State of Arizona

IDA MAE SMYTH
County Recorder

No. 66902
Book 3851 Page 385
Date: 1970 OCT 14 PM 12 42
Filed on American Smelting & Ref Co
Smyth

BOOK 3851 PAGE 385

JUL 17 1979

LIBRARY, ARIZONA

NOTICE OF MINING LOCATION

A MC 48798

LODE CLAIM

TO ALL WHOM IT MAY CONCERN:

This Mining Claim, the name of which is the SBE 275 Mining Claim, situate on lands belonging to the United States of America, and in which there are valuable mineral deposits, was entered upon and located for the purpose of exploration and purchase by AMERICAN SMELTING AND REFINING COMPANY, the undersigned, on the 27 day of July, 1970.

The length of this claim is 1500 feet, and I claim 50 feet in an Easterly direction and 1450 feet in a Westerly direction from the center of the location monument, at which this notice is posted, lengthwise of the claim, together with 300 feet in width of the surface grounds, on each side of the center of said claim. The general course of the lode deposit and premises is from the East to the West.

The claim is situated and located in the Silver Bell Mining District, in Pima County, in the State of Arizona. This notice is posted about 2500 feet south and 1370 feet west of the NE corner of Section 14, T.12S, R.9E, G & SR & B & M and is bounded on the East by SBE 276, South by SBE 277, West by SBE 222, North by SBE 273.

The surface boundaries of the claim are marked upon the ground as follows: Beginning at a point in an Easterly direction 50 feet from the location monument (at which this notice is posted), being in the center of the East end line of said claim; proceeding clockwise go thence 300 feet to corner No. 1; thence 1500 feet to corner No. 2; thence 600 feet to corner No. 3; thence 1500 feet to corner No. 4; thence 300 feet to the before mentioned end center point.

Dated and posted on the grounds this 27 day of July, 1970.

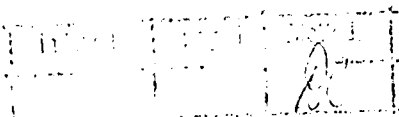
AMERICAN SMELTING AND REFINING COMPANY

by J. J. Bowditch Agent

STATE OF ARIZONA

COUNTY OF PIMA

Witness my hand and Official Seal.



I hereby certify that the within instrument was filed for record in Pima County, State of Arizona.

IDA MAE SMYTH

County Recorder

IDA MAE SMYTH

No.

66903

3851

Book

1970-001-14

Date:

Page 386 JUL 12 1970

Filed at:

American Smelting & Ref Co

2.00

MAP FILED IN A MC 48521

JUL 17 1979

313
PIMA COUNTY

NOTICE OF MINING LOCATION

A MC 48799

LODE CLAIM

TO ALL WHOM IT MAY CONCERN:

This Mining Claim, the name of which is the SBE 276 Mining Claim, situate on lands belonging to the United States of America, and in which there are valuable mineral deposits, was entered upon and located for the purpose of exploration and purchase by AMERICAN SMELTING AND REFINING COMPANY, the undersigned, on the 27 day of July, 1970.

The length of this claim is 1500 feet, and I claim 50 feet in a Westerly direction and 1450 feet in an Easterly direction from the center of the location monument, at which this notice is posted, length-wise of the claim, together with 300 feet in width of the surface grounds, on each side of the center of said claim. The general course of the lode deposit and premises is from the East to the West.

The claim is situated and located in the Silver Bell Mining District, in Pima County, in the State of Arizona. This notice is posted about 2500 feet south and 1270 feet west of the NE corner of Section 14, T.12S, R.9E, G & SR & B & M, and is bounded on the East by SBE 347, South by SBE 278, West by SBE 275, North by SBE 274.

The surface boundaries of the claim are marked upon the ground as follows: Beginning at a point in a westerly direction 50 feet from the location monument (at which this notice is posted), being in the center of the west end line of said claim; proceeding clockwise go thence 300 feet to corner No. 1; thence 1500 feet to corner No. 2; thence 600 feet to corner No. 3; thence 1500 feet to corner No. 4; thence 300 feet to the before mentioned end center point.

Dated and posted on the grounds this 27 day of July, 1970.

AMERICAN SMELTING AND REFINING COMPANY

by S. G. B. Smith
Agent

66204

STATE OF ARIZONA

COUNTY OF PIMA

Witness my hand and Official Seal.

I hereby certify that the within instrument was filed for record in Pima County, State of Arizona

IDA MAE SMYTH

County Recorder

By Ida Mae Smyth
Deputy

No.

Book

Date:

Request of:

Fee:

3851

1970 OCT 14 PM 12 43

9.00

Page 387

American Smelting & Ref Co

MAP FILED IN A MC 48521

JUL 17 1979

1979 JUL 17
TUCSON, ARIZONA

NOTICE OF MINING LOCATION

A MC 48800

LODE CLAIM

TO ALL WHOM IT MAY CONCERN:

This Mining Claim, the name of which is the SBE 277 Mining Claim, situate on lands belonging to the United States of America, and in which there are valuable mineral deposits, was entered upon and located for the purpose of exploration and purchase by AMERICAN SMELTING AND REFINING COMPANY, the undersigned, on the 27 day of July, 1970.

The length of this claim is 1500 feet, and I claim 50 feet in an Easterly direction and 1450 feet in a Westerly direction from the center of the location monument, at which this notice is posted, lengthwise of the claim, together with 300 feet in width of the surface grounds, on each side of the center of said claim. The general course of the lode deposit and premises is from the East to the West.

The claim is situated and located in the Silver Bell Mining District, in Pima County, in the State of Arizona. This notice is posted about 3100 feet south and 1370 feet west of the NE corner of Section 14, T.12S, R.9E, G & SR & B & M and is bounded on the East by SBE 278, South by SBE 279, West by SBE 224, North by SBE 275.

The surface boundaries of the claim are marked upon the ground as follows: Beginning at a point in an Easterly direction 50 feet from the location monument (at which this notice is posted), being in the center of the East end line of said claim; proceeding clockwise go thence 300 feet to corner No. 1; thence 1500 feet to corner No. 2; thence 600 feet to corner No. 3; thence 1500 feet to corner No. 4; thence 300 feet to the before mentioned end center point.

Dated and posted on the grounds this 27 day of July, 1970.

AMERICAN SMELTING AND REFINING COMPANY

by S. S. Bowditch
Agent

STATE OF ARIZONA }
COUNTY OF PIMA } ss
Witness my hand and Great Seal

I hereby certify that the within instrument was filed for record in Pima County, State of Arizona

IDA MAE SMYTH
County Recorder

No. 66205
Book 3851 Page 388
Date: 1970 OCT 14 PM 12 43

Request of: American Smelting & Ref. Co.
Fees: 2 00

FILED	INDEXED	RECORDED

48521
MAP FILED IN A MC

RECEIVED
B.L.M. AZ STATE OFFICE

SILVER BELL EAST PROJECT
OC. NO. 1 (128)

Even 12S-9L

JUL 17 1979

1000
[unclear] ON

NOTICE OF MINING LOCATION

A MC 48801

LODE CLAIM

TO ALL WHOM IT MAY CONCERN:

This Mining Claim, the name of which is the SBE 278 Mining Claim, situate on lands belonging to the United States of America, and in which there are valuable mineral deposits, was entered upon and located for the purpose of exploration and purchase by AMERICAN SMELTING AND REFINING COMPANY, the undersigned, on the 27 day of July, 1970.

The length of this claim is 1500 feet, and I claim 50 feet in a Westerly direction and 1450 feet in an Easterly direction from the center of the location monument, at which this notice is posted, lengthwise of the claim, together with 300 feet in width of the surface grounds, on each side of the center of said claim. The general course of the lode deposit and premises is from the East to the West.

The claim is situated and located in the Silver Bell Mining District, in Pima County, in the State of Arizona. This notice is posted about 3100 feet south and 1270 feet west of the NE corner of Section 14, T.12S, R.9E, G & SR & B & M, and is bounded on the East by SBE 349, South by SBE 280, West by SBE 277, North by SBE 276.

The surface boundaries of the claim are marked upon the ground as follows: Beginning at a point in a westerly direction 50 feet from the location monument (at which this notice is posted), being in the center of the west end line of said claim; proceeding clockwise go thence 300 feet to corner No. 1; thence 1500 feet to corner No. 2; thence 600 feet to corner No. 3; thence 1500 feet to corner No. 4; thence 300 feet to the before mentioned end center point.

Dated and posted on the grounds this 27 day of July, 1970.

AMERICAN SMELTING AND REFINING COMPANY

by J. J. Bouditch
Agent

68905

STATE OF ARIZONA

COUNTY OF PIMA

Witness my hand and Official Seal.

I hereby certify that the within instrument was filed for record in Pima County, State of Arizona

IDA MAE SMYTH

County Recorder

By J. J. Bouditch

No.

Book

Date

1970 OCT 14 PM 12 43

3851

Recorded at

American Smelting & Ref Co
200

MAP FILED IN A MC 48521

RECEIVED
B.L.M. DISTRICT OFFICE

SILVER BELL EAST PROJECT
DOC. NO. 1 (129)

ODD 12S-9E

JUL 17 1979

NOTICE OF MINING LOCATION

A MC 48802

ADDITIONAL CLAIM

LODE CLAIM

TO ALL WHOM IT MAY CONCERN:

This Mining Claim, the name of which is the SBE 279 Mining Claim, situate on lands belonging to the United States of America, and in which there are valuable mineral deposits, was entered upon and located for the purpose of exploration and purchase by AMERICAN SMELTING AND REFINING COMPANY, the undersigned, on the 25 day of July, 1970.

The length of this claim is 1500 feet, and I claim 50 feet in an Easterly direction and 1450 feet in a Westerly direction from the center of the location monument, at which this notice is posted, lengthwise of the claim, together with 300 feet in width of the surface grounds, on each side of the center of said claim. The general course of the lode deposit and premises is from the East to the West.

The claim is situated and located in the Silver Bell Mining District, in Pima County, in the State of Arizona. This notice is posted about 3700 feet south and 1370 feet west of the NE corner of Section 14, T.12S, R.9E, G & SR & B & M and is bounded on the East by SBE 280, South by SBE 281, West by SBE 226, North by SBE 277.

The surface boundaries of the claim are marked upon the ground as follows: Beginning at a point in an Easterly direction 50 feet from the location monument (at which this notice is posted), being in the center of the East end line of said claim; proceeding clockwise go thence 300 feet to corner No. 1; thence 1500 feet to corner No. 2; thence 600 feet to corner No. 3; thence 1500 feet to corner No. 4; thence 300 feet to the before mentioned end center point.

Dated and posted on the grounds this 25 day of July, 1970.

AMERICAN SMELTING AND REFINING COMPANY

by J. J. Bouditch
Agent

STATE OF ARIZONA

COUNTY OF PIMA

Mineral and Lode Claim

I hereby certify that the within
document was filed for record
in the County, State of Arizona

IDA MAKE SURE WITH

County Recorder

J. J. Bouditch

No.

66907

Book

3851

Page 390

Date

1970 OCT 14 PM 12 43

Received by

American Smelting & Ref Co

BOOK 3851 PAGE 390

200

MAP FILED IN A.M.C. 48521

JUL 17 1979

1500 F.T.
TUCSON, ARIZONA

NOTICE OF MINING LOCATION

A MC 48803

LODE CLAIM

TO ALL WHOM IT MAY CONCERN:

This Mining Claim, the name of which is the SBE 280 Mining Claim, situate on lands belonging to the United States of America, and in which there are valuable mineral deposits, was entered upon and located for the purpose of exploration and purchase by AMERICAN SMELTING AND REFINING COMPANY, the undersigned, on the 25 day of July, 1970.

The length of this claim is 1500 feet, and I claim 50 feet in a Westerly direction and 1450 feet in an Easterly direction from the center of the location monument, at which this notice is posted, length-wise of the claim, together with 300 feet in width of the surface grounds, on each side of the center of said claim. The general course of the lode deposit and premises is from the East to the West.

The claim is situated and located in the Silver Bell Mining District, in Pima County, in the State of Arizona. This notice is posted about 3700 feet south and 1270 feet west of the NE corner of Section 14, T.12S, R.9E, G & SR & B & M, and is bounded on the East by SBE 351, South by SBE 282, West by SBE 279, North by SBE 278.

The surface boundaries of the claim are marked upon the ground as follows: Beginning at a point in a westerly direction 50 feet from the location monument (at which this notice is posted), being in the center of the west end line of said claim; proceeding clockwise go thence 300 feet to corner No. 1; thence 1500 feet to corner No. 2; thence 600 feet to corner No. 3; thence 1500 feet to corner No. 4; thence 300 feet to the before mentioned end center point.

Dated and posted on the grounds this 25 day of July, 1970.

AMERICAN SMELTING AND REFINING COMPANY

by L. G. Bowditch
Agent

STATE OF ARIZONA }
COUNTY OF PIMA } ss
Witness my hand and Official Seal.

I hereby certify that the within instrument was filed for record in Pima County, State of Arizona

IDA MAE SMYTH
County Recorder

By Ida Mae Smyth
County Recorder

No. 66908
Book 3851 Page 391
Date: 1970 OCT 14 PM 12 43

Request by American Smelting & Ref. Co.
Fee: 07 00

48521
MAP FILED IN A.M.C.

BLM. 17 OFFICE

SILVER BELL EAST PROJECT
DOC. NO. 1 (131)

ODD 12S-9E

JUL 17 1979

NOTICE OF MINING LOCATION

48804

A MC

LODE CLAIM

TO ALL WHOM IT MAY CONCERN:

This Mining Claim, the name of which is the SBE 281 Mining Claim, situate on lands belonging to the United States of America, and in which there are valuable mineral deposits, was entered upon and located for the purpose of exploration and purchase by AMERICAN SMELTING AND REFINING COMPANY, the undersigned, on the 25 day of July, 1970.

The length of this claim is 1500 feet, and I claim 50 feet in an Easterly direction and 1450 feet in a Westerly direction from the center of the location monument, at which this notice is posted, lengthwise of the claim, together with 300 feet in width of the surface grounds, on each side of the center of said claim. The general course of the lode deposit and premises is from the East to the West.

The claim is situated and located in the Silver Bell Mining District, in Pima County, in the State of Arizona. This notice is posted about 4300 feet south and 1370 feet west of the NE corner of Section 14, T.12S, R.9E, G & SR & B & M and is bounded on the East by SBE 282, South by SBE 283, West by SBE 228, North by SBE 279.

The surface boundaries of the claim are marked upon the ground as follows: Beginning at a point in an Easterly direction 50 feet from the location monument (at which this notice is posted), being in the center of the East end line of said claim; proceeding clockwise go thence 300 feet to corner No. 1; thence 1500 feet to corner No. 2; thence 600 feet to corner No. 3; thence 1500 feet to corner No. 4; thence 300 feet to the before mentioned end center point.

Dated and posted on the grounds this 25 day of July, 1970.

AMERICAN SMELTING AND REFINING COMPANY

by J. J. Bowditch
Agent

MAP FILED IN A MC 48521

STATE OF ARIZONA
COUNTY OF PIMA
TO ALL WHOM IT MAY CONCERN

I hereby certify that the within instrument was filed for record in Pima County, State of Arizona

No. 68909

Book 3851

Page 392

IDA LACE SMITH

County Recorder

1970 OCT. 14

Ed Schmaus

American Smelting & Refining Co.

RECEIVED
B.L.M. AZ STATE OFF

SILVER BELL EAST PROJECT
DOC. NO. 1 (132)

Even 125-1

JUL 17 1979

1000
TUCSON, ARIZONA

NOTICE OF MINING LOCATION

LODE CLAIM

A MC 48805

TO ALL WHOM IT MAY CONCERN:

This Mining Claim, the name of which is the SBE 282 Mining Claim, situate on lands belonging to the United States of America, and in which there are valuable mineral deposits, was entered upon and located for the purpose of exploration and purchase by AMERICAN SMELTING AND REFINING COMPANY, the undersigned, on the 25 day of July, 1970.

The length of this claim is 1500 feet, and I claim 50 feet in a Westerly direction and 1450 feet in an Easterly direction from the center of the location monument, at which this notice is posted, lengthwise of the claim, together with 300 feet in width of the surface grounds, on each side of the center of said claim. The general course of the lode deposit and premises is from the East to the West.

The claim is situated and located in the Silver Bell Mining District, in Pima County, in the State of Arizona. This notice is posted about 4300 feet south and 1270 feet west of the NE corner of Section 14, T.12S, R.9E, G & SR & B & M, and is bounded on the East by SBE 353, South by SBE 284, West by SBE 281, North by SBE 280.

The surface boundaries of the claim are marked upon the ground as follows: Beginning at a point in a westerly direction 50 feet from the location monument (at which this notice is posted), being in the center of the west end line of said claim; proceeding clockwise go thence 300 feet to corner No. 1; thence 1500 feet to corner No. 2; thence 600 feet to corner No. 3; thence 1500 feet to corner No. 4; thence 300 feet to the before mentioned end center point.

Dated and posted on the grounds this 25 day of July, 1970.

AMERICAN SMELTING AND REFINING COMPANY

by I. J. Bowditch

STATE OF ARIZONA }
COUNTY OF PIMA } ss
Witness my hand and Official Seal.

I hereby certify that the within instrument was filed for record in Pima County, State of Arizona

IDA MAE SMYTH

County Recorder

By Ida Mae Smyth

Agent No. 66910

Book 1970 OCT 14 Page 43

Date: 3 8 5 1 Page 393

Record in: American Smelting & Ref. Co

Fee: 2.00

Stamp area with signature and official seal.

BOOK 3351 PAGE 303

MAP FILED IN A MC 48521

RECEIVED
B.L.M. AZ STATE OFFICE

JUL 17 1979

NOTICE OF MINING LOCATION

A MC 48806

10:00 AM
PHOENIX, ARIZONA

LODE CLAIM

TO ALL WHOM IT MAY CONCERN:

This Mining Claim, the name of which is the SBE 283 Mining Claim, situate on lands belonging to the United States of America, and in which there are valuable mineral deposits, was entered upon and located for the purpose of exploration and purchase by AMERICAN SMELTING AND REFINING COMPANY, the undersigned, on the 25 day of July, 1970.

The length of this claim is 1500 feet, and I claim 50 feet in an Easterly direction and 1450 feet in a Westerly direction from the center of the location monument, at which this notice is posted, lengthwise of the claim, together with 300 feet in width of the surface grounds, on each side of the center of said claim. The general course of the lode deposit and premises is from the East to the West.

The claim is situated and located in the Silver Bell Mining District, in Pima County, in the State of Arizona. This notice is posted about 4900 feet south and 1370 feet west of the NE corner of Section 14, T.12S, R.9E, G & SR & B & M and is bounded on the East by SBE 284, South by SBE 285, West by SBE 230, North by SBE 281.

The surface boundaries of the claim are marked upon the ground as follows: Beginning at a point in an Easterly direction 50 feet from the location monument (at which this notice is posted), being in the center of the East end line of said claim; proceeding clockwise go thence 300 feet to corner No. 1; thence 1500 feet to corner No. 2; thence 600 feet to corner No. 3; thence 1500 feet to corner No. 4; thence 300 feet to the before mentioned end center point.

Dated and posted on the grounds this 25 day of July, 1970.

AMERICAN SMELTING AND REFINING COMPANY

by J. J. Bowditch
Agent

STATE OF ARIZONA

COUNTY OF PIMA

I hereby certify that the within instrument was filed for record in this County, State of Arizona

IRA RINE SMITH

County Recorder

Madame Smith American Smelting & Ref. Co.
Fee 2.00

66911

3851 = Page 394

1970 OCT 14 PM 12 43

MAP FILED IN A MC 48521

RECEIVED
B.L.M. AZ STATE OFFICE

JUL 17 1979

NOTICE OF MINING LOCATION

LOCATION MONUMENT

LODE CLAIM

A MC 48807

TO ALL WHOM IT MAY CONCERN:

This Mining Claim, the name of which is the SBE 281 Mining Claim, situate on lands belonging to the United States of America, and in which there are valuable mineral deposits, was entered upon and located for the purpose of exploration and purchase by AMERICAN SMELTING AND REFINING COMPANY, the undersigned, on the 20 day of July, 1970.

The length of this claim is 1500 feet, and I claim 50 feet in a Westerly direction and 1450 feet in an Easterly direction from the center of the location monument, at which this notice is posted, lengthwise of the claim, together with 300 feet in width of the surface grounds, on each side of the center of said claim. The general course of the lode deposit and premises is from the East to the West.

The claim is situated and located in the Silver Bell Mining District, in Pima County, in the State of Arizona. This notice is posted about 4000 feet south and 1270 feet west of the NE corner of Section 14, T.12S, R.9E, G & SR & B & M, and is bounded on the East by SBE 355, South by SBE 286, West by SBE 283, North by SBE 282.

The surface boundaries of the claim are marked upon the ground as follows: Beginning at a point in a westerly direction 50 feet from the location monument (at which this notice is posted), being in the center of the west end line of said claim; proceeding clockwise go thence 300 feet to corner No. 1; thence 1500 feet to corner No. 2; thence 600 feet to corner No. 3; thence 1500 feet to corner No. 4; thence 300 feet to the before mentioned end center point.

Dated and posted on the grounds this 20 day of July, 1970.

AMERICAN SMELTING AND REFINING COMPANY

by S. J. Bowditch
Agent

STATE OF ARIZONA

COUNTY OF PIMA

Witness my hand and official seal

I hereby certify that the within instrument was filed for record in Pima County, State of Arizona

IDA MAE SMYTH

County Recorder


No. 66912

Book 3851 Page 395

Date: 1970 OCT 14 PM 12

Request of: American Smelting

Fee: 2.00



BOOK 3851 PAGE 395

MAP FILED IN A MC 48521

JUL 17 1979

RECEIVED
INDEXED
ON

NOTICE OF MINING LOCATION

A MC 48808

LODE CLAIM

TO ALL WHOM IT MAY CONCERN:

This Mining Claim, the name of which is the SBE 285 Mining Claim, situate on lands belonging to the United States of America, and in which there are valuable mineral deposits, was entered upon and located for the purpose of exploration and purchase by AMERICAN SMELTING AND REFINING COMPANY, the undersigned, on the 25 day of July, 1970.

The length of this claim is 1500 feet, and I claim 50 feet in an Easterly direction and 1450 feet in a Westerly direction from the center of the location monument, at which this notice is posted, lengthwise of the claim, together with 300 feet in width of the surface grounds, on each side of the center of said claim. The general course of the lode deposit and premises is from the East to the West.

The claim is situated and located in the Silver Bell Mining District, in Pima County, in the State of Arizona. This notice is posted about 200 feet south and 1370 feet west of the NE corner of Section 23, T.12S, R.9E, G & SR & B & M and is bounded on the East by SBE 286, South by SBE 287, West by SBE 232, North by SBE 283.

The surface boundaries of the claim are marked upon the ground as follows: Beginning at a point in an Easterly direction 50 feet from the location monument (at which this notice is posted), being in the center of the East end line of said claim; proceeding clockwise go thence 300 feet to corner No. 1; thence 1500 feet to corner No. 2; thence 600 feet to corner No. 3; thence 1500 feet to corner No. 4; thence 300 feet to the before mentioned end center point.

Dated and posted on the grounds this 25 day of July, 1970.

AMERICAN SMELTING AND REFINING COMPANY

by S. D. Bowditch
Agent

48521
MAP FILED IN A MC

STATE OF ARIZONA
COUNTY OF PIMA
MINING DISTRICT OF SILVER BELL

I hereby certify that this Mining Claim was filed for record in Pima County, State of Arizona.

No. 68913

Book 3851

1970 OCT 14 PM 12 43

AMERICAN SMELTING AND REFINING COMPANY
By Edamce Bowditch
Agent

JUL 17 1979

RECEIVED
LAND OFFICE

NOTICE OF MINING LOCATION

48809

A MC

LODE CLAIM

TO ALL WHOM IT MAY CONCERN:

This Mining Claim, the name of which is the SBE 286 Mining Claim, situate on lands belonging to the United States of America, and in which there are valuable mineral deposits, was entered upon and located for the purpose of exploration and purchase by AMERICAN SMELTING AND REFINING COMPANY, the undersigned, on the 25 day of July, 1970.

The length of this claim is 1500 feet, and I claim 50 feet in a Westerly direction and 1450 feet in an Easterly direction from the center of the location monument, at which this notice is posted, lengthwise of the claim, together with 300 feet in width of the surface grounds, on each side of the center of said claim. The general course of the lode deposit and premises is from the East to the West.

The claim is situated and located in the Silver Bell Mining District, in Pima County, in the State of Arizona. This notice is posted about 200 feet south and 1270 feet west of the NE corner of Section 23, T.12S, R.9E, G & SR & B & M, and is bounded on the East by SBE 357, South by SBE 288, West by SBE 285, North by SBE 284.

The surface boundaries of the claim are marked upon the ground as follows: Beginning at a point in a westerly direction 50 feet from the location monument (at which this notice is posted), being in the center of the west end line of said claim; proceeding clockwise go thence 300 feet to corner No. 1; thence 1500 feet to corner No. 2; thence 600 feet to corner No. 3; thence 1500 feet to corner No. 4; thence 300 feet to the before mentioned end center point.

Dated and posted on the grounds this 25 day of July, 1970.

AMERICAN SMELTING AND REFINING COMPANY

by J. G. Bowditch
Agent

48521
MAP FILED IN A MC

STATE OF ARIZONA

COUNTY OF PIMA

Witness my hand and Official Seal.

I hereby certify that the within instrument was filed for record in Pima County, State of Arizona

HEA MAE SMYTH

County Recorder

By Eda Mae Smyth
County Recorder

No. 66914

Book 3851

1970 OCT 14 Page 397

PM 12 43

Filed 200 1970
American Smelting & Refining Co.

Official Seal area with signature

JUL 17 1979

NOTICE OF MINING LOCATION

MINING LOCATION

LODE CLAIM

A MC 48810

TO ALL WHOM IT MAY CONCERN:

This Mining Claim, the name of which is the SBE287 Mining Claim, situate on lands belonging to the United States of America, and in which there are valuable mineral deposits, was entered upon and located for the purpose of exploration and purchase by AMERICAN SMELTING AND REFINING COMPANY, the undersigned, on the 25 day of July, 1970.

The length of this claim is 1500 feet, and I claim 50 feet in an Easterly direction and 1450 feet in a Westerly direction from the center of the location monument, at which this notice is posted, lengthwise of the claim, together with 300 feet in width of the surface grounds, on each side of the center of said claim. The general course of the lode deposit and premises is from the East to the West.

The claim is situated and located in the Silver Bell Mining District, in Pima County, in the State of Arizona. This notice is posted about 800 feet south and 1370 feet west of the NE corner of Section 23, T.12S, R.9E, G & SR & B & M and is bounded on the East by SBE 283, South by SBE 289, West by SBE 234, North by SBE 285.

The surface boundaries of the claim are marked upon the ground as follows: Beginning at a point in an Easterly direction 50 feet from the location monument (at which this notice is posted), being in the center of the East end line of said claim; proceeding clockwise go thence 300 feet to corner No. 1; thence 1500 feet to corner No. 2; thence 600 feet to corner No. 3; thence 1500 feet to corner No. 4; thence 300 feet to the before mentioned end center point.

Dated and posted on the grounds this 25 day of July, 1970.

AMERICAN SMELTING AND REFINING COMPANY

by J. G. Barditch
Agent

STATE OF ARIZONA

COUNTY OF PIMA

W. J. ...

I hereby certify that the within
list of claims was filed for record
in Pima County, State of Arizona

IDA MAE SNEYTH

County Recorder

No. 68915

Book 3851 Page 398

Date: 1970 OCT 14 PM 12 44

Registered on

American Smelting & Ref Co
Ida Mae Sneyth

200

MAP FILED IN A MC 48810

JUL 17 1979

13.00
PROV. 7.00
ONA

A MC 48811

NOTICE OF MINING LOCATION

LODE CLAIM

TO ALL WHOM IT MAY CONCERN:

This Mining Claim, the name of which is the SBE 288 Mining Claim, situate on lands belonging to the United States of America, and in which there are valuable mineral deposits, was entered upon and located for the purpose of exploration and purchase by AMERICAN SMELTING AND REFINING COMPANY, the undersigned, on the 25 day of July, 1970.

The length of this claim is 1500 feet, and I claim 50 feet in a Westerly direction and 1450 feet in an Easterly direction from the center of the location monument, at which this notice is posted, lengthwise of the claim, together with 300 feet in width of the surface grounds, on each side of the center of said claim. The general course of the lode deposit and premises is from the East to the West.

The claim is situated and located in the Silver Bell Mining District, in Pima County, in the State of Arizona. This notice is posted about 800 feet south and 1270 feet west of the NE corner of Section 23, T.12S, R.9E, G & SR & B & M, and is bounded on the East by SBE 359, South by SBE 290, West by SBE 287, North by SBE 286.

The surface boundaries of the claim are marked upon the ground as follows: Beginning at a point in a westerly direction 50 feet from the location monument (at which this notice is posted), being in the center of the west end line of said claim; proceeding clockwise go thence 300 feet to corner No. 1; thence 1500 feet to corner No. 2; thence 600 feet to corner No. 3; thence 1500 feet to corner No. 4; thence 300 feet to the before mentioned end center point.

Dated and posted on the grounds this 25 day of July, 1970.

AMERICAN SMELTING AND REFINING COMPANY

by J. J. Rowntree
Agent

STATE OF ARIZONA

COUNTY OF PIMA

Witness my hand and Official Seal

I hereby certify that the within No. 66916
instrument was filed for record 3851
in Pima County, State of Arizona Book 1970 OCT 14 Page 399

IDA MAE SMYTH

County Recorder

Date: _____
Request of: American Smelting & Ref Co
Copy: 200

RECORDED
INDEXED
FILED

2004 2000

48521
MAP FILED IN A MC

JUL 17 1979

STATE OF ARIZONA
PIMA COUNTY

NOTICE OF MINING LOCATION

A MC 48812

LODE CLAIM

TO ALL WHOM IT MAY CONCERN:

This Mining Claim, the name of which is the SBE 289 Mining Claim, situate on lands belonging to the United States of America, and in which there are valuable mineral deposits, was entered upon and located for the purpose of exploration and purchase by AMERICAN SMELTING AND REFINING COMPANY, the undersigned, on the 25 day of July, 1970.

The length of this claim is 1500 feet, and I claim 50 feet in an Easterly direction and 1450 feet in a Westerly direction from the center of the location monument, at which this notice is posted, lengthwise of the claim, together with 300 feet in width of the surface grounds, on each side of the center of said claim. The general course of the lode deposit and premises is from the East to the West.

The claim is situated and located in the Silver Bell Mining District, in Pima County, in the State of Arizona. This notice is posted about 1400 feet south and 1370 feet west of the NE corner of Section 23, T.12S, R.9E, G & SR & B & M and is bounded on the East by SBE 290, South by SBE 291, West by SBE 236, North by SBE 287.

The surface boundaries of the claim are marked upon the ground as follows: Beginning at a point in an Easterly direction 50 feet from the location monument (at which this notice is posted), being in the center of the East end line of said claim; proceeding clockwise go thence 300 feet to corner No. 1; thence 1500 feet to corner No. 2; thence 600 feet to corner No. 3; thence 1500 feet to corner No. 4; thence 300 feet to the before mentioned end center point.

Dated and posted on the grounds this 25 day of July, 1970.

AMERICAN SMELTING AND REFINING COMPANY

by S. J. Bowditch
Agent

STATE OF ARIZONA

COUNTY OF PIMA

Witness my hand and Official Seal

[Official Seal/Signature]

I hereby certify that the within instrument was filed for record in Pima County, State of Arizona

IDA MAE SAINTH

County Recorder

By Ida Mae Sainth

No. 66917

Book 3851

Page 400

Date: 1970 OCT 14 PM 12 44

Request of: American Smelting & Ref Co

MAP FILED IN A.M.C. 48521

B.L.M. AZ STATE OFFICE

JUL 17 1979

NOTICE OF MINING LOCATION

A MC 48813

LODE CLAIM

LODE CLAIM

TO ALL WHOM IT MAY CONCERN:

This Mining Claim, the name of which is the SBE 290 Mining Claim, situate on lands belonging to the United States of America, and in which there are valuable mineral deposits, was entered upon and located for the purpose of exploration and purchase by AMERICAN SMELTING AND REFINING COMPANY, the undersigned, on the 25 day of July, 1970.

The length of this claim is 1500 feet, and I claim 50 feet in a Westerly direction and 1450 feet in an Easterly direction from the center of the location monument, at which this notice is posted, lengthwise of the claim, together with 300 feet in width of the surface grounds, on each side of the center of said claim. The general course of the lode deposit and premises is from the East to the West.

The claim is situated and located in the Silver Bell Mining District, in Pima County, in the State of Arizona. This notice is posted about 1400 feet south and 1270 feet west of the NE corner of Section 23, T.12S, R.9E, G & SR & B & M, and is bounded on the East by SBE 361, South by SBE 292, West by SBE 239, North by SBE 288.

The surface boundaries of the claim are marked upon the ground as follows: Beginning at a point in a westerly direction 50 feet from the location monument (at which this notice is posted), being in the center of the west end line of said claim; proceeding clockwise go thence 300 feet to corner No. 1; thence 1500 feet to corner No. 2; thence 600 feet to corner No. 3; thence 1500 feet to corner No. 4; thence 300 feet to the before mentioned end center point.

Dated and posted on the grounds this 25 day of July, 1970.

AMERICAN SMELTING AND REFINING COMPANY

by J. G. Bawditch
Agent

STATE OF ARIZONA

COUNTY OF PIMA

Where my office is located

I hereby certify that the within instrument was filed for record in Pima County, State of Arizona

No. 66918

Book 3851

Date 1970 OCT 14 Page 401

IDA MAE SMYTH

County Recorder

By Ida Mae Smyth American Smelting & Ref Co

Doc. 3851 PAGE AM

MAP FILED IN A MC 48524

RECEIVED
BLM. PZ STATE OFFICE

JUL 17 1979

NOTICE OF MINING LOCATION

A MC

48814

LODE CLAIM

1500
FILED IN A MC

TO ALL WHOM IT MAY CONCERN:

This Mining Claim, the name of which is the SBE 291 Mining Claim, situate on lands belonging to the United States of America, and in which there are valuable mineral deposits, was entered upon and located for the purpose of exploration and purchase by AMERICAN SMELTING AND REFINING COMPANY, the undersigned, on the 25 day of July, 1970.

The length of this claim is 1500 feet, and I claim 50 feet in an Easterly direction and 1450 feet in a Westerly direction from the center of the location monument, at which this notice is posted, lengthwise of the claim, together with 300 feet in width of the surface grounds, on each side of the center of said claim. The general course of the lode deposit and premises is from the East to the West.

The claim is situated and located in the Silver Bell Mining District, in Pima County, in the State of Arizona. This notice is posted about 2000 feet south and 1370 feet west of the NE corner of Section 23, T.12S, R.9E, G & SR & B & M and is bounded on the East by SBE 292, South by SBE 293, West by SBE 238, North by SBE 289.

The surface boundaries of the claim are marked upon the ground as follows: Beginning at a point in an Easterly direction 50 feet from the location monument (at which this notice is posted), being in the center of the East end line of said claim; proceeding clockwise go thence 300 feet to corner No. 1; thence 1500 feet to corner No. 2; thence 600 feet to corner No. 3; thence 1500 feet to corner No. 4; thence 300 feet to the before mentioned end center point.

Dated and posted on the grounds this 25 day of July, 1970.

AMERICAN SMELTING AND REFINING COMPANY

by J. J. Bowditch
Agent

STATE OF ARIZONA

COUNTY OF PIMA

Witness my hand and seal this 25th day of July, 1970.

I hereby certify that the within instrument was filed for record in Pima County, State of Arizona

IDA MAE SMYTH

County Recorder

No. 66919

3851

Book

1970 OCT 14 3 PM 12:44

Date

Recorded at

J. J. Bowditch
American Smelting & Refining Co.

BOOK 3851 PAGE 402

200

48521
MAP FILED IN A MC

RECEIVED
B.L.M. AZ STATE OFFICE

SILVER BELL EAST PROJECT
DOC. NO. 1 (142)

Even 12S-91

JUL 17 1979

10:00 AM
C. J. BROWN, AZ. ONA.

NOTICE OF MINING LOCATION

A MC 48815

LODE CLAIM

TO ALL WHOM IT MAY CONCERN:

This Mining Claim, the name of which is the SBE 292 Mining Claim, situate on lands belonging to the United States of America, and in which there are valuable mineral deposits, was entered upon and located for the purpose of exploration and purchase by AMERICAN SMELTING AND REFINING COMPANY, the undersigned, on the 25 day of July, 1970.

The length of this claim is 1500 feet, and I claim 50 feet in a Westerly direction and 1450 feet in an Easterly direction from the center of the location monument, at which this notice is posted, lengthwise of the claim, together with 300 feet in width of the surface grounds, on each side of the center of said claim. The general course of the lode deposit and premises is from the East to the West.

The claim is situated and located in the Silver Bell Mining District, in Pima County, in the State of Arizona. This notice is posted about 2000 feet south and 1270 feet west of the NE corner of Section 23, T.12S, R.9E, G & SR & B & M, and is bounded on the East by SBE 363, South by SBE 294, West by SBE 291, North by SBE 290.

The surface boundaries of the claim are marked upon the ground as follows: Beginning at a point in a westerly direction 50 feet from the location monument (at which this notice is posted), being in the center of the west end line of said claim; proceeding clockwise go thence 300 feet to corner No. 1; thence 1500 feet to corner No. 2; thence 600 feet to corner No. 3; thence 1500 feet to corner No. 4; thence 300 feet to the before mentioned end center point.

Dated and posted on the grounds this 25 day of July, 1970.

AMERICAN SMELTING AND REFINING COMPANY

by S. G. Bowditch
Agent

STATE OF ARIZONA

COUNTY OF PIMA

Witness my hand and Great Seal



I hereby certify that the within instrument was filed for record in Pima County, State of Arizona

IDA MAE SMYTH

County Recorder

Ida Mae Smyth
Date

No. 66920

Book 3851

Date: 1970 OCT 14 PM 12 44

Received by American Smelting & Ref Co
Fee: 2 00

MAP FILED IN A MC 48521

RECEIVED
BLM. AZ STATE OFFICE

JUL 17 1979

NOTICE OF MINING LOCATION

A MC 48816

10.0000
TUCSON, ARIZONA

LODE CLAIM

TO ALL WHOM IT MAY CONCERN:

This Mining Claim, the name of which is the SBE 293 Mining Claim, situate on lands belonging to the United States of America, and in which there are valuable mineral deposits, was entered upon and located for the purpose of exploration and purchase by AMERICAN SMELTING AND REFINING COMPANY, the undersigned, on the 20 day of July, 1970.

The length of this claim is 1500 feet, and I claim 50 feet in an Easterly direction and 1450 feet in a Westerly direction from the center of the location monument, at which this notice is posted, lengthwise of the claim, together with 300 feet in width of the surface grounds, on each side of the center of said claim. The general course of the lode deposit and premises is from the East to the West.

The claim is situated and located in the Silver Bell Mining District, in Pima County, in the State of Arizona. This notice is posted about 2600 feet south and 1370 feet west of the NE corner of Section 23, T.12S, R.9E, G & SR & B & M and is bounded on the East by SBE 294, South by SBE 295, West by SBE 290, North by SBE 291.

The surface boundaries of the claim are marked upon the ground as follows: Beginning at a point in an Easterly direction 50 feet from the location monument (at which this notice is posted), being in the center of the East end line of said claim; proceeding clockwise go thence 300 feet to corner No. 1; thence 1500 feet to corner No. 2; thence 600 feet to corner No. 3; thence 1500 feet to corner No. 4; thence 300 feet to the before mentioned end center point.

Dated and posted on the grounds this 20 day of July, 1970.

AMERICAN SMELTING AND REFINING COMPANY

by S. G. Bowditch
Agent

48521
MAP FILED IN A MC

STATE OF ARIZONA

COUNTY OF PIMA

Witness my hand and Great Seal

I hereby certify that the within instrument was filed for record in Pima County, State of Arizona

IDA MAE SMYTH

County Recorder

Ida Mae Smyth
County Recorder

No. 66921

Book 3851


Date: 1970 OCT 14

Page: 404

Request by: American Smelting & Ref Co

Smyth

200



RECEIVED
BLM. AZ STATE OFFICE

JUL 17 1979

INDEXED
ARIZONA

NOTICE OF MINING LOCATION

A MC 48817

LODE CLAIM

TO ALL WHOM IT MAY CONCERN:

This Mining Claim, the name of which is the SBE 296 Mining Claim, situate on lands belonging to the United States of America, and in which there are valuable mineral deposits, was entered upon and located for the purpose of exploration and purchase by AMERICAN SMELTING AND REFINING COMPANY, the undersigned, on the 25 day of July, 1970.

The length of this claim is 1500 feet, and I claim 50 feet in a Westerly direction and 1450 feet in an Easterly direction from the center of the location monument, at which this notice is posted, lengthwise of the claim, together with 300 feet in width of the surface grounds, on each side of the center of said claim. The general course of the lode deposit and premises is from the East to the West.

The claim is situated and located in the Silver Bell Mining District, in Pima County, in the State of Arizona. This notice is posted about 2600 feet south and 1270 feet west of the NE corner of Section 23, T.12S, R.9E, G & SR & B & M, and is bounded on the East by SBE 265, South by SBE 296, West by SBE 293, North by SBE 292.

The surface boundaries of the claim are marked upon the ground as follows: Beginning at a point in a westerly direction 50 feet from the location monument (at which this notice is posted), being in the center of the west end line of said claim; proceeding clockwise go thence 300 feet to corner No. 1; thence 1500 feet to corner No. 2; thence 600 feet to corner No. 3; thence 1500 feet to corner No. 4; thence 300 feet to the before mentioned end center point.

Dated and posted on the grounds this 25 day of July, 1970.

AMERICAN SMELTING AND REFINING COMPANY

by J. G. Bowditch
Agent

STATE OF ARIZONA

COUNTY OF PIMA

Witness my hand and Official Seal.

Indexed	Filed	Classified
		100

I hereby certify that the within instrument was filed for record in Pima County, State of Arizona

IDA MAE SMYTH

County Recorder

By Ida Mae Smyth
Deputy

No. 66922

Book 3851

Page 405

Date: 1970 OCT 14 PM 12

Request on: American Smelting Ref Co
200

MAP FILED IN A.M.C. 48521

BLM. / Z STATE OFFICE

JUL 17 1979

NOTICE OF MINING LOCATION

A MC 48818

10:30 A.M.
TUCSON, ARIZONA

LODE CLAIM

TO ALL WHOM IT MAY CONCERN:

This Mining Claim, the name of which is the SBE 295 Mining Claim, situate on lands belonging to the United States of America, and in which there are valuable mineral deposits, was entered upon and located for the purpose of exploration and purchase by AMERICAN SMELTING AND REFINING COMPANY, the undersigned, on the 25 day of July, 1970.

The length of this claim is 1500 feet, and I claim 50 feet in an Easterly direction and 1450 feet in a Westerly direction from the center of the location monument, at which this notice is posted, lengthwise of the claim, together with 300 feet in width of the surface grounds, on each side of the center of said claim. The general course of the lode deposit and premises is from the East to the West.

The claim is situated and located in the Silver Bell Mining District, in Pima County, in the State of Arizona. This notice is posted about 3200 feet south and 1370 feet west of the NE corner of Section 23, T.12S, R.9E, G & SR & B & M and is bounded on the East by SBE 295, South by SBE 297, West by SBE 242, North by SBE 293.

The surface boundaries of the claim are marked upon the ground as follows: Beginning at a point in an Easterly direction 50 feet from the location monument (at which this notice is posted), being in the center of the East end line of said claim; proceeding clockwise go thence 300 feet to corner No. 1; thence 1500 feet to corner No. 2; thence 600 feet to corner No. 3; thence 1500 feet to corner No. 4; thence 300 feet to the before mentioned end center point.

Dated and posted on the grounds this 25 day of July, 1970.

AMERICAN SMELTING AND REFINING COMPANY

by S. G. Bowditch
Agent

MAP FILED IN A MC 48521

STATE OF ARIZONA

COUNTY OF PIMA

Witness my hand and Official Seal.

Official Seal area with handwritten number 48818

I hereby certify that the within instrument was filed for record in Pima County, State of Arizona

IDA MAE SMYTH
County Recorder

No. 66923

Book 385-1 Page 406

Date: 1970 OCT 14 EM 12-44 Ref co
American Smelting & Refining Co

B.L.M. / Z STATE OFFICE

JUL 17 1979

48819

19.00 A.M.
TUCSON, ARIZONA

NOTICE OF MINING LOCATION

A MC

LODE CLAIM

TO ALL WHOM IT MAY CONCERN:

This Mining Claim, the name of which is the SBE 206 Mining Claim, situate on lands belonging to the United States of America, and in which there are valuable mineral deposits, was entered upon and located for the purpose of exploration and purchase by AMERICAN SMELTING AND REFINING COMPANY, the undersigned, on the 25 day of July, 1970.

The length of this claim is 1500 feet, and I claim 50 feet in a Westerly direction and 1450 feet in an Easterly direction from the center of the location monument, at which this notice is posted, lengthwise of the claim, together with 300 feet in width of the surface grounds, on each side of the center of said claim. The general course of the lode deposit and premises is from the East to the West.

The claim is situated and located in the Silver Bell Mining District, in Pima County, in the State of Arizona. This notice is posted about 3200 feet south and 1270 feet west of the NE corner of Section 23, T.12S, R.9E, G & SR & B & M, and is bounded on the East by SBE 367, South by SBE 293, West by SBE 295, North by SBE 294.

The surface boundaries of the claim are marked upon the ground as follows: Beginning at a point in a westerly direction 50 feet from the location monument (at which this notice is posted), being in the center of the west end line of said claim; proceeding clockwise go thence 300 feet to corner No. 1; thence 1500 feet to corner No. 2; thence 600 feet to corner No. 3; thence 1500 feet to corner No. 4; thence 300 feet to the before mentioned end center point.

Dated and posted on the grounds this 25 day of July, 1970.

AMERICAN SMELTING AND REFINING COMPANY

by S. G. Bawdell
Agent

48521

MAP FILED IN 113

STATE OF ARIZONA }
COUNTY OF PIMA }
Witness my hand and Great Seal.

I hereby certify that the within instrument was filed for record in Pima County, State of Arizona

IDA MAE SMYTH
County Recorder

No. 66924
Book 3851 Page 407
Date: 1970-08-14 File 12-45

Indexed	Filed	Classified

By Ida Mae Smyth Deputy
Requested by American Smelting & Ref Co
Date 7/17/70

RECEIVED
B.L.M. / Z STATE OFFICE

SILVER BELL EAST PROJECT
DOC. NO. 1 (147)

ODD 12S-9E

JUL 17 1979

NOTICE OF MINING LOCATION

A MC 48820

10:00 A.M.
TUCSON, ARIZONA

LODE CLAIM

TO ALL WHOM IT MAY CONCERN:

This Mining Claim, the name of which is the SBE 297 Mining Claim, situate on lands belonging to the United States of America, and in which there are valuable mineral deposits, was entered upon and located for the purpose of exploration and purchase by AMERICAN SMELTING AND REFINING COMPANY, the undersigned, on the 25 day of July, 1970.

The length of this claim is 1500 feet, and I claim 50 feet in an Easterly direction and 1450 feet in a Westerly direction from the center of the location monument, at which this notice is posted, lengthwise of the claim; together with 300 feet in width of the surface grounds, on each side of the center of said claim. The general course of the lode deposit and premises is from the East to the West.

The claim is situated and located in the Silver Bell Mining District, in Pima County, in the State of Arizona. This notice is posted about 3800 feet south and 1370 feet west of the NE corner of Section 23, T.12S, R.9E, G & SR & B & M and is bounded on the East by SBE 298, South by SBE 299, West by SBE 244, North by SBE 295.

The surface boundaries of the claim are marked upon the ground as follows: Beginning at a point in an Easterly direction 50 feet from the location monument (at which this notice is posted), being in the center of the East end line of said claim; proceeding clockwise go thence 300 feet to corner No. 1; thence 1500 feet to corner No. 2; thence 600 feet to corner No. 3; thence 1500 feet to corner No. 4; thence 300 feet to the before mentioned end center point.

Dated and posted on the grounds this 25 day of July, 1970.

AMERICAN SMELTING AND REFINING COMPANY

by S. J. Bowditch
Agent

STATE OF ARIZONA }
 COUNTY OF PIMA } ss
 I hereby certify that the within instrument was filed for record in Pima County, State of Arizona

IDA MAE SMYTH
 County Recorder

Filed 2054 per ADR

No. 66925
 Book 3851
 Date 1970-07-14 PM 12:45
 American Smelting & Refining Co.
200

MAP FILED IN A MC 48521

SILVER BELL EAST PROJECT
OC. NO. 1 (148)

RECEIVED
B.L.M. AZ STATE OFFICE

JUL 17 1979

NOTICE OF MINING LOCATION

A MC 48821

1000 A.M.
TUCSON, ARIZONA

LODE CLAIM

TO ALL WHOM IT MAY CONCERN:

This Mining Claim, the name of which is the SBE 298 Mining Claim, situate on lands belonging to the United States of America, and in which there are valuable mineral deposits, was entered upon and located for the purpose of exploration and purchase by AMERICAN SMELTING AND REFINING COMPANY, the undersigned, on the 25 day of July, 1970.

The length of this claim is 1500 feet, and I claim 50 feet in a Westerly direction and 1450 feet in an Easterly direction from the center of the location monument, at which this notice is posted, lengthwise of the claim, together with 300 feet in width of the surface grounds, on each side of the center of said claim. The general course of the lode deposit and premises is from the East to the West.

The claim is situated and located in the Silver Bell Mining District, in Pima County, in the State of Arizona. This notice is posted about 3800 feet south and 1270 feet west of the NE corner of Section 23, T.12S, R.9E, G & SR & B & M, and is bounded on the East by SBE 369, South by SBE 300, West by SBE 297, North by SBE 296.

The surface boundaries of the claim are marked upon the ground as follows: Beginning at a point in a westerly direction 50 feet from the location monument (at which this notice is posted), being in the center of the west end line of said claim; proceeding clockwise go thence 300 feet to corner No. 1; thence 1500 feet to corner No. 2; thence 600 feet to corner No. 3; thence 1500 feet to corner No. 4; thence 300 feet to the before mentioned end center point.

Dated and posted on the grounds this 25 day of July, 1970.

AMERICAN SMELTING AND REFINING COMPANY

by J. G. Bouditch
Agent

STATE OF ARIZONA }
COUNTY OF PIMA } ss
Witness my hand and Official Seal.

I hereby certify that the within No. 66926
instrument was filed for record 3851
in Pima County, State of Arizona Book 1970-007-14 Page 409

IDA MAE SMYTH

County Recorder

Ida Mae Smyth
County Recorder

Date:

Recorded at:

American Smelting & Ref Co

Fee:

2.00

SEARCHED	INDEXED	SERIALIZED	FILED

MAP FILED IN A MC 48521

RECEIVED
B.L.M. AZ STATE OFFICE

JUL 17 1979

NOTICE OF MINING LOCATION

A MC

48822

12:00 AM
TUCSON, ARIZONA

LODE CLAIM

TO ALL WHOM IT MAY CONCERN:

This Mining Claim, the name of which is the SBE 299 Mining Claim, situate on lands belonging to the United States of America, and in which there are valuable mineral deposits, was entered upon and located for the purpose of exploration and purchase by AMERICAN SMELTING AND REFINING COMPANY, the undersigned, on the 25 day of July, 1970.

The length of this claim is 1500 feet, and I claim 50 feet in an Easterly direction and 1450 feet in a Westerly direction from the center of the location monument, at which this notice is posted, lengthwise of the claim, together with 300 feet in width of the surface grounds, on each side of the center of said claim. The general course of the lode deposit and premises is from the East to the West.

The claim is situated and located in the Silver Bell Mining District, in Pima County, in the State of Arizona. This notice is posted about 4200 feet south and 1370 feet west of the NE corner of Section 23, T.12S, R.9E, G & SR & B & M and is bounded on the East by SBE 300, South by SBE 301, West by SBE 246, North by SBE 297.

The surface boundaries of the claim are marked upon the ground as follows: Beginning at a point in an Easterly direction 50 feet from the location monument (at which this notice is posted), being in the center of the East end line of said claim; proceeding clockwise go thence 300 feet to corner No. 1; thence 1500 feet to corner No. 2; thence 600 feet to corner No. 3; thence 1500 feet to corner No. 4; thence 300 feet to the before mentioned end center point.

Dated and posted on the grounds this 25 day of July, 1970.

AMERICAN SMELTING AND REFINING COMPANY

by S. G. Bowditch
Agent

STATE OF ARIZONA

COUNTY OF PIMA

Ministry Seal and Official Seal

I hereby certify that the within instrument was filed for record in Pima County, State of Arizona

IDA MAE SMYTH

County Recorder

No. 66927

Book 3851 Page 410

Date: 1970 OCT 14 PM 12:45

Request of: American Smelting & Refining Co.

Fees: 2.00

SEARCHED	INDEXED	SERIALIZED	FILED

BOOK 3851 PAGE 410

48521

NAP FILED IN A MC

RECEIVED
B.L.M. 17 STATE OFFICE

SILVER BELL EAST PROJECT
DOC. NO. 1 (150)

Even 125-91

JUL 17 1979

48823

STATE OF ARIZONA

NOTICE OF MINING LOCATION

A MC

LODE CLAIM

TO ALL WHOM IT MAY CONCERN:

This Mining Claim, the name of which is the SBE 300 Mining Claim, situate on lands belonging to the United States of America, and in which there are valuable mineral deposits, was entered upon and located for the purpose of exploration and purchase by AMERICAN SMELTING AND REFINING COMPANY, the undersigned, on the 25 day of July, 1970.

The length of this claim is 1500 feet, and I claim 50 feet in a Westerly direction and 1450 feet in an Easterly direction from the center of the location monument, at which this notice is posted, lengthwise of the claim, together with 300 feet in width of the surface grounds, on each side of the center of said claim. The general course of the lode deposit and premises is from the East to the West.

The claim is situated and located in the Silver Bell Mining District, in Pima County, in the State of Arizona. This notice is posted about 1400 feet south and 1270 feet west of the NE corner of Section 23, T.12S, R.9E, G & SR & B & M, and is bounded on the East by SBE 371, South by SBE 302, West by SBE 299, North by SBE 298.

The surface boundaries of the claim are marked upon the ground as follows: Beginning at a point in a westerly direction 50 feet from the location monument (at which this notice is posted), being in the center of the west end line of said claim; proceeding clockwise go thence 300 feet to corner No. 1; thence 1500 feet to corner No. 2; thence 600 feet to corner No. 3; thence 1500 feet to corner No. 4; thence 300 feet to the before mentioned end center point.

Dated and posted on the grounds this 25 day of July, 1970.

AMERICAN SMELTING AND REFINING COMPANY

by S. J. Bowditch

Agent

STATE OF ARIZONA

I hereby certify that the within
last time it was filed for record
in Pima County, State of Arizona

No. 66923

COUNTY OF PIMA

Book 3851 Page 411

Miner's and Claimant's Seal

IDA MAE SMYTH

Date: 1970 OCT 14 PM 12:45

County Recorder

Request of

Miner's and Claimant's Seal

Ida Mae Smyth

American Smelting & Ref Co
200

MAP FILED IN A MC 48521

9254 111

RECEIVED
B.L.M. AZ STATE OFF

SILVER BELL EAST PROJECT
DOC. NO. 1 (151)

ODD 12S-9E

JUL 17 1979

NOTICE OF MINING LOCATION

NOTICE OF MINING LOCATION

A MC 48824

LODE CLAIM

TO ALL WHOM IT MAY CONCERN:

This Mining Claim, the name of which is the SBE 301 Mining Claim, situate on lands belonging to the United States of America, and in which there are valuable mineral deposits, was entered upon and located for the purpose of exploration and purchase by AMERICAN SMELTING AND REFINING COMPANY, the undersigned, on the 25 day of July, 1970.

The length of this claim is 1500 feet, and I claim 50 feet in an Easterly direction and 1450 feet in a Westerly direction from the center of the location monument, at which this notice is posted, lengthwise of the claim, together with 300 feet in width of the surface grounds, on each side of the center of said claim. The general course of the lode deposit and premises is from the East to the West.

The claim is situated and located in the Silver Bell Mining District, in Pima County, in the State of Arizona. This notice is posted about 4800 feet south and 1370 feet west of the NE corner of Section 23, T.12S, R.9E, G & SR & B & M and is bounded on the East by SBE 302, South by SBE -----, West by SBE 298, North by SBE 299.

The surface boundaries of the claim are marked upon the ground as follows: Beginning at a point in an Easterly direction 50 feet from the location monument (at which this notice is posted), being in the center of the East end line of said claim; proceeding clockwise go thence 300 feet to corner No. 1; thence 1500 feet to corner No. 2; thence 600 feet to corner No. 3; thence 1500 feet to corner No. 4; thence 300 feet to the before mentioned end center point.

Dated and posted on the grounds this 25 day of July, 1970.

AMERICAN SMELTING AND REFINING COMPANY

by S. J. Bowditch
Agent

MAP FILED IN A MC 48521

STATE OF ARIZONA

COUNTY OF PINA

Witness my hand and Official Seal

I hereby certify that the within instrument was filed for record in Pima County, State of Arizona

IDA MAE SMYTH

County Recorder

No. 66929

1970 OCT 14 PM 12 45

Book 3857

Page 412

Date

Request on

American Smelting + Ref Co

Fee

2.00

RECORDED
INDEXED
A

2054 110

B.L.M. AZ STATE OFFICE

JUL 17 1979

NOTICE OF MINING LOCATION

A MC 48825

RECEIVED
T. DEWITT
ONA

LODE CLAIM

TO ALL WHOM IT MAY CONCERN:

This Mining Claim, the name of which is the SBE 302 Mining Claim, situate on lands belonging to the United States of America, and in which there are valuable mineral deposits, was entered upon and located for the purpose of exploration and purchase by AMERICAN SMELTING AND REFINING COMPANY, the undersigned, on the 25 day of July, 1970.

The length of this claim is 1500 feet, and I claim 50 feet in a Westerly direction and 1450 feet in an Easterly direction from the center of the location monument, at which this notice is posted, lengthwise of the claim, together with 300 feet in width of the surface grounds, on each side of the center of said claim. The general course of the lode deposit and premises is from the East to the West.

The claim is situated and located in the Silver Bell Mining District, in Pima County, in the State of Arizona. This notice is posted about 5000 feet south and 1270 feet west of the NE corner of Section 22, T.12S, R.9E, G & SR & B & M, and is bounded on the East by SBE 273, South by SBE ---, West by SBE 301, North by SBE 300.

The surface boundaries of the claim are marked upon the ground as follows: Beginning at a point in a westerly direction 50 feet from the location monument (at which this notice is posted), being in the center of the west end line of said claim; proceeding clockwise go thence 300 feet to corner No. 1; thence 1500 feet to corner No. 2; thence 600 feet to corner No. 3; thence 1500 feet to corner No. 4; thence 300 feet to the before mentioned end center point.

Dated and posted on the grounds this 25 day of July, 1970.

AMERICAN SMELTING AND REFINING COMPANY

by S. G. Bowditch
Agent


STATE OF ARIZONA }
COUNTY OF PIMA } ss
Without my hand and official seal.

I hereby certify that the within instrument was filed for record in Pima County, State of Arizona

No. 66930
Book 385-1 Page 413

IDA MAE SMYTH
County Recorder

Date: 1970 OCT 14 PM 12:45
Request of: American Smelting & Refining Co.
Fee: 9 00



48521
MAP FILED I. A. R. U. S.

RECEIVED
B.L.M. AZ STATE OFFICE

JUL 17 1979

1030 AM
TUCSON, ARIZONA

NOTICE OF MINING LOCATION

A MC 48826

LODE CLAIM

TO ALL WHOM IT MAY CONCERN:

This Mining Claim, the name of which is the SBE 337 Mining Claim, situate on lands belonging to the United States of America, and in which there are valuable mineral deposits, was entered upon and located for the purpose of exploration and purchase by AMERICAN SMELTING AND REFINING COMPANY, the undersigned, on the 25 day of July, 1970.

The length of this claim is 1500 feet, and I claim 50 feet in an Easterly direction and 1450 feet in a Westerly direction from the center of the location monument, at which this notice is posted, lengthwise of the claim, together with 300 feet in width of the surface grounds, on each side of the center of said claim. The general course of the lode deposit and premises is from the East to the West.

The claim is situated and located in the Silver Bell Mining District, in Pima County, in the State of Arizona. This notice is posted about 4800 feet south and 1000 feet west of the NE corner of Section 12, T.12S, R.9E, G & SR & B & M and is bounded on the East by SBE 325, South by SBE 339, West by SBE 266, North by SBE 335.

The surface boundaries of the claim are marked upon the ground as follows: Beginning at a point in an Easterly direction 50 feet from the location monument (at which this notice is posted), being in the center of the East end line of said claim; proceeding clockwise go thence 300 feet to corner No. 1; thence 1500 feet to corner No. 2; thence 600 feet to corner No. 3; thence 1500 feet to corner No. 4; thence 300 feet to the before mentioned end center point.

Dated and posted on the grounds this 25 day of July, 1970.

AMERICAN SMELTING AND REFINING COMPANY

by J. J. Bowditch
Agent

MAP FILED IN A MC 48521

STATE OF ARIZONA

COUNTY OF PIMA

Mineral Rights Reserved and Other Seal.

I hereby certify that the within instrument was filed for record in Pima County, State of Arizona

IDA MAE SMYTH

County Recorder

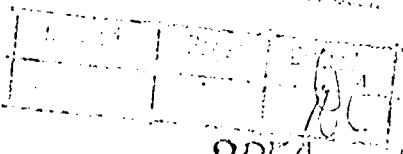
No. 66931

Book 3851

Date: 1970 OCT 14 Page 4-14
Filed 12-49

Requested by:

American Smelting & Ref Co



BOOK 3251 PAGE 111

SILVER BELL EAST PROJECT
NO. 1 (15/4)

RECEIVED
B.L.M. AZ STATE OFFICE

JUL 17 1979

NOTICE OF MINING LOCATION

A MC 48827

1500
PIMA COUNTY

LODE CLAIM

TO ALL WHOM IT MAY CONCERN:

This Mining Claim, the name of which is the SBE 338 Mining Claim, situate on lands belonging to the United States of America, and in which there are valuable mineral deposits, was entered upon and located for the purpose of exploration and purchase by AMERICAN SMELTING AND REFINING COMPANY, the undersigned, on the 25 day of July, 1970.

The length of this claim is 1500 feet, and I claim 50 feet in a Westerly direction and 1450 feet in an Easterly direction from the center of the location monument, at which this notice is posted, length-wise of the claim, together with 300 feet in width of the surface grounds, on each side of the center of said claim. The general course of the lode deposit and premises is from the East to the West.

The claim is situated and located in the Silver Bell Mining District, in Pima County, in the State of Arizona. This notice is posted about 4800 feet south and 3900 feet west of the NE corner of Section 12, T.12S, R.9E, G & SR & B & M, and is bounded on the East by SBE 409, South by SBE 310, West by SBE 337, North by SBE 336.

The surface boundaries of the claim are marked upon the ground as follows: Beginning at a point in a westerly direction 50 feet from the location monument (at which this notice is posted), being in the center of the west end line of said claim; proceeding clockwise go thence 300 feet to corner No. 1; thence 1500 feet to corner No. 2; thence 600 feet to corner No. 3; thence 1500 feet to corner No. 4; thence 300 feet to the before mentioned end center point.

Dated and posted on the grounds this 25 day of July, 1970.

AMERICAN SMELTING AND REFINING COMPANY

by S. D. Bowditch
Agent

STATE OF ARIZONA }
COUNTY OF PIMA }
Witness my hand and Great Seal.

I hereby certify that the within instrument was filed for record in Pima County, State of Arizona

No. 66932
Book 3851 Page 415

IDA MAE SNEYTH

Date: 1970 OCT 14 P.M. 12 50

County Recorder

Request of American Smelting & Refining
By [Signature]
Fee: 2.00

FILED	INDEXED	FILED

BOOK 3851 PAGE 415

MAP FILED IN A MC 48521

BLM. 17 00 00

SILVER BELL EAST PROJECT
DOC. NO. 1 (155)

ODD 12S-9E

JUL 17 1979

NOTICE OF MINING LOCATION

A M C 48828

LODE CLAIM

TO ALL WHOM IT MAY CONCERN:

This Mining Claim, the name of which is the SBE 339 Mining Claim, situate on lands belonging to the United States of America, and in which there are valuable mineral deposits, was entered upon and located for the purpose of exploration and purchase by AMERICAN SMELTING AND REFINING COMPANY, the undersigned, on the 25 day of July, 1970.

The length of this claim is 1500 feet, and I claim 50 feet in an Easterly direction and 1450 feet in a Westerly direction from the center of the location monument, at which this notice is posted, lengthwise of the claim, together with 300 feet in width of the surface grounds, on each side of the center of said claim. The general course of the lode deposit and premises is from the East to the West.

The claim is situated and located in the Silver Bell Mining District, in Pima County, in the State of Arizona. This notice is posted about 100 feet south and 4000 feet west of the NE corner of Section 13, T.12S, R.9E, G & SR & B & M and is bounded on the East by SBE 340, South by SBE 341, West by SBE 268, North by SBE 337.

The surface boundaries of the claim are marked upon the ground as follows: Beginning at a point in an Easterly direction 50 feet from the location monument (at which this notice is posted), being in the center of the East end line of said claim; proceeding clockwise go thence 300 feet to corner No. 1; thence 1500 feet to corner No. 2; thence 600 feet to corner No. 3; thence 1500 feet to corner No. 4; thence 300 feet to the before mentioned end center point.

Dated and posted on the grounds this 25 day of July, 1970.

AMERICAN SMELTING AND REFINING COMPANY

by J. J. Bawditch
Agent

MAP FILED IN A.M.C. 48524

STATE OF ARIZONA

COUNTY OF PIMA

Witness my hand and Official Seal.

I hereby certify that the within instrument was filed for record in Pima County, State of Arizona

IDA MAE SMYTH

County Recorder

No. 68933

Book 3851 Page 416

Date: 1970 OCT 14 PM 12 50

Received of: American Smelting & Refining

FILED	FILED	FILED

B.L.M. 17 S... FICE

JUL 17 1979

10:30 AM
PIMA COUNTY, ARIZONA

NOTICE OF MINING LOCATION

LODE CLAIM

A MC 48829

TO ALL WHOM IT MAY CONCERN:

This Mining Claim, the name of which is the SBE 340 Mining Claim, situate on lands belonging to the United States of America, and in which there are valuable mineral deposits, was entered upon and located for the purpose of exploration and purchase by AMERICAN SMELTING AND REFINING COMPANY, the undersigned, on the 25 day of July, 1970.

The length of this claim is 1500 feet, and I claim 50 feet in a Westerly direction and 1450 feet in an Easterly direction from the center of the location monument, at which this notice is posted, lengthwise of the claim, together with 300 feet in width of the surface grounds, on each side of the center of said claim. The general course of the lode deposit and premises is from the East to the West.

The claim is situated and located in the Silver Bell Mining District, in Pima County, in the State of Arizona. This notice is posted about 100 feet south and 3000 feet west of the NE corner of Section 13, T.12S, R.9E, G & SR & B & M, and is bounded on the East by SBE 411, South by SBE 342, West by SBE 339, North by SBE 338.

The surface boundaries of the claim are marked upon the ground as follows: Beginning at a point in a westerly direction 50 feet from the location monument (at which this notice is posted), being in the center of the west end line of said claim; proceeding clockwise go thence 300 feet to corner No. 1; thence 1500 feet to corner No. 2; thence 600 feet to corner No. 3; thence 1500 feet to corner No. 4; thence 300 feet to the before mentioned end center point.

Dated and posted on the grounds this 25 day of July, 1970.

AMERICAN SMELTING AND REFINING COMPANY

by J. G. Bowditch
Agent

STATE OF ARIZONA }
COUNTY OF PIMA }
Witness my hand and Official Seal.

I hereby certify that the within instrument was filed for record in Pima County, State of Arizona.

No. 66934
Book 3851 Page 417
Date: 1970 OCT 14 PM 12 50

IDA MAE SMYTH
County Recorder

Indexed	Filed	Signed
		<i>[Signature]</i>

Request of American Smelting & Ref Co
By Ida Mae Smyth
Deputy
Fees 2.00

MAP FILED IN A MC 48521

JUL 17 1979

NOTICE OF MINING LOCATION

A MC 48830

1500 FT
LOCATION MONUMENT

LODE CLAIM

TO ALL WHOM IT MAY CONCERN:

This Mining Claim, the name of which is the SBE 341 Mining Claim, situate on lands belonging to the United States of America, and in which there are valuable mineral deposits, was entered upon and located for the purpose of exploration and purchase by AMERICAN SMELTING AND REFINING COMPANY, the undersigned, on the 25 day of July, 1970.

The length of this claim is 1500 feet, and I claim 50 feet in an Easterly direction and 1450 feet in a Westerly direction from the center of the location monument, at which this notice is posted, lengthwise of the claim, together with 300 feet in width of the surface grounds, on each side of the center of said claim. The general course of the lode deposit and premises is from the East to the West.

The claim is situated and located in the Silver Bell Mining District, in Pima County, in the State of Arizona. This notice is posted about 700 feet south and 1,000 feet west of the NE corner of Section 13, T.12S, R.9E, G & SR & B & M and is bounded on the East by SBE 342, South by SBE 343, West by SBE 270, North by SBE 339.

The surface boundaries of the claim are marked upon the ground as follows: Beginning at a point in an Easterly direction 50 feet from the location monument (at which this notice is posted), being in the center of the East end line of said claim; proceeding clockwise go thence 300 feet to corner No. 1; thence 1500 feet to corner No. 2; thence 600 feet to corner No. 3; thence 1500 feet to corner No. 4; thence 300 feet to the before mentioned end center point.

Dated and posted on the grounds this 25 day of July, 1970.

AMERICAN SMELTING AND REFINING COMPANY

by S. G. Bowditch
Agent

MAP FILED IN A MC 48521

STATE OF ARIZONA }
COUNTY OF PIMA } ss
Witness my hand and Great Seal.

I hereby certify that the within instrument was filed for record in Pima County, State of Arizona

No. 68925
3851 418
Book 1970 OCT 14 P. 123 50

IDA MAE SMYTH

Date:

County Recorder

Request of:

By Ida Mae Smyth
Deputy

Fee: 5.00

American Smelting & Refining

Filed	Index	Record

2044 418

RECEIVED
B.L.M. STATE OFFICE

JUL 17 1979

1500 F.T.
TOMBSON, ARIZONA

NOTICE OF MINING LOCATION

LODE CLAIM

A MC 48831

TO ALL WHOM IT MAY CONCERN:

This Mining Claim, the name of which is the SBE 342 Mining Claim, situate on lands belonging to the United States of America, and in which there are valuable mineral deposits, was entered upon and located for the purpose of exploration and purchase by AMERICAN SMELTING AND REFINING COMPANY, the undersigned, on the 25 day of July, 1970.

The length of this claim is 1500 feet, and 1 claim 50 feet in a Westerly direction and 1450 feet in an Easterly direction from the center of the location monument, at which this notice is posted, length-wise of the claim, together with 300 feet in width of the surface grounds, on each side of the center of said claim. The general course of the lode deposit and premises is from the East to the West.

The claim is situated and located in the Silver Bell Mining District, in Pima County, in the State of Arizona. This notice is posted about 700 feet south and 3000 feet west of the NE corner of Section 13, T.12S, R.9E, G & SR & B & M, and is bounded on the East by SBE 413, South by SBE 344, West by SBE 341, North by SBE 340.

The surface boundaries of the claim are marked upon the ground as follows: Beginning at a point in a westerly direction 50 feet from the location monument (at which this notice is posted), being in the center of the west end line of said claim; proceeding clockwise go thence 300 feet to corner No. 1; thence 1500 feet to corner No. 2; thence 600 feet to corner No. 3; thence 1500 feet to corner No. 4; thence 300 feet to the before mentioned end center point.

Dated and posted on the grounds this 25 day of July, 1970.

AMERICAN SMELTING AND REFINING COMPANY

by S. J. Bouditch
Agent

STATE OF ARIZONA

COUNTY OF PIMA

Witness my hand and Official Seal.

I hereby certify that the within instrument was filed for record in Pima County, State of Arizona

IDA MAE SMYTH

County Recorder

By Ida Mae Smyth
Deputy

No. 66926
Book 388-1 Page 419
Date: 1970 OCT 14 P.M. 12 51

Request of: American Smelting & Refining
Fee: 2.00

Filed	Page	Class

9287 A19

MAP FILED IN A MC 48521

JUL 17 1979

NOTICE OF MINING LOCATION

LODE CLAIM

A MC 48832

TO ALL WHOM IT MAY CONCERN:

This Mining Claim, the name of which is the SBE 343 Mining Claim, situate on lands belonging to the United States of America, and in which there are valuable mineral deposits, was entered upon and located for the purpose of exploration and purchase by AMERICAN SMELTING AND REFINING COMPANY, the undersigned, on the 25 day of July, 1970.

The length of this claim is 1500 feet, and I claim 50 feet in an Easterly direction and 1450 feet in a Westerly direction from the center of the location monument, at which this notice is posted, lengthwise of the claim, together with 300 feet in width of the surface grounds, on each side of the center of said claim. The general course of the lode deposit and premises is from the East to the West.

The claim is situated and located in the Silver Bell Mining District, in Pima County, in the State of Arizona. This notice is posted about 1300 feet south and 4000 feet west of the NE corner of Section 13, T.12S, R.9E, G & SR & B & M and is bounded on the East by SBE 344, South by SBE 345, West by SBE 272, North by SBE 341.

The surface boundaries of the claim are marked upon the ground as follows: Beginning at a point in an Easterly direction 50 feet from the location monument (at which this notice is posted), being in the center of the East end line of said claim; proceeding clockwise go thence 300 feet to corner No. 1; thence 1500 feet to corner No. 2; thence 600 feet to corner No. 3; thence 1500 feet to corner No. 4; thence 300 feet to the before mentioned end center point.

Dated and posted on the grounds this 25 day of July, 1970.

AMERICAN SMELTING AND REFINING COMPANY

by L. G. Bowditch
Agent

STATE OF ARIZONA }
COUNTY OF PIMA } ss
Witness my hand and Official Seal.

I hereby certify that the within instrument was filed for record in Pima County, State of Arizona

IDA MAE SMYTH

County Recorder

By IDA MAE SMYTH
Deputy

No. 68937
Book 3851 Page 420
Date: 1970 OCT 14 PM 12.51

Request of: American Smelting & Ref Co
Fee: 2.00

Index	Page	Book
		<u>3851</u>

BOOK 3851 PAGE 420

48521

MAP FILED IN 113

RECEIVED
B.L.M. FIELD OFFICE

JUL 17 1979

NOTICE OF MINING LOCATION

A MC 48833

MINING LOCATION

LODE CLAIM

TO ALL WHOM IT MAY CONCERN:

This Mining Claim, the name of which is the SBE 214 Mining Claim, situate on lands belonging to the United States of America, and in which there are valuable mineral deposits, was entered upon and located for the purpose of exploration and purchase by AMERICAN SMELTING AND REFINING COMPANY, the undersigned, on the 25 day of July, 1970.

The length of this claim is 1500 feet, and 1 claim 50 feet in a Westerly direction and 1450 feet in an Easterly direction from the center of the location monument, at which this notice is posted, length-wise of the claim, together with 300 feet in width of the surface grounds, on each side of the center of said claim. The general course of the lode deposit and premises is from the East to the West.

The claim is situated and located in the Silver Bell Mining District, in Pima County, in the State of Arizona. This notice is posted about 1300 feet south and 3900 feet west of the NE corner of Section 13, T.12S, R.9E, G & SR & B & M, and is bounded on the East by SBE 415, South by SBE 346, West by SBE 343, North by SBE 342.

The surface boundaries of the claim are marked upon the ground as follows: Beginning at a point in a westerly direction 50 feet from the location monument (at which this notice is posted), being in the center of the west end line of said claim; proceeding clockwise go thence 300 feet to corner No. 1; thence 1500 feet to corner No. 2; thence 600 feet to corner No. 3; thence 1500 feet to corner No. 4; thence 300 feet to the before mentioned end center point.

Dated and posted on the grounds this 25 day of July, 1970.

AMERICAN SMELTING AND REFINING COMPANY

by J. G. Bowditch
Agent

STATE OF ARIZONA

COUNTY OF PIMA

Witness my hand and Official Seal.

I hereby certify that the within instrument was filed for record in Pima County, State of Arizona

IDA MAE SMYTH

County Recorder

By IDA MAE SMYTH
County Recorder

No. 66933
Book 3851 Page 421

Date: 1970 OCT 14 P.M. 12 51

Request of:

American Smelting & Refining
Fee: 2

Indexed	Filed	Class

BOOK 3851 PAGE 421

48521
MAP FILED IN A MC

RECEIVED
B.L.M. AZ STATE OFFICE

JUL 17 1979

NOTICE OF MINING LOCATION

A MC 48834

1979 JUL
TUCSON, ARIZONA

LODE CLAIM

TO ALL WHOM IT MAY CONCERN:

This Mining Claim, the name of which is the SBE 345 Mining Claim, situate on lands belonging to the United States of America, and in which there are valuable mineral deposits, was entered upon and located for the purpose of exploration and purchase by AMERICAN SMELTING AND REFINING COMPANY, the undersigned, on the 25 day of July, 1970.

The length of this claim is 1500 feet, and I claim 50 feet in an Easterly direction and 1450 feet in a Westerly direction from the center of the location monument, at which this notice is posted, lengthwise of the claim, together with 300 feet in width of the surface grounds, on each side of the center of said claim. The general course of the lode deposit and premises is from the East to the West.

The claim is situated and located in the Silver Bell Mining District, in Pima County, in the State of Arizona. This notice is posted about 1900 feet south and 4000 feet west of the NE corner of Section 13, T.12S, R.9E, G & SR & B & M and is bounded on the East by SBE 346, South by SBE 347, West by SBE 274, North by SBE 343.

The surface boundaries of the claim are marked upon the ground as follows: Beginning at a point in an Easterly direction 50 feet from the location monument (at which this notice is posted), being in the center of the East end line of said claim; proceeding clockwise go thence 300 feet to corner No. 1; thence 1500 feet to corner No. 2; thence 600 feet to corner No. 3; thence 1500 feet to corner No. 4; thence 300 feet to the before mentioned end center point.

Dated and posted on the grounds this 25 day of July, 1970.

AMERICAN SMELTING AND REFINING COMPANY

by J. J. Bowditch
Agent

STATE OF ARIZONA

COUNTY OF PIMA

WHEREBY I HEREBY CERTIFY

I hereby certify that the within
written text was filed for record
in Pima County, State of Arizona

IDA MAE SMYTH

County Recorder

By S. J. Meece

No. 66939

Book 3851 Page 422

Date 1970 OCT 14 P.M. 12 51

Registered at
American Smelting + Ref Co

BOOK 3851 PAGE 422

MAP FILED IN A MC 48521

RECEIVED
B.L.M. AZ STATE OFFICE

JUL 17 1979

NOTICE OF MINING LOCATION

A MC 48835

1979 JUL
PIMA COUNTY ARIZONA

LODE CLAIM

TO ALL WHOM IT MAY CONCERN:

This Mining Claim, the name of which is the SBE 346 Mining Claim, situate on lands belonging to the United States of America, and in which there are valuable mineral deposits, was entered upon and located for the purpose of exploration and purchase by AMERICAN SMELTING AND REFINING COMPANY, the undersigned, on the 25 day of July, 1970.

The length of this claim is 1500 feet, and I claim 50 feet in a Westerly direction and 1450 feet in an Easterly direction from the center of the location monument, at which this notice is posted, length-wise of the claim, together with 300 feet in width of the surface grounds, on each side of the center of said claim. The general course of the lode deposit and premises is from the East to the West.

The claim is situated and located in the Silver Bell Mining District, in Pima County, in the State of Arizona. This notice is posted about 1900 feet south and 3000 feet west of the NE corner of Section 13, T.12S, R.9E, G & SR & B & M, and is bounded on the East by SBE 417, South by SBE 348, West by SBE 345, North by SBE 344.

The surface boundaries of the claim are marked upon the ground as follows: Beginning at a point in a westerly direction 50 feet from the location monument (at which this notice is posted), being in the center of the west end line of said claim; proceeding clockwise go thence 300 feet to corner No. 1; thence 1500 feet to corner No. 2; thence 600 feet to corner No. 3; thence 1500 feet to corner No. 4; thence 300 feet to the before mentioned end center point.

Dated and posted on the grounds this 25 day of July, 1970.

AMERICAN SMELTING AND REFINING COMPANY

by J. S. Rowditch
Agent

STATE OF ARIZONA

COUNTY OF PIMA

Witness my hand and Official Seal.

I hereby certify that the within instrument was filed for record in Pima County, State of Arizona

IDA MAE SMYTH

County Recorder

By IDA MAE SMYTH
Deputy

No. 66940
Book 1970 OCT 14 Page 12-51
Date: 3851 423

Request of: American Smelting & Ref Co
Fee: 2.00

Indexed	Filed	Classified

MAP FILED IN A MC 48521

JUL 17 1979

48836

NOTICE OF MINING LOCATION

A MC _____

0.001
MONUMENT, T. 12S, R. 9E, G & SR & B & M

LODE CLAIM

TO ALL WHOM IT MAY CONCERN:

This Mining Claim, the name of which is the SBE 347 Mining Claim, situate on lands belonging to the United States of America, and in which there are valuable mineral deposits, was entered upon and located for the purpose of exploration and purchase by AMERICAN SMELTING AND REFINING COMPANY, the undersigned, on the 25 day of July, 1970.

The length of this claim is 1500 feet, and I claim 50 feet in an Easterly direction and 1450 feet in a Westerly direction from the center of the location monument, at which this notice is posted, lengthwise of the claim, together with 300 feet in width of the surface grounds, on each side of the center of said claim. The general course of the lode deposit and premises is from the East to the West.

The claim is situated and located in the Silver Bell Mining District, in Pima County, in the State of Arizona. This notice is posted about 2500 feet south and 4000 feet west of the NE corner of Section 13, T.12S, R.9E, G & SR & B & M and is bounded on the East by SBE 348, South by SBE 349, West by SBE 276, North by SBE 345.

The surface boundaries of the claim are marked upon the ground as follows: Beginning at a point in an Easterly direction 50 feet from the location monument (at which this notice is posted), being in the center of the East end line of said claim; proceeding clockwise go thence 300 feet to corner No. 1; thence 1500 feet to corner No. 2; thence 600 feet to corner No. 3; thence 1500 feet to corner No. 4; thence 300 feet to the before mentioned end center point.

Dated and posted on the grounds this 25 day of July, 1970.

AMERICAN SMELTING AND REFINING COMPANY

by J. J. Bowditch
Agent

48521
MAP FILED IN A MC

STATE OF ARIZONA }
COUNTY OF PIMA } ss

I hereby certify that the within instrument was filed for record in Pima County, State of Arizona

No. 66941
Book 3851 Page 424
Date: 1970 OCT 14 PM 12 51

IDA MAE SMYTH
County Recorder

BOOK 3851 PAGE 424

American Smelting & Ref Co
J. J. Bowditch

RECEIVED
B.L.M. AZ STATE OFFICE

SILVER BELL EAST PROJECT
DOC. NO. 1 (16/4)

Even 12S-5

JUL 17 1979

A MC 48837

1979
PIMA COUNTY, ARIZONA

NOTICE OF MINING LOCATION
LODE CLAIM

TO ALL WHOM IT MAY CONCERN:

This Mining Claim, the name of which is the SBE 219 Mining Claim, situate on lands belonging to the United States of America, and in which there are valuable mineral deposits, was entered upon and located for the purpose of exploration and purchase by AMERICAN SMELTING AND REFINING COMPANY, the undersigned, on the 25 day of July, 1970.

The length of this claim is 1500 feet, and I claim 50 feet in a Westerly direction and 1450 feet in an Easterly direction from the center of the location monument, at which this notice is posted, lengthwise of the claim, together with 300 feet in width of the surface grounds, on each side of the center of said claim. The general course of the lode deposit and premises is from the East to the West.

The claim is situated and located in the Silver Bell Mining District, in Pima County, in the State of Arizona. This notice is posted about 2500 feet south and 3000 feet west of the NE corner of Section 13, T.12S, R.9E, G & SR & B & M, and is bounded on the East by SBE 419, South by SBE 350, West by SBE 347, North by SBE 346.

The surface boundaries of the claim are marked upon the ground as follows: Beginning at a point in a westerly direction 50 feet from the location monument (at which this notice is posted), being in the center of the west end line of said claim; proceeding clockwise go thence 300 feet to corner No. 1; thence 1500 feet to corner No. 2; thence 600 feet to corner No. 3; thence 1500 feet to corner No. 4; thence 300 feet to the before mentioned end center point.

Dated and posted on the grounds this 25 day of July, 1970.

AMERICAN SMELTING AND REFINING COMPANY

by J. J. Bowditch
Agent

STATE OF ARIZONA

COUNTY OF PIMA

Witness my hand and official seal.

I hereby certify that the within instrument was filed for record in Pima County, State of Arizona

IDA MAE SMYTH

County Recorder

By Ida Mae Smyth
Deputy

No. 66942

Book 3851

Date: 1970 03 14

Request of:

American Smelting & Ref Co

Page 425
P. 12-51

Filed	Page	Book

BOOK 3851 PAGE 425

MAP FILED IN A MC 48521

200

JUL 17 1979

NOTICE OF MINING LOCATION

A MC 48838

LODE CLAIM

TO ALL WHOM IT MAY CONCERN:

This Mining Claim, the name of which is the SBE 349 Mining Claim, situate on lands belonging to the United States of America, and in which there are valuable mineral deposits, was entered upon and located for the purpose of exploration and purchase by AMERICAN SMELTING AND REFINING COMPANY, the undersigned, on the 25 day of July, 1970.

The length of this claim is 1500 feet, and I claim 50 feet in an Easterly direction and 1450 feet in a Westerly direction from the center of the location monument, at which this notice is posted, lengthwise of the claim, together with 300 feet in width of the surface grounds, on each side of the center of said claim. The general course of the lode deposit and premises is from the East to the West.

The claim is situated and located in the Silver Bell Mining District, in Pima County, in the State of Arizona. This notice is posted about 3100 feet south and 4000 feet west of the NE corner of Section 13, T.12S, R.9E, G & SR & B & M and is bounded on the East by SBE 350, South by SBE 351, West by SBE 278, North by SBE 347.

The surface boundaries of the claim are marked upon the ground as follows: Beginning at a point in an Easterly direction 50 feet from the location monument (at which this notice is posted), being in the center of the East end line of said claim; proceeding clockwise go thence 300 feet to corner No. 1; thence 1500 feet to corner No. 2; thence 600 feet to corner No. 3; thence 1500 feet to corner No. 4; thence 300 feet to the before mentioned end center point.

Dated and posted on the grounds this 25 day of July, 1970.

AMERICAN SMELTING AND REFINING COMPANY

by S. J. Bowditch
Agent

STATE OF ARIZONA }
COUNTY OF PIMA } ss
Witness my hand and Great Seal.

I hereby certify that the within instrument was filed for record in Pima County, State of Arizona


IDA MAE SMYTH

County Recorder

No. 65943
Book 3851 Page 426

Date: 1970 OCT 14 PM 12 51

Request of: American Smelting & Refining Co
Fees: 2.00



BOOK 3851 PAGE 426

48521
MAP FILED IN A MC

JUL 17 1979

INDEXED
FILED

NOTICE OF MINING LOCATION

A MC 48839

LODE CLAIM

TO ALL WHOM IT MAY CONCERN:

This Mining Claim, the name of which is the SBE 350 Mining Claim, situate on lands belonging to the United States of America, and in which there are valuable mineral deposits, was entered upon and located for the purpose of exploration and purchase by AMERICAN SMELTING AND REFINING COMPANY, the undersigned, on the 25 day of July, 1970.

The length of this claim is 1500 feet, and I claim 50 feet in a Westerly direction and 1450 feet in an Easterly direction from the center of the location monument, at which this notice is posted, length-wise of the claim, together with 300 feet in width of the surface grounds, on each side of the center of said claim. The general course of the lode deposit and premises is from the East to the West.

The claim is situated and located in the Silver Bell Mining District, in Pima County, in the State of Arizona. This notice is posted about 3100 feet south and 3900 feet west of the NE corner of Section 13, T.12S, R.9E, G & SR & B & M, and is bounded on the East by SBE 421, South by SBE 352, West by SBE 349, North by SBE 348.

The surface boundaries of the claim are marked upon the ground as follows: Beginning at a point in a westerly direction 50 feet from the location monument (at which this notice is posted), being in the center of the west end line of said claim; proceeding clockwise go thence 300 feet to corner No. 1; thence 1500 feet to corner No. 2; thence 600 feet to corner No. 3; thence 1500 feet to corner No. 4; thence 300 feet to the before mentioned end center point.

Dated and posted on the grounds this 25 day of July, 1970.

AMERICAN SMELTING AND REFINING COMPANY

by J. J. Bowditch
Agent

MAP FILED IN A MC 48521

STATE OF ARIZONA

COUNTY OF PIMA

Witness my hand and Great Seal.

I hereby certify that the within instrument was filed for record in Pima County, State of Arizona

IDA MAE SMYTH

County Recorder

No. 66944
Book 3851 Page 427

Date: 1970 OCT 14 File 12-52
Witness of: American Smelting & Ref Co

SEARCHED	INDEXED	SERIALIZED

2054

B.L.M. / ZONE OFFICE

JUL 17 1979

NOTICE OF MINING LOCATION

A MC 48840

12345
67890

LODE CLAIM

TO ALL WHOM IT MAY CONCERN:

This Mining Claim, the name of which is the SBE 351 Mining Claim, situate on lands belonging to the United States of America, and in which there are valuable mineral deposits, was entered upon and located for the purpose of exploration and purchase by AMERICAN SMELTING AND REFINING COMPANY, the undersigned, on the 25 day of July, 1970.

The length of this claim is 1500 feet, and I claim 50 feet in an Easterly direction and 1450 feet in a Westerly direction from the center of the location monument, at which this notice is posted, lengthwise of the claim, together with 300 feet in width of the surface grounds, on each side of the center of said claim. The general course of the lode deposit and premises is from the East to the West.

The claim is situated and located in the Silver Bell Mining District, in Pima County, in the State of Arizona. This notice is posted about 3700 feet south and 4000 feet west of the NE corner of Section 13, T.12S, R.9E, G & SR & B & M and is bounded on the East by SBE 352, South by SBE 353, West by SBE 280, North by SBE 349.

The surface boundaries of the claim are marked upon the ground as follows: Beginning at a point in an Easterly direction 50 feet from the location monument (at which this notice is posted), being in the center of the East end line of said claim; proceeding clockwise go thence 300 feet to corner No. 1; thence 1500 feet to corner No. 2; thence 600 feet to corner No. 3; thence 1500 feet to corner No. 4; thence 300 feet to the before mentioned end center point.

Dated and posted on the grounds this 25 day of July, 1970.

AMERICAN SMELTING AND REFINING COMPANY

by S. J. Bowditch
Agent

STATE OF ARIZONA

COUNTY OF PIMA

Witness my hand and Official Seal.

I hereby certify that the within instrument was filed for record in Pima County, State of Arizona

IDA MAE SMYTH

County Recorder

No. 66945

Book 3851

Page 428

Date: 1970 OCT 14 PM 12 52

Witness of: American Smelting & Ref Co

BOOK 3851 PAGE 428

MAP FILED IN 11110 48521

RECEIVED
B.L.M. AZ STATE OFF.

SILVER BELL EAST PROJECT
DOC. NO. 1 (168)

EVEN 125-

JUL 17 1979

FOOTPRINT
MINING LOCATION

NOTICE OF MINING LOCATION

A MC 48841

LODE CLAIM

TO ALL WHOM IT MAY CONCERN:

This Mining Claim, the name of which is the SBE 352 Mining Claim, situate on lands belonging to the United States of America, and in which there are valuable mineral deposits, was entered upon and located for the purpose of exploration and purchase by AMERICAN SMELTING AND REFINING COMPANY, the undersigned, on the 25 day of July, 1970.

The length of this claim is 1500 feet, and I claim 50 feet in a Westerly direction and 1450 feet in an Easterly direction from the center of the location monument, at which this notice is posted, lengthwise of the claim, together with 300 feet in width of the surface grounds, on each side of the center of said claim. The general course of the lode deposit and premises is from the East to the West.

The claim is situated and located in the Silver Bell Mining District, in Pima County, in the State of Arizona. This notice is posted about 3700 feet south and 3900 feet west of the NE corner of Section 13, T.12S, R.9E, G & SR & B & M, and is bounded on the East by SBE 423, South by SBE 354, West by SBE 35, North by SBE 350.

The surface boundaries of the claim are marked upon the ground as follows: Beginning at a point in a westerly direction 50 feet from the location monument (at which this notice is posted), being in the center of the west end line of said claim; proceeding clockwise go thence 300 feet to corner No. 1; thence 1500 feet to corner No. 2; thence 600 feet to corner No. 3; thence 1500 feet to corner No. 4; thence 300 feet to the before mentioned end center point.

Dated and posted on the grounds this 25 day of July, 1970.

AMERICAN SMELTING AND REFINING COMPANY

by S. J. Bowditch
Agent

MAP FILED IN A MC 48521

STATE OF ARIZONA }
COUNTY OF PIMA } ss
Witness my hand and Official Seal.

I hereby certify that the within instrument was filed for record in Pima County, State of Arizona

No. 68946
Book 3851 Page 429
Date 1970 OCT 14 Filed 12 53

FILED	INDEXED	RECORDED
		AC

IDA MAE SMYTH
County Recorder

By Ida Mae Smyth
Deputy
Request by American Smelting & Ref Co
Fee 9.00

RECEIVED
B.L.M. AZ STATE OFFICE

SILVER BELL EAST PROJECT
DOC. NO. 1 (169)

ODD 12S-9E

JUL 17 1979

10:00 AM
TUCSON, ARIZONA

NOTICE OF MINING LOCATION

A MC 48842

LODE CLAIM

TO ALL WHOM IT MAY CONCERN:

This Mining Claim, the name of which is the SBE 353 Mining Claim, situate on lands belonging to the United States of America, and in which there are valuable mineral deposits, was entered upon and located for the purpose of exploration and purchase by AMERICAN SMELTING AND REFINING COMPANY, the undersigned, on the 25 day of July, 1970.

The length of this claim is 1500 feet, and I claim 50 feet in an Easterly direction and 1450 feet in a Westerly direction from the center of the location monument, at which this notice is posted, lengthwise of the claim, together with 300 feet in width of the surface grounds, on each side of the center of said claim. The general course of the lode deposit and premises is from the East to the West.

The claim is situated and located in the Silver Bell Mining District, in Pima County, in the State of Arizona. This notice is posted about 4300 feet south and 4000 feet west of the NE corner of Section 13, T.12S, R.9E, G & SR & B & M and is bounded on the East by SBE 354, South by SBE 355, West by SBE 282, North by SBE 351.

The surface boundaries of the claim are marked upon the ground as follows: Beginning at a point in an Easterly direction 50 feet from the location monument (at which this notice is posted), being in the center of the East end line of said claim; proceeding clockwise go thence 300 feet to corner No. 1; thence 1500 feet to corner No. 2; thence 600 feet to corner No. 3; thence 1500 feet to corner No. 4; thence 300 feet to the before mentioned end center point.

Dated and posted on the grounds this 25 day of July, 1970.

AMERICAN SMELTING AND REFINING COMPANY

by S. J. Bawditch
Agent

STATE OF ARIZONA }
COUNTY OF PIMA }
Witness my hand and Great Seal.

I hereby certify that the within instrument was filed for record in this County, State of Arizona

No. 66017
Book 3851 Page 430

IDA MAE SHIFFIN

County Recorder

1970 OCT 14 PM 12 53
American Smelting & Refining
Edna M. ...

Notary Public Seal

9.00

MAP FILED IN A MC 48521

B.L.M. AZ STATE OFFICE

SILVER BELL EAST PROJECT
DOC. NO. 1 (170)

JUL 17 1979

10.00 P.M.
PIMA COUNTY, ARIZONA

NOTICE OF MINING LOCATION

A MC 48843

LODE CLAIM

TO ALL WHOM IT MAY CONCERN:

This Mining Claim, the name of which is the SBE 251 Mining Claim, situate on lands belonging to the United States of America, and in which there are valuable mineral deposits, was entered upon and located for the purpose of exploration and purchase by AMERICAN SMELTING AND REFINING COMPANY, the undersigned, on the 25 day of July, 1970.

The length of this claim is 1500 feet, and I claim 50 feet in a Westerly direction and 1/450 feet in an Easterly direction from the center of the location monument, at which this notice is posted, length-wise of the claim, together with 300 feet in width of the surface grounds, on each side of the center of said claim. The general course of the lode deposit and premises is from the East to the West.

The claim is situated and located in the Silver Bell Mining District, in Pima County, in the State of Arizona. This notice is posted about 1,300 feet south and 3,000 feet west of the NE corner of Section 13, T.12S, R.9E, G & SR & B & M, and is bounded on the East by SBE 425, South by SBE 356, West by SBE 353, North by SBE 352.

The surface boundaries of the claim are marked upon the ground as follows: Beginning at a point in a westerly direction 50 feet from the location monument (at which this notice is posted), being in the center of the west end line of said claim; proceeding clockwise go thence 300 feet to corner No. 1; thence 1500 feet to corner No. 2; thence 600 feet to corner No. 3; thence 1500 feet to corner No. 4; thence 300 feet to the before mentioned end center point.

Dated and posted on the grounds this 25 day of July, 1970.

AMERICAN SMELTING AND REFINING COMPANY

by S. J. Bardick
Agent

STATE OF ARIZONA }
COUNTY OF PIMA }
Witness my hand and Great Seal.

I hereby certify that the within instrument was filed for record in Pima County, State of Arizona

No. 66948
Book 3851 Page 431

IDA MAE SMYTH
County Recorder

Date: 1970 OCT 14 P.M. 12:53
American Smelting & Ref Co
P. 9

FILED
BOOK 3851 PAGE 431

MAP FILED IN A MC 48521

RECEIVED
B.L.M. AZ STATE OFFICE

JUL 17 1979

NOTICE OF MINING LOCATION

A MC 48844

10:00 AM
TUCUEN, ARIZONA

LODE CLAIM

TO ALL WHOM IT MAY CONCERN:

This Mining Claim, the name of which is the SBE 355 Mining Claim, situate on lands belonging to the United States of America, and in which there are valuable mineral deposits, was entered upon and located for the purpose of exploration and purchase by AMERICAN SMELTING AND REFINING COMPANY, the undersigned, on the 25 day of July, 1970.

The length of this claim is 1500 feet, and 1 claim 50 feet in an Easterly direction and 1450 feet in a Westerly direction from the center of the location monument, at which this notice is posted, lengthwise of the claim, together with 300 feet in width of the surface grounds, on each side of the center of said claim. The general course of the lode deposit and premises is from the East to the West.

The claim is situated and located in the Silver Bell Mining District, in Pima County, in the State of Arizona. This notice is posted about 4900 feet south and 4000 feet west of the NE corner of Section 13, T.12S, R.9E, G & SR & B & M and is bounded on the East by SBE 356, South by SBE 357, West by SBE 234, North by SBE 353.

The surface boundaries of the claim are marked upon the ground as follows: Beginning at a point in an Easterly direction 50 feet from the location monument (at which this notice is posted), being in the center of the East end line of said claim; proceeding clockwise go thence 300 feet to corner No. 1; thence 1500 feet to corner No. 2; thence 600 feet to corner No. 3; thence 1500 feet to corner No. 4; thence 300 feet to the before mentioned end center point.

Dated and posted on the grounds this 25 day of July, 1970.

AMERICAN SMELTING AND REFINING COMPANY

by S. G. Bowditch
Agent

MAP FILED IN A MC 48521

STATE OF ARIZONA

COUNTY OF PIMA

I hereby certify that the within
document was filed for record
in Pima County, State of Arizona

No. 66949

Book 3851

1432

1970 OCT 14 PM 12 53

IDA WARE CLAYTON

County Recorder

S. G. Bowditch

American Smelting & Ref Co

BOOK 3851 PAGE 432

9.00

B.L.M. AZ OFFICE

JUL 17 1979

NOTICE OF MINING LOCATION

A MC 48845

ARIZONA

LODE CLAIM

TO ALL WHOM IT MAY CONCERN:

This Mining Claim, the name of which is the SBE 356 Mining Claim, situate on lands belonging to the United States of America, and in which there are valuable mineral deposits, was entered upon and located for the purpose of exploration and purchase by AMERICAN SMELTING AND REFINING COMPANY, the undersigned, on the 25 day of July, 1970.

The length of this claim is 1500 feet, and 1 claim 50 feet in a Westerly direction and 1450 feet in an Easterly direction from the center of the location monument, at which this notice is posted, length-wise of the claim, together with 300 feet in width of the surface grounds, on each side of the center of said claim. The general course of the lode deposit and premises is from the East to the West.

The claim is situated and located in the Silver Bell Mining District, in Pima County, in the State of Arizona. This notice is posted about 4900 feet south and 3900 feet west of the NE corner of Section 13, T.12S, R.9E, G & SR & B & M, and is bounded on the East by SBE 427, South by SBE 358, West by SBE 355, North by SBE 354.

The surface boundaries of the claim are marked upon the ground as follows: Beginning at a point in a westerly direction 50 feet from the location monument (at which this notice is posted), being in the center of the west end line of said claim; proceeding clockwise go thence 300 feet to corner No. 1; thence 1500 feet to corner No. 2; thence 600 feet to corner No. 3; thence 1500 feet to corner No. 4; thence 300 feet to the before mentioned end center point.

Dated and posted on the grounds this 25 day of July, 1970.

AMERICAN SMELTING AND REFINING COMPANY

by J. S. Bowditch
Agent

STATE OF ARIZONA

COUNTY OF PIMA

Witness my hand and Official Seal.

I hereby certify that the within instrument was filed for record in Pima County, State of Arizona

IDA MAE SNEYTH

County Recorder

By Ida Mae Sneyth
Deputy

No.

66950

Book

3851

Page

433

Date:

1970 OCT 14 PM 12 53

Request of:

American Smelting & Ref Co
Per 200

SEARCHED	INDEXED	SERIALIZED

BOOK 3851 PAGE 433

MAP FILED IN A MC 48521

RECEIVED
B.L.M. FIELD OFFICE

JUL 17 1979

NOTICE OF MINING LOCATION

A MC 48846

LODE CLAIM

TO ALL WHOM IT MAY CONCERN:

This Mining Claim, the name of which is the SBE 357 Mining Claim, situate on lands belonging to the United States of America, and in which there are valuable mineral deposits, was entered upon and located for the purpose of exploration and purchase by AMERICAN SMELTING AND REFINING COMPANY, the undersigned, on the 25 day of July, 1970.

The length of this claim is 1500 feet, and I claim 50 feet in an Easterly direction and 1450 feet in a Westerly direction from the center of the location monument, at which this notice is posted, lengthwise of the claim, together with 300 feet in width of the surface grounds, on each side of the center of said claim. The general course of the lode deposit and premises is from the East to the West.

The claim is situated and located in the Silver Bell Mining District, in Pima County, in the State of Arizona. This notice is posted about 200 feet south and 4000 feet west of the NE corner of Section 24, T.12S, R.9E, G & SR & B & M and is bounded on the East by SBE 358, South by SBE 359, West by SBE 286, North by SBE 355.

The surface boundaries of the claim are marked upon the ground as follows: Beginning at a point in an Easterly direction 50 feet from the location monument (at which this notice is posted), being in the center of the East end line of said claim; proceeding clockwise go thence 300 feet to corner No. 1; thence 1500 feet to corner No. 2; thence 600 feet to corner No. 3; thence 1500 feet to corner No. 4; thence 300 feet to the before mentioned end center point.

Dated and posted on the grounds this 25 day of July, 1970.

AMERICAN SMELTING AND REFINING COMPANY

by S. J. Bowditch
Agent

MAP FILED IN A MC 48521

STATE OF ARIZONA

COUNTY OF PIMA

Witness my hand and Great Seal.

I hereby certify that the within instrument was filed for record in Pima County, State of Arizona

IDA MAE SLOTH
County Recorder

No. 66971

Book 3851 Page 434
1970 OCT 14 PM 12 53

By American Smelting & Ref Co
S. J. Bowditch No. 200

BOOK 3851 PAGE 434

B.L.M. DISTRICT OFFICE

JUL 17 1979

NOTICE OF MINING LOCATION

A MC 48847

LODE CLAIM

TO ALL WHOM IT MAY CONCERN:

This Mining Claim, the name of which is the SBE 358 Mining Claim, situate on lands belonging to the United States of America, and in which there are valuable mineral deposits, was entered upon and located for the purpose of exploration and purchase by AMERICAN SMELTING AND REFINING COMPANY, the undersigned, on the 25 day of July, 1970.

The length of this claim is 1500 feet, and I claim 50 feet in a Westerly direction and 1450 feet in an Easterly direction from the center of the location monument, at which this notice is posted, lengthwise of the claim, together with 300 feet in width of the surface grounds, on each side of the center of said claim. The general course of the lode deposit and premises is from the East to the West.

The claim is situated and located in the Silver Bell Mining District, in Pima County, in the State of Arizona. This notice is posted about 200 feet south and 3500 feet west of the NE corner of Section 24, T.12S, R.9E, G & SR & B & M, and is bounded on the East by SBE 429, South by SBE 360, West by SBE 357, North by SBE 356.

The surface boundaries of the claim are marked upon the ground as follows: Beginning at a point in a westerly direction 50 feet from the location monument (at which this notice is posted), being in the center of the west end line of said claim; proceeding clockwise go thence 300 feet to corner No. 1; thence 1500 feet to corner No. 2; thence 600 feet to corner No. 3; thence 1500 feet to corner No. 4; thence 300 feet to the before mentioned end center point.

Dated and posted on the grounds this 25 day of July, 1970.

AMERICAN SMELTING AND REFINING COMPANY

by S. G. Bowditch

Agent

STATE OF ARIZONA

COUNTY OF PIMA

Witness my hand and official seal

I hereby certify that the within instrument was filed for record in Pima County, State of Arizona

IDA MAE SMYTH

County Recorder

No. 66952

Book 3851

Page 4-35

Date 1970 OCT 14 PM 12 53

Registered at

American Smelting + Ref Co
Deputy
FSC: 2

Indexed	Filed	Map
BOOK <u>3851</u> PAGE <u>435</u>		

MAP FILED IN 12S-5 48521

B.L.M. AZ 315 OF

JUL 17 1979

NOTICE OF MINING LOCATION

48848

A MC

LODE CLAIM

TO ALL WHOM IT MAY CONCERN:

This Mining Claim, the name of which is the SBE 359 Mining Claim, situate on lands belonging to the United States of America, and in which there are valuable mineral deposits, was entered upon and located for the purpose of exploration and purchase by AMERICAN SMELTING AND REFINING COMPANY, the undersigned, on the 25 day of July, 1970.

The length of this claim is 1500 feet, and I claim 50 feet in an Easterly direction and 1450 feet in a Westerly direction from the center of the location monument, at which this notice is posted, lengthwise of the claim, together with 300 feet in width of the surface grounds, on each side of the center of said claim. The general course of the lode deposit and premises is from the East to the West.

The claim is situated and located in the Silver Bell Mining District, in Pima County, in the State of Arizona. This notice is posted about 800 feet south and 4000 feet west of the NE corner of Section 24, T.12S, R.9E, G & SR & B & M and is bounded on the East by SBE 360, South by SBE 361, West by SBE 288, North by SBE 357.

The surface boundaries of the claim are marked upon the ground as follows: Beginning at a point in an Easterly direction 50 feet from the location monument (at which this notice is posted), being in the center of the East end line of said claim; proceeding clockwise go thence 300 feet to corner No. 1; thence 1500 feet to corner No. 2; thence 600 feet to corner No. 3; thence 1500 feet to corner No. 4; thence 300 feet to the before mentioned end center point.

Dated and posted on the grounds this 25 day of July, 1970.

AMERICAN SMELTING AND REFINING COMPANY

by S. J. Bawditch
Agent

STATE OF ARIZONA

COUNTY OF PIMA

I hereby certify that the within instrument was filed for record in Pima County, State of Arizona

IDA MAE SMYTH

County Recorder

No. 66953
3851 1/36
Book 1970-001-14 Page 12 54

Date: _____
Request of: American Smelting & Ref Co
S. J. Bawditch
2 00

BOOK 3851 PAGE 436

MAP FILED IN A MC 48521

RECEIVED
B.L.M. DISTRICT OFFICE

JUL 17 1979

A MC 48849

NOTICE OF MINING LOCATION

LODE CLAIM

TO ALL WHOM IT MAY CONCERN:

This Mining Claim, the name of which is the SBE 360 Mining Claim, situate on lands belonging to the United States of America, and in which there are valuable mineral deposits, was entered upon and located for the purpose of exploration and purchase by AMERICAN SMELTING AND REFINING COMPANY, the undersigned, on the 25 day of July, 1970.

The length of this claim is 1500 feet, and 1 claim 50 feet in a Westerly direction and 1450 feet in an Easterly direction from the center of the location monument, at which this notice is posted, length-wise of the claim, together with 300 feet in width of the surface grounds, on each side of the center of said claim. The general course of the lode deposit and premises is from the East to the West.

The claim is situated and located in the Silver Bell Mining District, in Pima County, in the State of Arizona. This notice is posted about 800 feet south and 3900 feet west of the NE corner of Section 24, T.12S, R.9E, G & SR & B & M, and is bounded on the East by SBE 431, South by SBE 362, West by SBE 359, North by SBE 358.

The surface boundaries of the claim are marked upon the ground as follows: Beginning at a point in a westerly direction 50 feet from the location monument (at which this notice is posted), being in the center of the west end line of said claim; proceeding clockwise go thence 300 feet to corner No. 1; thence 1500 feet to corner No. 2; thence 600 feet to corner No. 3; thence 1500 feet to corner No. 4; thence 300 feet to the before mentioned end center point.

Dated and posted on the grounds this 25 day of July, 1970.

AMERICAN SMELTING AND REFINING COMPANY

by J. D. Bowditch
Agent

MAP FILED IN A MC 48521

STATE OF ARIZONA

COUNTY OF PIMA

Witness my hand and official seal.

I hereby certify that the within instrument was filed for record in Pima County, State of Arizona

IDA MAE SMYTH

County Recorder

B. Williams
Deputy

No. 66954

Book 490-661-14 Page 54

Date:

Request of:

American Smelting + Refco

Fee: 2.00

1	2	3	4

RECEIVED
BLM. AZ STATE OFFICE

SILVER BELL EAST PROJECT
DOC. NO. 1 (177)

ODD 12S-9E

JUL 17 1979

1000
PRIORITY ON

NOTICE OF MINING LOCATION

A MC 48850

LODE CLAIM

TO ALL WHOM IT MAY CONCERN:

This Mining Claim, the name of which is the SBE 361 Mining Claim, situate on lands belonging to the United States of America, and in which there are valuable mineral deposits, was entered upon and located for the purpose of exploration and purchase by AMERICAN SMELTING AND REFINING COMPANY, the undersigned, on the 25 day of July, 1970.

The length of this claim is 1500 feet, and I claim 50 feet in an Easterly direction and 1450 feet in a Westerly direction from the center of the location monument, at which this notice is posted, lengthwise of the claim, together with 300 feet in width of the surface grounds, on each side of the center of said claim. The general course of the lode deposit and premises is from the East to the West.

The claim is situated and located in the Silver Bell Mining District, in Pima County, in the State of Arizona. This notice is posted about 1400 feet south and 4000 feet west of the NE corner of Section 24, T.12S, R.9E, G & SR & B & M and is bounded on the East by SBE 362, South by SBE 363, West by SBE 290, North by SBE 359.

The surface boundaries of the claim are marked upon the ground as follows: Beginning at a point in an Easterly direction 50 feet from the location monument (at which this notice is posted), being in the center of the East end line of said claim; proceeding clockwise go thence 300 feet to corner No. 1; thence 1500 feet to corner No. 2; thence 600 feet to corner No. 3; thence 1500 feet to corner No. 4; thence 300 feet to the before mentioned end center point.

Dated and posted on the grounds this 25 day of July, 1970.

AMERICAN SMELTING AND REFINING COMPANY

by S. S. Bawditch
Agent

MAP FILED IN A MC 48521

STATE OF ARIZONA

COUNTY OF PIMA

Witness my hand and Official Seal

I hereby certify that the within instrument was filed for record in Pima County, State of Arizona

IDA RENE SMYTH

County Recorder

No. 66955
Book 3851 Page 438

Date: 1970 OCT 14 PM 12:54

Registered at:

Selma Mae Smyth American Smelting & Ref Co

INDEXED FILED

BOOK 3851 PAGE 438

RECEIVED
B.L.M. AZ STATE OFFICE

JUL 17 1979

NOTICE OF MINING LOCATION

A MC 48851

LODE CLAIM

TO ALL WHOM IT MAY CONCERN:

This Mining Claim, the name of which is the SBE 362 Mining Claim, situate on lands belonging to the United States of America, and in which there are valuable mineral deposits, was entered upon and located for the purpose of exploration and purchase by AMERICAN SMELTING AND REFINING COMPANY, the undersigned, on the 25 day of July, 1970.

The length of this claim is 1500 feet, and I claim 50 feet in a Westerly direction and 1450 feet in an Easterly direction from the center of the location monument, at which this notice is posted, lengthwise of the claim, together with 300 feet in width of the surface grounds, on each side of the center of said claim. The general course of the lode deposit and premises is from the East to the West.

The claim is situated and located in the Silver Bell Mining District, in Pima County, in the State of Arizona. This notice is posted about 1400 feet south and 3900 feet west of the NE corner of Section 24, T.12S, R.9E, G & SR & B & H, and is bounded on the East by SBE 433, South by SBE 364, West by SBE 361, North by SBE 360.

The surface boundaries of the claim are marked upon the ground as follows: Beginning at a point in a westerly direction 50 feet from the location monument (at which this notice is posted), being in the center of the west end line of said claim; proceeding clockwise go thence 300 feet to corner No. 1; thence 1500 feet to corner No. 2; thence 600 feet to corner No. 3; thence 1500 feet to corner No. 4; thence 300 feet to the before mentioned end center point.

Dated and posted on the grounds this 25 day of July, 1970.

AMERICAN SMELTING AND REFINING COMPANY

by J. G. Bawditch
Agent

STATE OF ARIZONA

COUNTY OF PIMA

WITNESSED BY DEPT. OF CORRECTIONS

I hereby certify that the within instrument was filed for record in Pima County, State of Arizona

IDA MAE SMYTH

County Recorder

No. 66958

Book 3851

Page 439

Date: 1970 OCT 14 PM 12 54

By J. G. Bawditch
Agent of American Smelting & Ref Co
File # 200

BOOK 3851 PAGE 439

MAP FILED IN A MC 48521

B.L.M. DISTRICT OFFICE

JUL 17 1979

RECORDED

SILVER BELL EAST PROJECT
DOC. NO. 1 (179)

ODD 12S-9E

NOTICE OF MINING LOCATION

A MC 48852

LODE CLAIM

TO ALL WHOM IT MAY CONCERN:

This Mining Claim, the name of which is the SBE 363 Mining Claim, situate on lands belonging to the United States of America, and in which there are valuable mineral deposits, was entered upon and located for the purpose of exploration and purchase by AMERICAN SMELTING AND REFINING COMPANY, the undersigned, on the 20 day of July, 1970.

The length of this claim is 1500 feet, and I claim 50 feet in an Easterly direction and 1450 feet in a Westerly direction from the center of the location monument, at which this notice is posted, lengthwise of the claim, together with 300 feet in width of the surface grounds, on each side of the center of said claim. The general course of the lode deposit and premises is from the East to the West.

The claim is situated and located in the Silver Bell Mining District, in Pima County, in the State of Arizona. This notice is posted about 2000 feet south and 4000 feet west of the NE corner of Section 24, T.12S, R.9E, G & SR & B & M and is bounded on the East by SBE 364, South by SBE 365, West by SBE 292, North by SBE 361.

The surface boundaries of the claim are marked upon the ground as follows: Beginning at a point in an Easterly direction 50 feet from the location monument (at which this notice is posted), being in the center of the East end line of said claim; proceeding clockwise go thence 300 feet to corner No. 1; thence 1500 feet to corner No. 2; thence 600 feet to corner No. 3; thence 1500 feet to corner No. 4; thence 300 feet to the before mentioned end center point.

Dated and posted on the grounds this 20 day of July, 1970.

AMERICAN SMELTING AND REFINING COMPANY

by S. J. Bowditch
Agent

MAP FILED IN A MC 48521

STATE OF ARIZONA }
COUNTY OF PIMA }
Witness my hand and Great Seal.

I hereby certify that the within instrument was filed for record in Pima County, State of Arizona

IDA MAE SMYTH
County Recorder

No. 66957
Book 3851 Page 440

Date: 1970 OCT 14 P.M. 12:54

Request of: American Smelting & Ref. Co
By: Ida Mae Smyth
Deputy: 200

2064 PAGE 440

SILVER BELL EAST PROJECT
DOC. NO. 1 (180)

B.L.M. FIELD OFFICE

JUL 17 1979

NOTICE OF MINING LOCATION

A MC 48853

LODE CLAIM

TO ALL WHOM IT MAY CONCERN:

This Mining Claim, the name of which is the SBE 364 Mining Claim, situate on lands belonging to the United States of America, and in which there are valuable mineral deposits, was entered upon and located for the purpose of exploration and purchase by AMERICAN SMELTING AND REFINING COMPANY, the undersigned, on the 25 day of July, 1970.

The length of this claim is 1500 feet, and I claim 50 feet in a Westerly direction and 1450 feet in an Easterly direction from the center of the location monument, at which this notice is posted, lengthwise of the claim, together with 300 feet in width of the surface grounds, on each side of the center of said claim. The general course of the lode deposit and premises is from the East to the West.

The claim is situated and located in the Silver Bell Mining District, in Pima County, in the State of Arizona. This notice is posted about 2000 feet south and 3900 feet west of the NE corner of Section 24, T.12S, R.9E, G & SR & B & M, and is bounded on the East by SBE 135, South by SBE 366, West by SBE 363, North by SBE 362.

The surface boundaries of the claim are marked upon the ground as follows: Beginning at a point in a westerly direction 50 feet from the location monument (at which this notice is posted), being in the center of the west end line of said claim; proceeding clockwise go thence 300 feet to corner No. 1; thence 1500 feet to corner No. 2; thence 600 feet to corner No. 3; thence 1500 feet to corner No. 4; thence 300 feet to the before mentioned end center point.

Dated and posted on the grounds this 25 day of July, 1970.

AMERICAN SMELTING AND REFINING COMPANY

by S. J. Bouditch
Agent

STATE OF ARIZONA

COUNTY OF PIMA

Witness my hand and Great Seal.

I hereby certify that the within instrument was filed for record in Pima County, State of Arizona

IDA MAE SMYTH

County Recorder

By Ida Mae Smyth
Deputy

No. 66958

Book 3851

Date: 1970 OCT 14 Page 441

Request of: American Smelting + Ref Co

INDEXED	FILED	INDEXED

BOOK 3851 PAGE 441

MAP FILED IN A MC 48521

RECEIVED
B.L.M. 12 STATE OFFICE

JUL 17 1979

NOTICE OF MINING LOCATION

A MC 48854

LODE CLAIM

TO ALL WHOM IT MAY CONCERN:

This Mining Claim, the name of which is the SBE 365 Mining Claim, situate on lands belonging to the United States of America, and in which there are valuable mineral deposits, was entered upon and located for the purpose of exploration and purchase by AMERICAN SMELTING AND REFINING COMPANY, the undersigned, on the 23 day of July, 1970.

The length of this claim is 1500 feet, and I claim 50 feet in an Easterly direction and 1450 feet in a Westerly direction from the center of the location monument, at which this notice is posted, lengthwise of the claim, together with 300 feet in width of the surface grounds, on each side of the center of said claim. The general course of the lode deposit and premises is from the East to the West.

The claim is situated and located in the Silver Bell Mining District, in Pima County, in the State of Arizona. This notice is posted about 2600 feet south and 4000 feet west of the NE corner of Section 24, T.12S, R.9E, G & SR & B & M and is bounded on the East by SBE 366, South by SBE 367, West by SBE 294, North by SBE 363.

The surface boundaries of the claim are marked upon the ground as follows: Beginning at a point in an Easterly direction 50 feet from the location monument (at which this notice is posted), being in the center of the East end line of said claim; proceeding clockwise go thence 300 feet to corner No. 1; thence 1500 feet to corner No. 2; thence 600 feet to corner No. 3; thence 1500 feet to corner No. 4; thence 300 feet to the before mentioned end center point.

Dated and posted on the grounds this 23 day of July, 1970.

AMERICAN SMELTING AND REFINING COMPANY

by S. J. Bowditch
Agent

STATE OF ARIZONA

COUNTY OF PIMA

Witness my hand and Official Seal.

I hereby certify that the within instrument was filed for record in Pima County, State of Arizona

No. 66959

Book 3851

Page 4-4-2

IOA MAE SMYTH

Date: 1970 OCT 14 PM 12:56

County Recorder

Registered in:

By Lela Mae Smyth American Smelting + Ref Co
Recorder

INDEXED	FILED	CLERK

BOOK 3851 PAGE 442

MAP FILED IN A MC 48521

B.L.M. DISTRICT OFFICE

JUL 17 1979

NOTICE OF MINING LOCATION

A MC 48855

LODE CLAIM

TO ALL WHOM IT MAY CONCERN:

This Mining Claim, the name of which is the SBE 366 Mining Claim, situate on lands belonging to the United States of America, and in which there are valuable mineral deposits, was entered upon and located for the purpose of exploration and purchase by AMERICAN SMELTING AND REFINING COMPANY, the undersigned, on the 25 day of July, 1970.

The length of this claim is 1500 feet, and I claim 50 feet in a Westerly direction and 1450 feet in an Easterly direction from the center of the location monument, at which this notice is posted, lengthwise of the claim, together with 300 feet in width of the surface grounds, on each side of the center of said claim. The general course of the lode deposit and premises is from the East to the West.

The claim is situated and located in the Silver Bell Mining District, in Pima County, in the State of Arizona. This notice is posted about 2600 feet south and 3900 feet west of the NE corner of Section 24, T.12S, R.9E, G & SR & B & M, and is bounded on the East by SBE 437, South by SBE 368, West by SBE 365, North by SBE 364.

The surface boundaries of the claim are marked upon the ground as follows: Beginning at a point in a westerly direction 50 feet from the location monument (at which this notice is posted), being in the center of the west end line of said claim; proceeding clockwise go thence 300 feet to corner No. 1; thence 1500 feet to corner No. 2; thence 600 feet to corner No. 3; thence 1500 feet to corner No. 4; thence 300 feet to the before mentioned end center point.

Dated and posted on the grounds this 25 day of July, 1970.

AMERICAN SMELTING AND REFINING COMPANY

by I. G. Bowditch

STATE OF ARIZONA

COUNTY OF PIMA

Witness my hand and Official Seal.

I hereby certify that the within instrument was filed for record in Pima County, State of Arizona

Agent 3851

Book 3851 Page 443

IDA MAE SMYTH

County Recorder

Date: 1970 OCT 14 P.M. 12:56

By Ida Mae Smyth Deputy
American Smelting & Refining Co.

SEARCHED	INDEXED	SERIALIZED	FILED

MAP FILED IN A MC 48521

SILVER BELL EAST PROJECT
DOC. NO. 1 (183)
ICE

RECEIVED
B.L.M. AZ STATE

JUL 17 1979

10:00 AM
TUCSON, ARIZONA

NOTICE OF MINING LOCATION

A MC 48856

LODE CLAIM

TO ALL WHOM IT MAY CONCERN:

This Mining Claim, the name of which is the SBE 367 Mining Claim, situate on lands belonging to the United States of America, and in which there are valuable mineral deposits, was entered upon and located for the purpose of exploration and purchase by AMERICAN SMELTING AND REFINING COMPANY, the undersigned, on the 25 day of July, 1970.

The length of this claim is 1500 feet, and I claim 50 feet in an Easterly direction and 1450 feet in a Westerly direction from the center of the location monument, at which this notice is posted, lengthwise of the claim, together with 300 feet in width of the surface grounds, on each side of the center of said claim. The general course of the lode deposit and premises is from the East to the West.

The claim is situated and located in the Silver Bell Mining District, in Pima County, in the State of Arizona. This notice is posted about 3200 feet south and 4000 feet west of the NE corner of Section 24, T.12S, R.9E, G & SR & B & M and is bounded on the East by SBE 368, South by SBE 369, West by SBE 286, North by SBE 365.

The surface boundaries of the claim are marked upon the ground as follows: Beginning at a point in an Easterly direction 50 feet from the location monument (at which this notice is posted), being in the center of the East end line of said claim; proceeding clockwise go thence 300 feet to corner No. 1; thence 1500 feet to corner No. 2; thence 600 feet to corner No. 3; thence 1500 feet to corner No. 4; thence 300 feet to the before mentioned end center point.

Dated and posted on the grounds this 25 day of July, 1970.

AMERICAN SMELTING AND REFINING COMPANY

by S. J. Bowditch
Agent

STATE OF ARIZONA }
COUNTY OF PIMA }
Witness my hand and Official Seal.

I hereby certify that the within instrument was filed for record in Pima County, State of Arizona

No. 66981
Book 3851 Page 444
Date: 1970 OCT 14 PM 12 56

SEARCHED	INDEXED	SERIALIZED

IDA MAE SMYTH
County Recorder

Request of: American Smelting & Ref Co
By: Ida Mae Smyth
Fees: 2.00

BOOK 3851 PAGE 444

MAP FILED IN A MC 48521

B.L.M. AZ STATE SERVICE

SILVER BELL EAST PROJECT
DOC. NO. 1 (184)

JUL 17 1979

A MC 48857

STATE OF ARIZONA
PIMA COUNTY

NOTICE OF MINING LOCATION

LODE CLAIM

TO ALL WHOM IT MAY CONCERN:

This Mining Claim, the name of which is the SBE 368 Mining Claim, situate on lands belonging to the United States of America, and in which there are valuable mineral deposits, was entered upon and located for the purpose of exploration and purchase by AMERICAN SMELTING AND REFINING COMPANY, the undersigned, on the 25 day of July, 1970.

The length of this claim is 1500 feet, and I claim 50 feet in a Westerly direction and 1450 feet in an Easterly direction from the center of the location monument, at which this notice is posted, lengthwise of the claim, together with 300 feet in width of the surface grounds, on each side of the center of said claim. The general course of the lode deposit and premises is from the East to the West.

The claim is situated and located in the Silver Bell Mining District, in Pima County, in the State of Arizona. This notice is posted about 3200 feet south and 3900 feet west of the NE corner of Section 24, T.12S, R.9E, G & SR & B & M, and is bounded on the East by SBE 439, South by SBE 370, West by SBE 367, North by SBE 366.

The surface boundaries of the claim are marked upon the ground as follows: Beginning at a point in a westerly direction 50 feet from the location monument (at which this notice is posted), being in the center of the west end line of said claim; proceeding clockwise go thence 300 feet to corner No. 1; thence 1500 feet to corner No. 2; thence 600 feet to corner No. 3; thence 1500 feet to corner No. 4; thence 300 feet to the before mentioned end center point.

Dated and posted on the grounds this 25 day of July, 1970.

AMERICAN SMELTING AND REFINING COMPANY

by J. J. Bowditch
Agent

STATE OF ARIZONA }
COUNTY OF PIMA }
Witness my hand and Official Seal.

I hereby certify that the within instrument was filed for record in Pima County, State of Arizona

No. 66952
Book 3851 Page 445

IDA MAE SMYTH
County Recorder

Date: 1970 OCT 14 PM 12 56

FILED

Request of: American Smelting & Refining Co.
Fee: 2.00

BOOK 3851 PAGE 445

MAP FILED IN A MC 48521

SILVER BELL EAST PROJECT
DC. NO. 1 (185)

RECEIVED
B.L.M. AZ STATE OFFICE

JUL 17 1979

NOTICE OF MINING LOCATION

A MC 48858

10:00 AM
PHOENIX, ARIZONA

LODE CLAIM

TO ALL WHOM IT MAY CONCERN:

This Mining Claim, the name of which is the SBE 369 Mining Claim, situate on lands belonging to the United States of America, and in which there are valuable mineral deposits, was entered upon and located for the purpose of exploration and purchase by AMERICAN SMELTING AND REFINING COMPANY, the undersigned, on the 25 day of July, 1970.

The length of this claim is 1500 feet, and I claim 50 feet in an Easterly direction and 1450 feet in a Westerly direction from the center of the location monument, at which this notice is posted, lengthwise of the claim, together with 300 feet in width of the surface grounds, on each side of the center of said claim. The general course of the lode deposit and premises is from the East to the West.

The claim is situated and located in the Silver Bell Mining District, in Pima County, in the State of Arizona. This notice is posted about 3800 feet south and 4000 feet west of the NE corner of Section 24, T.12S, R.9E, G & SR & B & M and is bounded on the East by SBE 370, South by SBE 371, West by SBE 298, North by SBE 367.

The surface boundaries of the claim are marked upon the ground as follows: Beginning at a point in an Easterly direction 50 feet from the location monument (at which this notice is posted), being in the center of the East end line of said claim; proceeding clockwise go thence 300 feet to corner No. 1; thence 1500 feet to corner No. 2; thence 600 feet to corner No. 3; thence 1500 feet to corner No. 4; thence 300 feet to the before mentioned end center point.

Dated and posted on the grounds this 25 day of July, 1970.

AMERICAN SMELTING AND REFINING COMPANY

by J. G. Bowditch
Agent

48521
MAP FILED IN A MC

STATE OF ARIZONA

COUNTY OF PIMA

Witness my hand and Official Seal.

I hereby certify that the within instrument was filed for record in Pima County, State of Arizona

IDA MAE SMYTH

County Recorder

66963

3851

Book 1970 OCT 14 Page 12 57

Date: _____
By: _____

American Smelting & Ref Co
Ida Mae Smyth
2.00

PROV 3251 2001 AAS

JUL 17 1979

NOTICE OF MINING LOCATION

A MC 48859

LODE CLAIM

TO ALL WHOM IT MAY CONCERN:

This Mining Claim, the name of which is the SBE 270 Mining Claim, situate on lands belonging to the United States of America, and in which there are valuable mineral deposits, was entered upon and located for the purpose of exploration and purchase by AMERICAN SMELTING AND REFINING COMPANY, the undersigned, on the 25 day of July, 1970.

The length of this claim is 1500 feet, and I claim 50 feet in a Westerly direction and 1450 feet in an Easterly direction from the center of the location monument, at which this notice is posted, lengthwise of the claim, together with 300 feet in width of the surface grounds, on each side of the center of said claim. The general course of the lode deposit and premises is from the East to the West.

The claim is situated and located in the Silver Bell Mining District, in Pima County, in the State of Arizona. This notice is posted about 3300 feet south and 3900 feet west of the NE corner of Section 24, T.12S, R.9E, G & SR & B & M, and is bounded on the East by SBE 441, South by SBE 372, West by SBE 369, North by SBE 368.

The surface boundaries of the claim are marked upon the ground as follows: Beginning at a point in a westerly direction 50 feet from the location monument (at which this notice is posted), being in the center of the west end line of said claim; proceeding clockwise go thence 300 feet to corner No. 1; thence 1500 feet to corner No. 2; thence 600 feet to corner No. 3; thence 1500 feet to corner No. 4; thence 300 feet to the before mentioned end center point.

Dated and posted on the grounds this 25 day of July, 1970.

AMERICAN SMELTING AND REFINING COMPANY

by J. J. Bowditch
Agent

STATE OF ARIZONA

COUNTY OF PIMA

Witness my hand and Official Seal

I hereby certify that the within instrument was filed for record in Pima County, State of Arizona

IDA MAE SMYTH

County Recorder

IDA MAE SMYTH
County Recorder

No. 68954

Book 3851

Date: 1970 JUL 14 PM 4:47 Page 12-57

Registered at

American Smelting & Refining Co
Smyth

BOOK 3851 PAGE 447

48521

MAP FILLED IN 1980

SILVER BELL EAST PROJECT
DOC. NO. 1 (187)

RECEIVED
B.L.M. AZ STATE OFFICE

JUL 17 1979

NOTICE OF MINING LOCATION

A MC 48860

LODE CLAIM

TO ALL WHOM IT MAY CONCERN:

This Mining Claim, the name of which is the SBE 371 Mining Claim, situate on lands belonging to the United States of America, and in which there are valuable mineral deposits, was entered upon and located for the purpose of exploration and purchase by AMERICAN SMELTING AND REFINING COMPANY, the undersigned, on the 25 day of July, 1970.

The length of this claim is 1500 feet, and 1 claim 50 feet in an Easterly direction and 1450 feet in a Westerly direction from the center of the location monument, at which this notice is posted, lengthwise of the claim, together with 300 feet in width of the surface grounds, on each side of the center of said claim. The general course of the lode deposit and premises is from the East to the West.

The claim is situated and located in the Silver Bell Mining District, in Pima County, in the State of Arizona. This notice is posted about 4400 feet south and 4000 feet west of the NE corner of Section 24, T.12S, R.9E, G & SR & B & M and is bounded on the East by SBE 372, South by SBE 373, West by SBE 300, North by SBE 369.

The surface boundaries of the claim are marked upon the ground as follows: Beginning at a point in an Easterly direction 50 feet from the location monument (at which this notice is posted), being in the center of the East end line of said claim; proceeding clockwise go thence 300 feet to corner No. 1; thence 1500 feet to corner No. 2; thence 600 feet to corner No. 3; thence 1500 feet to corner No. 4; thence 300 feet to the before mentioned end center point.

Dated and posted on the grounds this 25 day of July, 1970.

AMERICAN SMELTING AND REFINING COMPANY

by S. J. Bowditch
Agent

STATE OF ARIZONA

COUNTY OF PIMA

Witness my hand and Official Seal.

I hereby certify that the within instrument was filed for record in Pima County, State of Arizona

IDA MAE SMYTH

County Recorder

No. 66955

Book 3851 Page 448

Date: 1970 OCT 14 PM 12 57

Received of American Smelting & Ref Co
By Ida Mae Smyth Recd:
2.00

Filed	Page	By

BOOK 3851 PAGE 448

MAP FILED IN A MC 48521

B.L.M. OFFICE

SILVER BELL EAST PROJECT
DOC. NO. 1 (188)

Even 12S-9E

JUL 17 1979

NOTICE OF MINING LOCATION

A MC 48861

LODE CLAIM

TO ALL WHOM IT MAY CONCERN:

This Mining Claim, the name of which is the SBE 372 Mining Claim, situate on lands belonging to the United States of America, and in which there are valuable mineral deposits, was entered upon and located for the purpose of exploration and purchase by AMERICAN SMELTING AND REFINING COMPANY, the undersigned, on the 25 day of July, 1970.

The length of this claim is 1500 feet, and I claim 50 feet in a Westerly direction and 1450 feet in an Easterly direction from the center of the location monument, at which this notice is posted, lengthwise of the claim, together with 300 feet in width of the surface grounds, on each side of the center of said claim. The general course of the lode deposit and premises is from the East to the West.

The claim is situated and located in the Silver Bell Mining District, in Pima County, in the State of Arizona. This notice is posted about 1400 feet south and 3900 feet west of the NE corner of Section 24, T.12S, R.9E, G & SR & B & H, and is bounded on the East by SBE 443, South by SBE 374, West by SBE 371, North by SBE 370.

The surface boundaries of the claim are marked upon the ground as follows: Beginning at a point in a westerly direction 50 feet from the location monument (at which this notice is posted), being in the center of the west end line of said claim; proceeding clockwise go thence 300 feet to corner No. 1; thence 1500 feet to corner No. 2; thence 600 feet to corner No. 3; thence 1500 feet to corner No. 4; thence 300 feet to the before mentioned end center point.

Dated and posted on the grounds this 25 day of July, 1970.

AMERICAN SMELTING AND REFINING COMPANY

by J. J. Bawditch
Agent 66986

STATE OF ARIZONA

COUNTY OF PIMA

Witness my hand and Official Seal.

I hereby certify that the within instrument was filed for record in Pima County, State of Arizona

IDA MAE SMYTH

County Recorder

By Ida Mae Smyth
- Deputy

No. 66986

Book 3851

Date: 1970 OCT 14 PM 12 57

Page 449

Request of: American Smelting & Refining Co

Fee: 2.00

Indexed	Filed	By

MAP FILED IN A MC 48521

JUL 17 1979

NOTICE OF MINING LOCATION

A MC 48862

LODE CLAIM

TO ALL WHOM IT MAY CONCERN:

This Mining Claim, the name of which is the SBE 373 Mining Claim, situate on lands belonging to the United States of America, and in which there are valuable mineral deposits, was entered upon and located for the purpose of exploration and purchase by AMERICAN SMELTING AND REFINING COMPANY, the undersigned, on the 25 day of July, 1970.

The length of this claim is 1500 feet, and I claim 50 feet in an Easterly direction and 1450 feet in a Westerly direction from the center of the location monument, at which this notice is posted, lengthwise of the claim, together with 300 feet in width of the surface grounds, on each side of the center of said claim. The general course of the lode deposit and premises is from the East to the West.

The claim is situated and located in the Silver Bell Mining District, in Pima County, in the State of Arizona. This notice is posted about 5000 feet south and 4000 feet west of the NE corner of Section 21, T.12S, R.9E, G & SR & B & M and is bounded on the East by SBE 374, South by SBE, West by SBE 302, North by SBE 371.

The surface boundaries of the claim are marked upon the ground as follows: Beginning at a point in an Easterly direction 50 feet from the location monument (at which this notice is posted), being in the center of the East end line of said claim; proceeding clockwise go thence 300 feet to corner No. 1; thence 1500 feet to corner No. 2; thence 600 feet to corner No. 3; thence 1500 feet to corner No. 4; thence 300 feet to the before mentioned end center point.

Dated and posted on the grounds this 25 day of July, 1970.

AMERICAN SMELTING AND REFINING COMPANY

by S. G. Bowditch
Agent

MAP FILED IN 189 48521

STATE OF ARIZONA }
COUNTY OF PIMA } ss
Witness my hand and Official Seal.

I hereby certify that the within instrument was filed for record in Pima County, State of Arizona

66987
No. 3851 450
Book 1270 OCT 14 Page 12-57

IDA MAE SMYTH

County Recorder

Date: _____
Request of: American Smelting & Refining Co.
By: Ida Mae Smyth Deputy
Fee: 7.00

INDEXED	FILED	DATE
		<u>1979 JUL 17</u>

RECEIVED
B.L.M. AZ STATE OFFICE

JUL 17 1979

NOTICE OF MINING LOCATION

A MC 48863

13.00 N 11
TICOM, ARIZONA

LODE CLAIM

TO ALL WHOM IT MAY CONCERN:

This Mining Claim, the name of which is the SBE 374 Mining Claim, situate on lands belonging to the United States of America, and in which there are valuable mineral deposits, was entered upon and located for the purpose of exploration and purchase by AMERICAN SMELTING AND REFINING COMPANY, the undersigned, on the 25 day of July, 1970.

The length of this claim is 1500 feet, and I claim 50 feet in a Westerly direction and 1450 feet in an Easterly direction from the center of the location monument, at which this notice is posted, length-wise of the claim, together with 300 feet in width of the surface grounds, on each side of the center of said claim. The general course of the lode deposit and premises is from the East to the West.

The claim is situated and located in the Silver Bell Mining District, in Pima County, in the State of Arizona. This notice is posted about 5000 feet south and 3900 feet west of the NE corner of Section 24, T.12S, R.9E, G & SR & B & M, and is bounded on the East by SBE 445, South by SBE _____ West by SBE 373, North by SBE 372.

The surface boundaries of the claim are marked upon the ground as follows: Beginning at a point in a westerly direction 50 feet from the location monument (at which this notice is posted), being in the center of the west end line of said claim; proceeding clockwise go thence 300 feet to corner No. 1; thence 1500 feet to corner No. 2; thence 600 feet to corner No. 3; thence 1500 feet to corner No. 4; thence 300 feet to the before mentioned end center point.

Dated and posted on the grounds this 25 day of July, 1970.

AMERICAN SMELTING AND REFINING COMPANY

by S. G. Bowditch
Agent

STATE OF ARIZONA }
COUNTY OF PIMA } ss
Witness my hand and Official Seal.

I hereby certify that this within instrument was filed for record in Pima County, State of Arizona No. 66958 Book 3851 Page 451

IDA MAE SMYTH
County Recorder

Date: 1979 OCT 14 PM 12:57
Requester: American Smelting & Ref Co.

INDEXED FILED
OCT 14 1979
PIMA COUNTY ARIZONA
451

MAP FILED IN A MC 48521

Fee: 9.00

MAY Group
83 Lode Claims

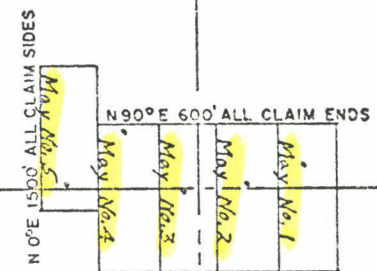
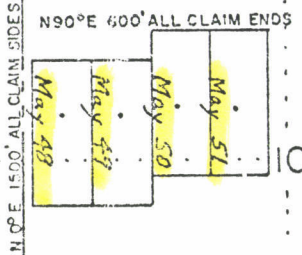
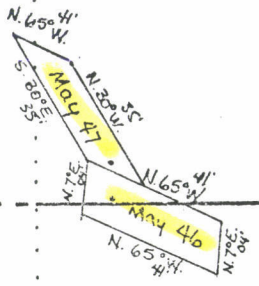
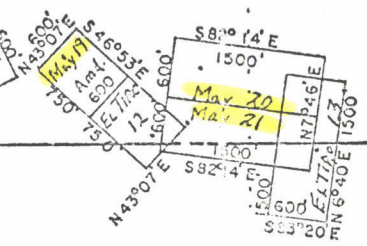

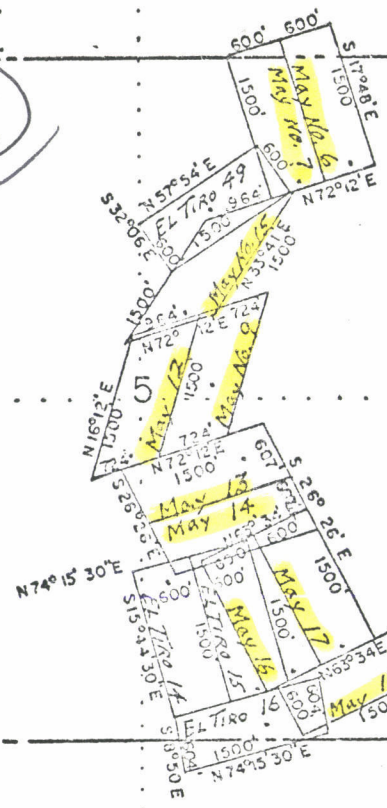
T11S.
R.8E.
T12S.
R.8E.

32

33

34

35



RECEIVED
 P.I.M. AZ. STATE OFFICE
 PHOENIX, ARIZONA
 JUL 17 1979
 10:00 A.M.

ASARCO INCORPORATED
 SILVER BELL, ARIZONA
 85270

LODE CLAIMS IN PIMA
 COUNTY, ARIZONA

SCALE 1"=2000'

ALL CLAIMS 4"x4"x4FT. WOOD POSTS
 CORNERS, ENDS, MONUMENTS

THE 25 MAY CLAIMS - 1 Thru 9; 12 Thru 21
& 46 Thru 51.

LOCATED IN THE SECTION 3, 4, 5, 9, 10, 11, 14 & 15 LODE CLAIMS
 TOWNSHIP 12 SOUTH, RANGE 8 EAST,
 SILVER BELL MINING DISTRICT, PIMA COUNTY, ARIZONA.

15

AMC 48521

MAY Group
 83 Claims

2

N90°E 600' ALL E-W CLAIM ENDS
MAY 22-27, MAY 91, 92, 93

N0°E 1500' ALL N-S CLAIM SIDES
MAY 22-27, MAY 91, 92, 93

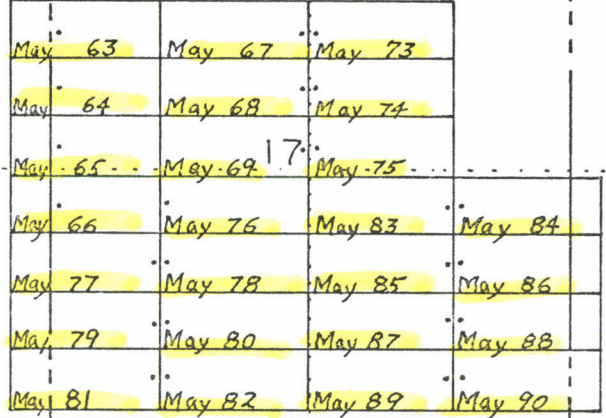
N0°E 600' ALL CLAIM ENDS

N0°E 600' ALL CLAIM ENDS

N0°E 600' ALL CLAIM ENDS

N90°E 1500' ALL E-W CLAIM SIDES

S80°42'43"E ALL CLAIM SIDES



PHOENIX, ARIZONA

11:00 A.M.

17, 1970

RECEIVED
BLM. AZ STATE OFFICE

ASARCO INCORPORATED
SILVER BELL, ARIZONA
85270

LODE CLAIMS IN PIMA
COUNTY, ARIZONA

SCALE 1"=2000'

THE

LOCATED IN THE ___ 1/4 OF SECTION ___ TOWNSHIP 12 SOUTH, RANGE ___ EAST,
SILVERBELL MINING DISTRICT, PIMA COUNTY, ARIZONA.

58 MAY CLAIMS - 22 THRU 42; 59 THRU 61
63 " 69; 73 " 99

LODE CLAIMS

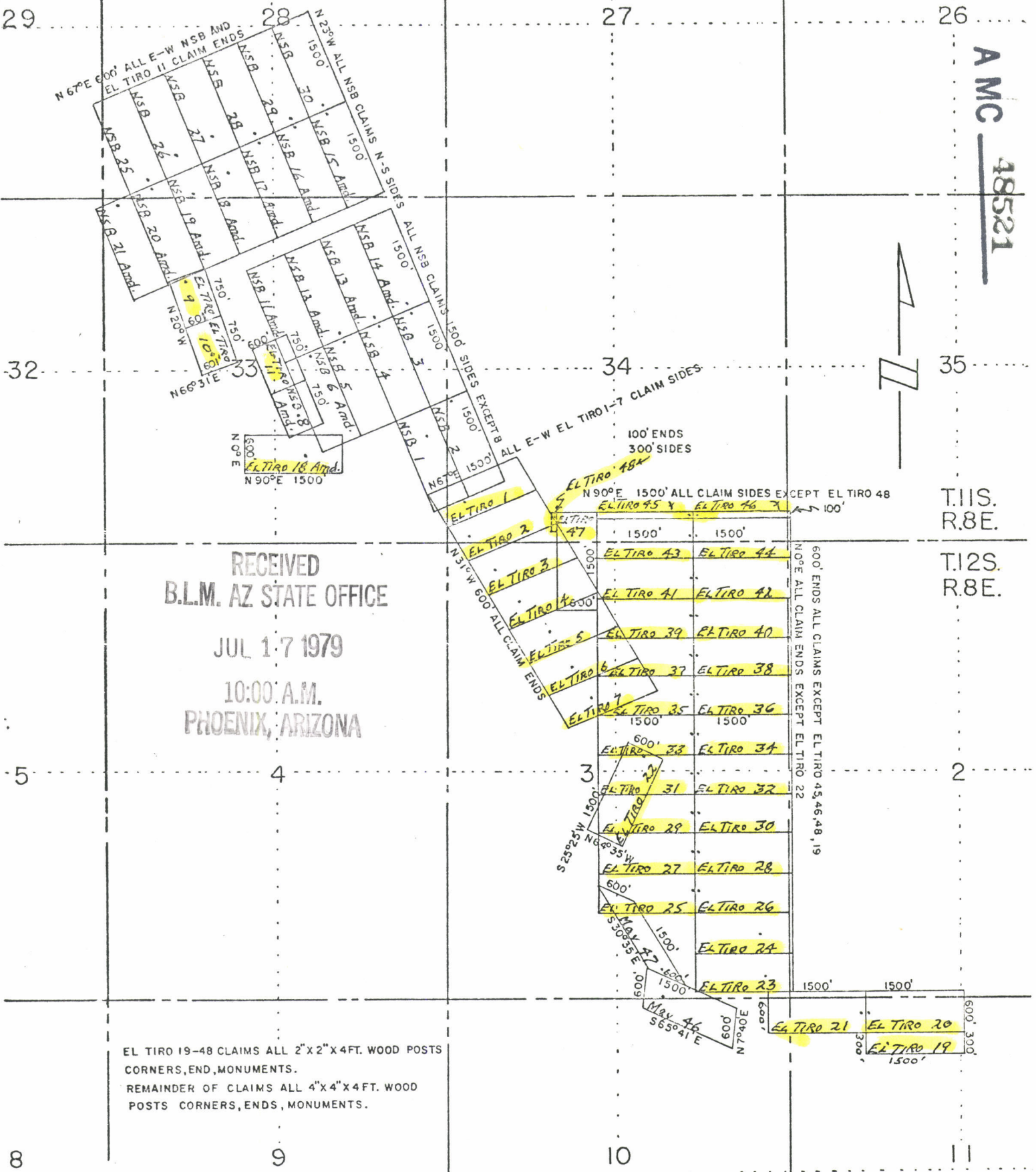
ALL CLAIMS 4"x4"x4FT. WOOD POSTS
CORNERS, ENDS, MONUMENTS.

18521 A MC

MAY GROUP

47 EL TIRO CLAIMS

AMC 48521



RECEIVED
 B.L.M. AZ STATE OFFICE
 JUL 17 1979
 10:00 A.M.
 PHOENIX, ARIZONA

EL TIRO 19-48 CLAIMS ALL 2"x2"x4FT. WOOD POSTS
 CORNERS, END, MONUMENTS.
 REMAINDER OF CLAIMS ALL 4"x4"x4FT. WOOD
 POSTS CORNERS, ENDS, MONUMENTS.

40 EL TIRO CLAIMS - 1 thru 7; 9 thru 11;
 & 19 thru 48.

ASARCO INCORPORATED
 SILVER BELL, ARIZONA
 85270

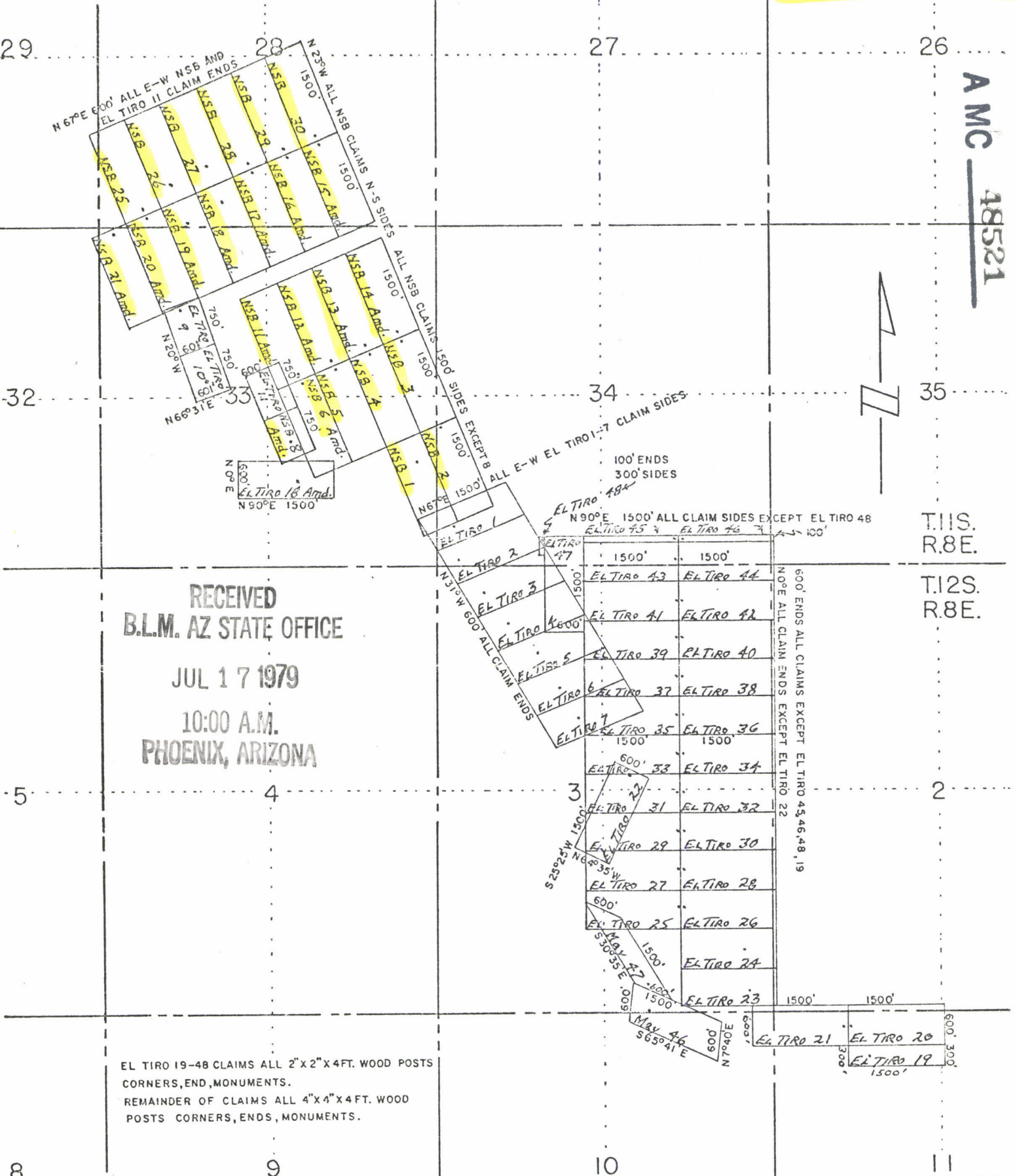
LODE CLAIMS IN PIMA
 COUNTY, ARIZONA

SCALE 1"=2000'

THE _____ LODGE CLAIMS
 LOCATED IN THE _____ 1/4 OF SECTION _____ TOWNSHIP _____ SOUTH, RANGE 8 EAST,
 SILVERBELL MINING DISTRICT, PIMA COUNTY, ARIZONA.

24 NSB CLAIMS

A MC 48521



RECEIVED
 B.L.M. AZ STATE OFFICE
 JUL 17 1979
 10:00 A.M.
 PHOENIX, ARIZONA

EL TIRO 19-48 CLAIMS ALL 2"x2"x4FT. WOOD POSTS
 CORNERS, END, MONUMENTS.
 REMAINDER OF CLAIMS ALL 4"x4"x4FT. WOOD
 POSTS CORNERS, ENDS, MONUMENTS.

24 NSB CLAIMS

THE SECTIONS 28, 33 & 34 T. 11 S. R. 8 E.

ASARCO INCORPORATED
 SILVER BELL, ARIZONA
 85270

LODE CLAIMS IN PIMA
 COUNTY, ARIZONA

SCALE 1"=2000'

LODE CLAIMS
 LOCATED IN THE 1/4 OF SECTION ___ TOWNSHIP ___ SOUTH, RANGE 8 EAST,
 SILVERBELL MINING DISTRICT, PIMA COUNTY, ARIZONA.

RECEIVED
B.L.M. AZ STATE OFFICE

JUL 17 1979

10:00 A.M.

PHOENIX, ARIZONA

All claims are north-south x east-west, claiming an area 600x1500 each, having a wood post with a cross section greater than 1.5" in each corner and for each monument.

1" = 2000'

SBE GROUP
190 CLAIMS

AMC
48521

SBE 51	SBE 139	SBE 140	SBE 211	SBE 212	SBE 265	SBE 266	SBE 337	SBE 338
53	141	142	213	214	267	268	339	340
55	143	144	215	216	269	270	341	342
57	145	146	217	218	271	272	343	344
59	147	148	219	220	273	274	345	346
61	149	150	221	222	275	276	347	348
63	151	152	223	224	277	278	349	350
65	153	154	225	226	279	280	351	352
67	155	156	227	228	281	282	353	354
69	157	158	229	230	283	284	355	356
71	159	160	231	232	285	286	357	358
73	161	162	233	234	287	288	359	360
75	163	164	235	236	289	290	361	362
77	165	166	237	238	291	292	363	364
79	167	168	239	240	293	294	365	366
81	169	170	241	242	295	296	367	368
83	171	172	243	244	297	298	369	370
85	173	174	245	246	299	300	371	372
87	175	176	247	248	301	302	373	374

T. 12 S., R. 9 E.

THE SBE _____ CLAIMS
LOCATED IN THE _____ 1/4 OF SECTION _____, TOWNSHIP 12 SOUTH,
RANGE 9 EAST, PIMA COUNTY, ARIZONA.

LODE CLAIMS

SBE 51-88
SBE 139-176,
211-217
SBE 218
SBE 219-248,
265-278
SBE 279-302,
337-374

ORIG. LOCATION NOTICE / DATE

American Smelting and Refining Company / 7-30-70
P.O. Box 5747 Tucson, Az. 85703 / 7-28-70
/ 7-29-70
/ 7-27-70
/ 7-25-70

OWNER

ASARCO Incorporated
P.O. Box 5747 Tucson, Az. 85703

LODE CLAIMS
IN
PIMA COUNTY

ASARCO Incorporated
1150 NORTH 7TH AVENUE
TUCSON, ARIZONA 85703